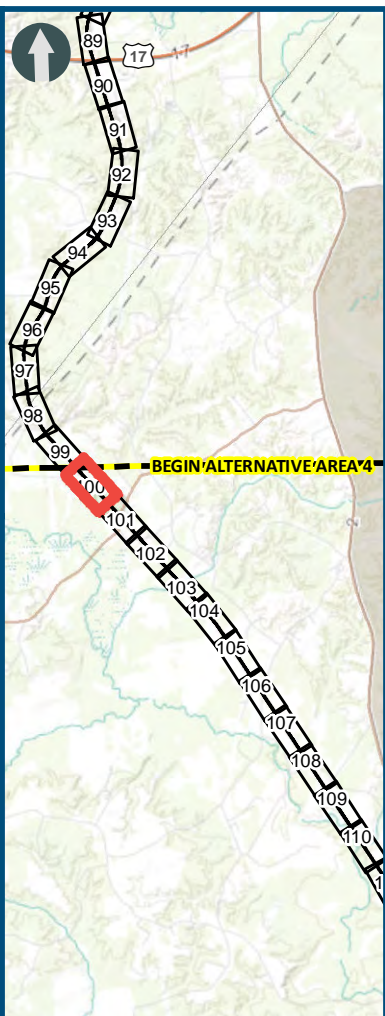
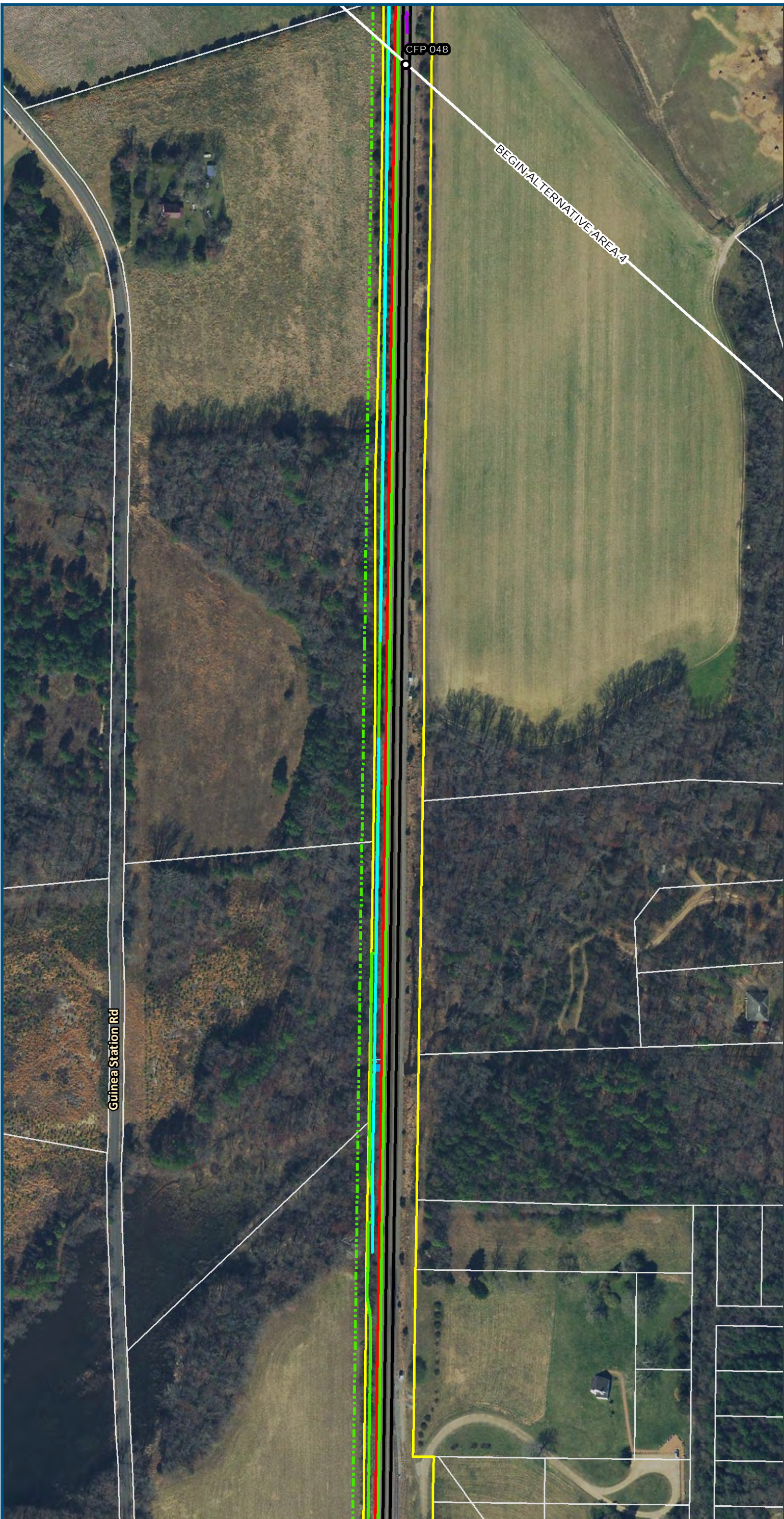


\\dlsmain\GIS_DATA\GIS\Projects\011545_VA Dept of Rails-Public\Transportation\0239056_RAPS-4\AltDev-Concept\Eng\map_docs\mxd\FEIS\PreAlt\Mapbook\DC2RVA_FEISMapbook_Final_11x17.mxd | Last Updated: 03.13.2019



0 100 200
Feet
1 inch = 200 feet
@ 11 x 17 inches
Projection: Lambert Conformal Conic
State Plane Virginia North FIPS 4501 Feet
North American Datum of 1983
Imagery/Basemap Source: 2015-2017 VGIN
Aerial Imagery; ESRI World Transportation

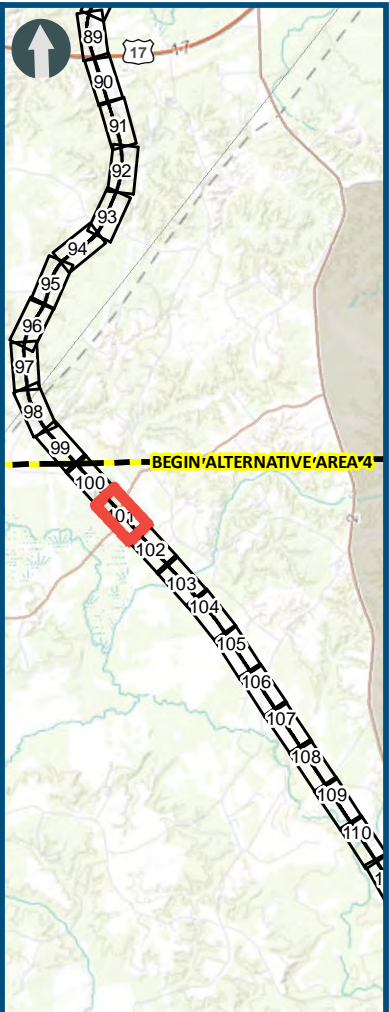
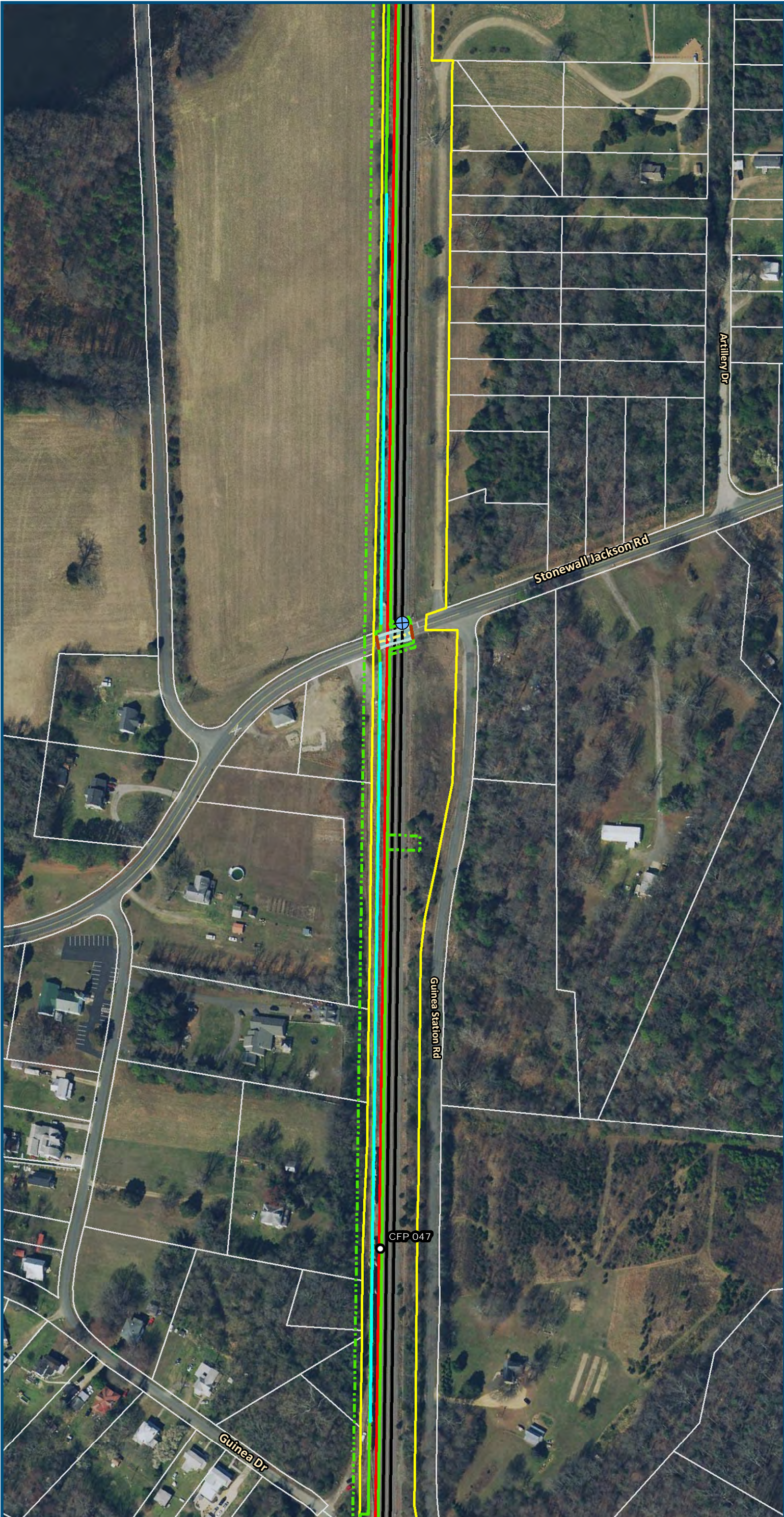
Legend

- Permanent Limits of Disturbance
- Temporary Limits of Disturbance
- CSXT Mileposts
- Control Point/Interlocking
- Track - Existing
- Track - Improve Existing
- Track - Proposed
- Track - Proposed by others
- Track - Remove
- Crossover/Turnout - Proposed
- Crossover/Turnout - Proposed by others
- Crossover/Turnout - Remove
- Retaining Walls
- Retaining Walls - Proposed by others
- Bridge
- Bridge - Proposed by others
- Roadway
- Roadway - Proposed by others
- Edge of Pavement
- Roadway Centerline
- Median Separators
- Gate/Quad Gate
- Locking Gate
- Crossing - Closure
- Crossing - Grade Separate
- Crossing - Four-Quadrant Gate
- Crossing - Gates with Center Median Treatment
- Crossing - Locking Gate (Private)
- SWM Facilities
- Drainage Culvert Crossings
- Drainage Directional Arrows
- Stations
- Station Platform - Existing
- Station Platform - Proposed
- Station Platform - Proposed by others
- Station Platform - Remove
- Building/Structure
- CSXT ROW (County Parcel Data)
- City/County Parcels
- City/County Boundary

Preferred Alternative Mapbook

Sheet 100 of 217

\\dlsmain\GIS_DATA\GIS\Projects\011545_VA Dept of Rail-Public Transportation\0239056_RAPS-4\AltDev-Concept\Eng\map_docs\mxd\FEIS\PreAlt\Mapbook\DC2RVA_FEISMapbook_Final_11x17.mxd | Last Updated: 03.13.2019



1 inch = 200 feet
@ 11 x 17 inches

Projection: Lambert Conformal Conic
State Plane Virginia North FIPS 4501 Feet
North American Datum of 1983

Imagery/Basemap Source: 2015-2017 VGIN
Aerial Imagery; ESRI World Transportation

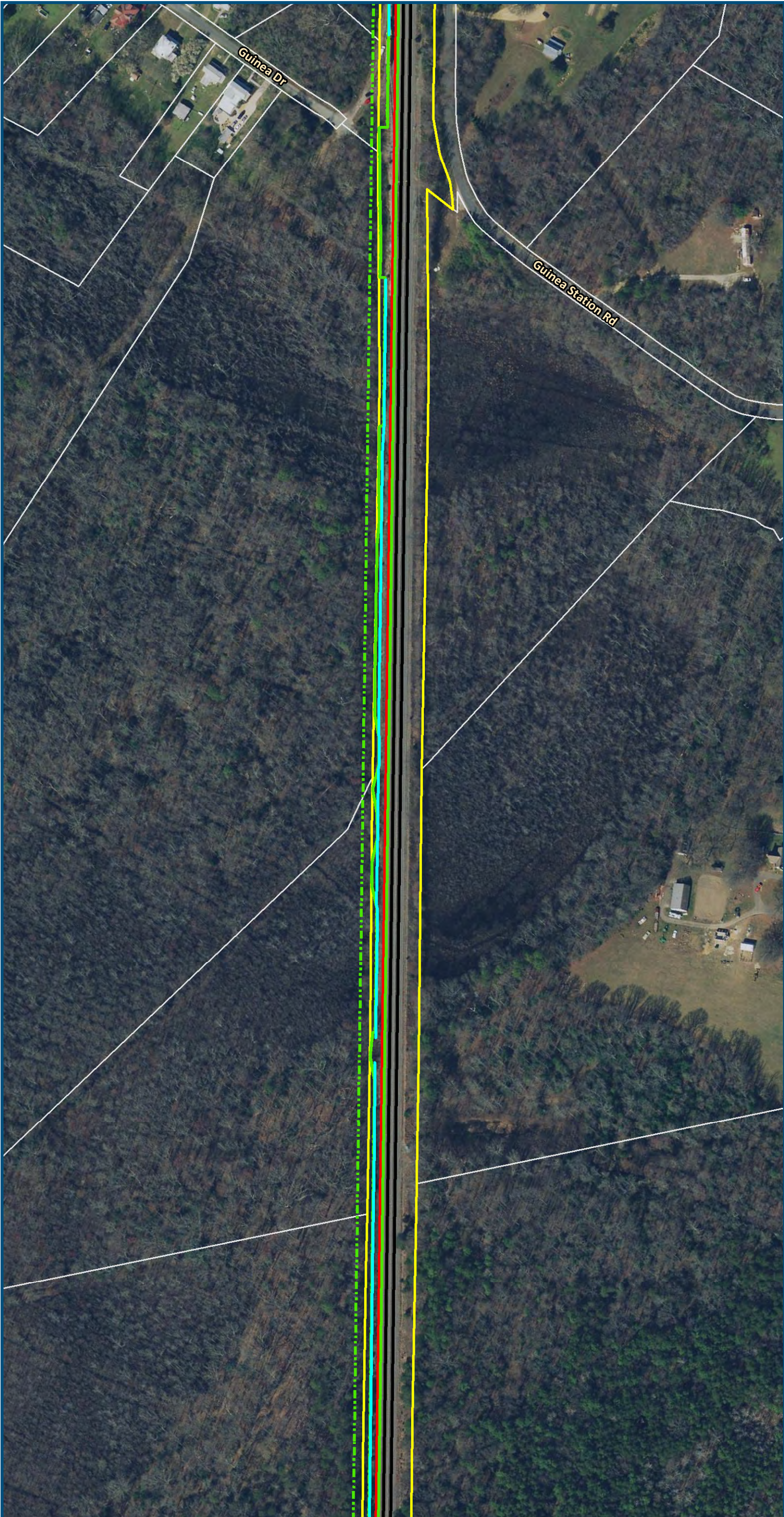
Legend

- Permanent Limits of Disturbance
- Temporary Limits of Disturbance
- CSXT Mileposts
- Control Point/Interlocking
- Track - Existing
- Track - Improve Existing
- Track - Proposed
- Track - Proposed by others
- Track - Remove
- Crossover/Turnout - Proposed
- Crossover/Turnout - Proposed by others
- Crossover/Turnout - Remove
- Retaining Walls
- Retaining Walls - Proposed by others
- Bridge
- Bridge - Proposed by others
- Roadway
- Roadway - Proposed by others
- Edge of Pavement
- Roadway Centerline
- Median Separators
- Gate/Quad Gate
- Locking Gate
- Crossing - Closure
- Crossing - Grade Separate
- Crossing - Four-Quadrant Gate
- Crossing - Gates with Center Median Treatment
- Crossing - Locking Gate (Private)
- SWM Facilities
- Drainage Culvert Crossings
- Drainage Directional Arrows
- Stations
- Station Platform - Existing
- Station Platform - Proposed
- Station Platform - Proposed by others
- Station Platform - Remove
- Building/Structure
- CSXT ROW (County Parcel Data)
- City/County Parcels
- City/County Boundary

Preferred Alternative Mapbook

Sheet 101 of 217

\\dlsmain\GIS_DATA\GIS\Projects\011545_VA Dept of Railis-Public\Transportation\0239056_RAPS-4\AltDev-Concept\Eng\map_docs\mxd\FEIS\PreAlt\Mapbook\DC2RVA_FEISMapbook_Final_11x17.mxd | Last Updated: 03.13.2019



1 inch = 200 feet
@ 11 x 17 inches

Projection: Lambert Conformal Conic
State Plane Virginia North FIPS 4501 Feet
North American Datum of 1983
Imagery/Basemap Source: 2015-2017 VGIN
Aerial Imagery; ESRI World Transportation

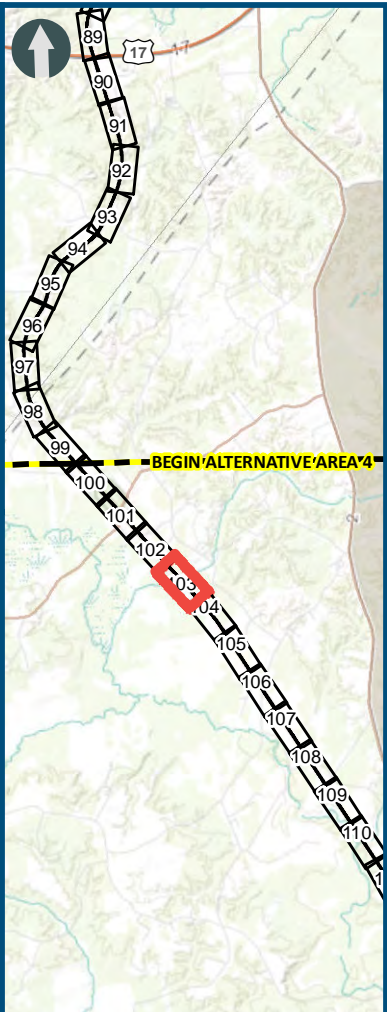

Legend

- Permanent Limits of Disturbance
- Temporary Limits of Disturbance
- CSXT Mileposts
- Control Point/Interlocking
- Track - Existing
- Track - Improve Existing
- Track - Proposed
- Track - Proposed by others
- Track - Remove
- Crossover/Turnout - Proposed
- Crossover/Turnout - Proposed by others
- Crossover/Turnout - Remove
- Retaining Walls
- Retaining Walls - Proposed by others
- Bridge
- Bridge - Proposed by others
- Roadway
- Roadway - Proposed by others
- Edge of Pavement
- Roadway Centerline
- Median Separators
- Gate/Quad Gate
- Locking Gate
- Crossing - Closure
- Crossing - Grade Separate
- Crossing - Four-Quadrant Gate
- Crossing - Gates with Center Median Treatment
- Crossing - Locking Gate (Private)
- SWM Facilities
- Drainage Culvert Crossings
- Drainage Directional Arrows
- Stations
- Station Platform - Existing
- Station Platform - Proposed
- Station Platform - Proposed by others
- Station Platform - Remove
- Building/Structure
- CSXT ROW (County Parcel Data)
- City/County Parcels
- City/County Boundary

Preferred Alternative
Mapbook

Sheet 102 of 217

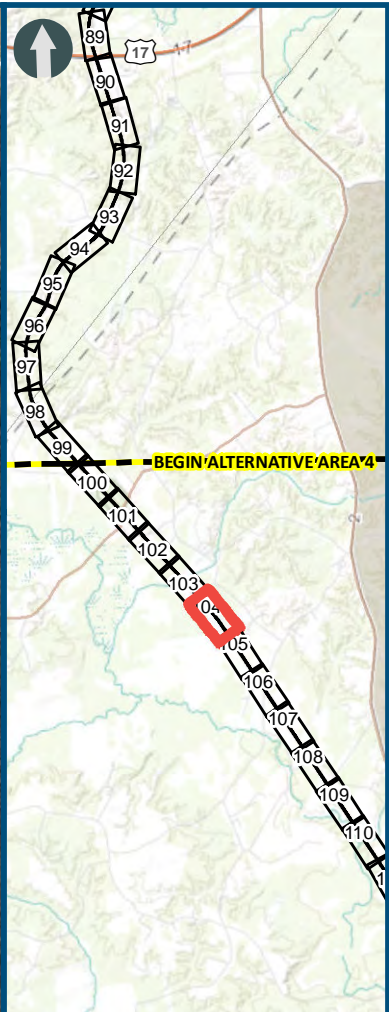
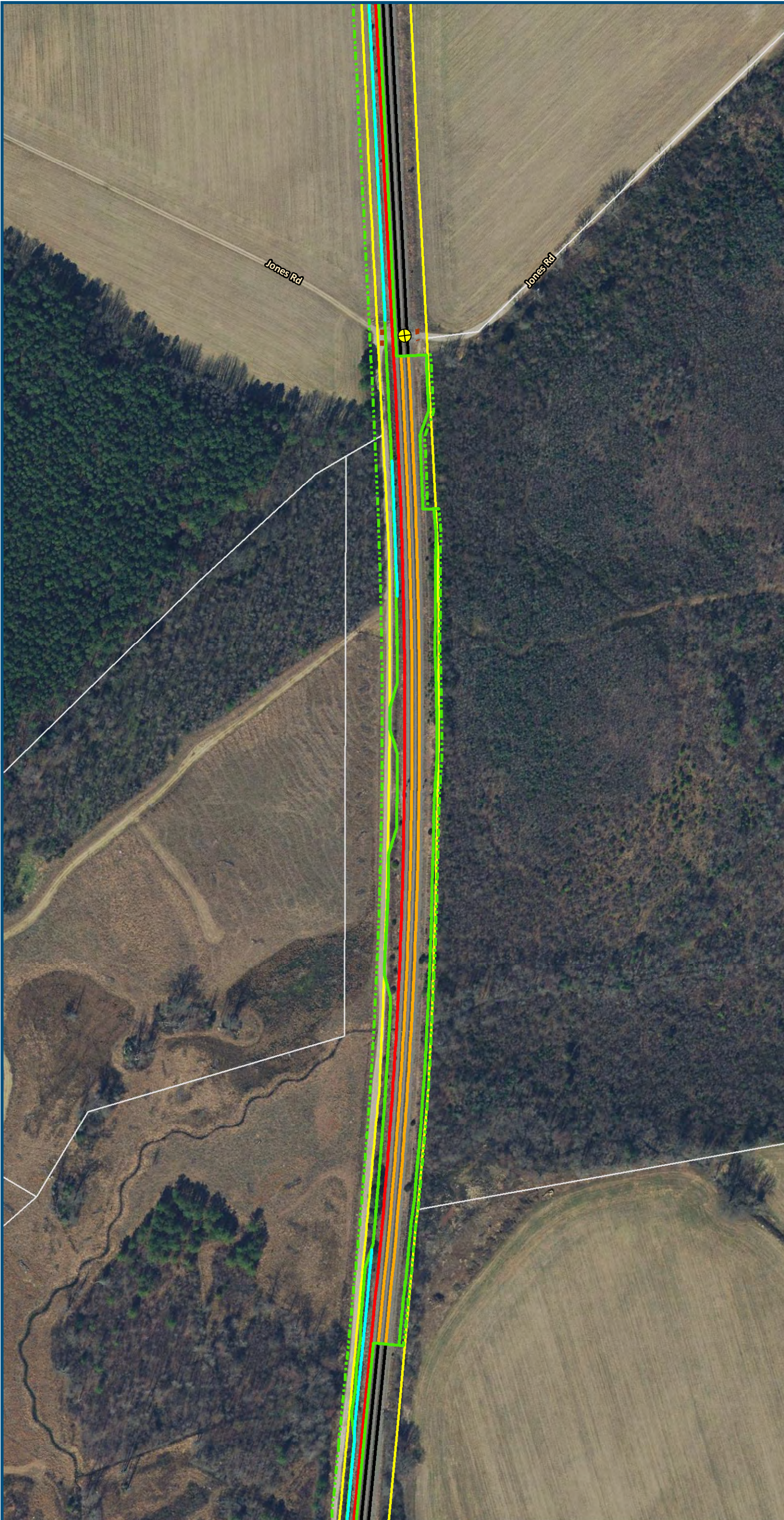
\\dlsmain\GIS_DATA\GIS\Projects\011545_VA Dept of Rails-Public\Transportation\0239056_RAPS-4\AltDev-Concept\Eng\map_docs\mxd\FEIS\PreAlt\Mapbook\DC2RVA_FEISMapbook_Final_11x17.mxd | Last Updated: 03.13.2019



0 100 200
Feet
1 inch = 200 feet
@ 11 x 17 inches
Projection: Lambert Conformal Conic
State Plane Virginia North FIPS 4501 Feet
North American Datum of 1983
Imagery/Basemap Source: 2015-2017 VGIN
Aerial Imagery; ESRI World Transportation

- Legend**
- Permanent Limits of Disturbance
 - Temporary Limits of Disturbance
 - CSXT Mileposts
 - Control Point/Interlocking
 - Track - Existing
 - Track - Improve Existing
 - Track - Proposed
 - Track - Proposed by others
 - Track - Remove
 - Crossover/Turnout - Proposed
 - Crossover/Turnout - Proposed by others
 - Crossover/Turnout - Remove
 - Retaining Walls
 - Retaining Walls - Proposed by others
 - Bridge
 - Bridge - Proposed by others
 - Roadway
 - Roadway - Proposed by others
 - Edge of Pavement
 - Roadway Centerline
 - Median Separators
 - Gate/Quad Gate
 - Locking Gate
 - Crossing - Closure
 - Crossing - Grade Separate
 - Crossing - Four-Quadrant Gate
 - Crossing - Gates with Center Median Treatment
 - Crossing - Locking Gate (Private)
 - SWM Facilities
 - Drainage Culvert Crossings
 - Drainage Directional Arrows
 - Stations
 - Station Platform - Existing
 - Station Platform - Proposed
 - Station Platform - Proposed by others
 - Station Platform - Remove
 - Building/Structure
 - CSXT ROW (County Parcel Data)
 - City/County Parcels
 - City/County Boundary

\\dlsmain\GIS_DATA\GIS\Projects\011545_VA Dept of Rails-Public\Transportation\0239056_RAPS-4\AltDev-Concept\Eng\map_docs\mxd\FEIS\PreAlt\Mapbook\DC2RVA_FEISMapbook_Final_11x17.mxd | Last Updated: 03.13.2019



1 inch = 200 feet
@ 11 x 17 inches

Projection: Lambert Conformal Conic
State Plane Virginia North FIPS 4501 Feet
North American Datum of 1983
Imagery/Basemap Source: 2015-2017 VGIN
Aerial Imagery; ESRI World Transportation

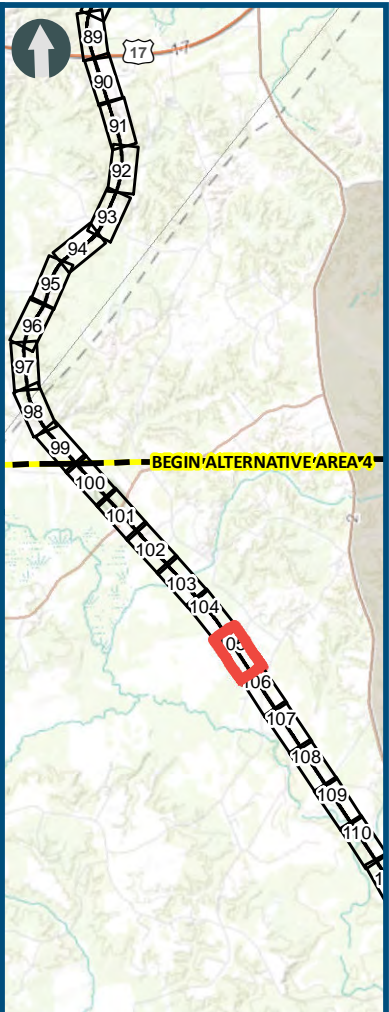
Legend

- Permanent Limits of Disturbance
- Temporary Limits of Disturbance
- CSXT Mileposts
- Control Point/Interlocking
- Track - Existing
- Track - Improve Existing
- Track - Proposed
- Track - Proposed by others
- Track - Remove
- Crossover/Turnout - Proposed
- Crossover/Turnout - Proposed by others
- Crossover/Turnout - Remove
- Retaining Walls
- Retaining Walls - Proposed by others
- Bridge
- Bridge - Proposed by others
- Roadway
- Roadway - Proposed by others
- Edge of Pavement
- Roadway Centerline
- Median Separators
- Gate/Quad Gate
- Locking Gate
- Crossing - Closure
- Crossing - Grade Separate
- Crossing - Four-Quadrant Gate
- Crossing - Gates with Center Median Treatment
- Crossing - Locking Gate (Private)
- SWM Facilities
- Drainage Culvert Crossings
- Drainage Directional Arrows
- Stations
- Station Platform - Existing
- Station Platform - Proposed
- Station Platform - Proposed by others
- Station Platform - Remove
- Building/Structure
- CSXT ROW (County Parcel Data)
- City/County Parcels
- City/County Boundary

Preferred Alternative
Mapbook

Sheet 104 of 217

\\dlsmain\GIS_DATA\GIS\Projects\011545_VA Dept of Railis-Public\Transportation\0239056_RAPS-4\AltDev-Concept\Eng\map_docs\mxd\FEIS\PreAlt\Mapbook\DC2RVA_FEISMapbook_Final_11x17.mxd | Last Updated: 03.13.2019



0 100 200
Feet
1 inch = 200 feet
@ 11 x 17 inches
Projection: Lambert Conformal Conic
State Plane Virginia North FIPS 4501 Feet
North American Datum of 1983
Imagery/Basemap Source: 2015-2017 VGIN
Aerial Imagery; ESRI World Transportation

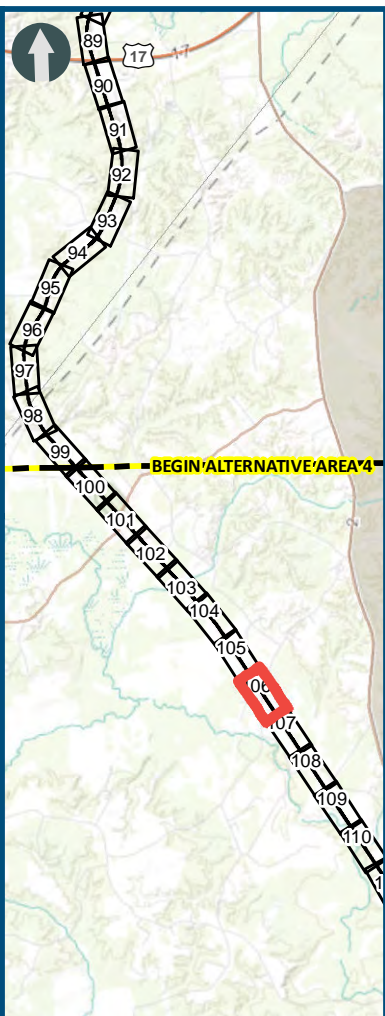
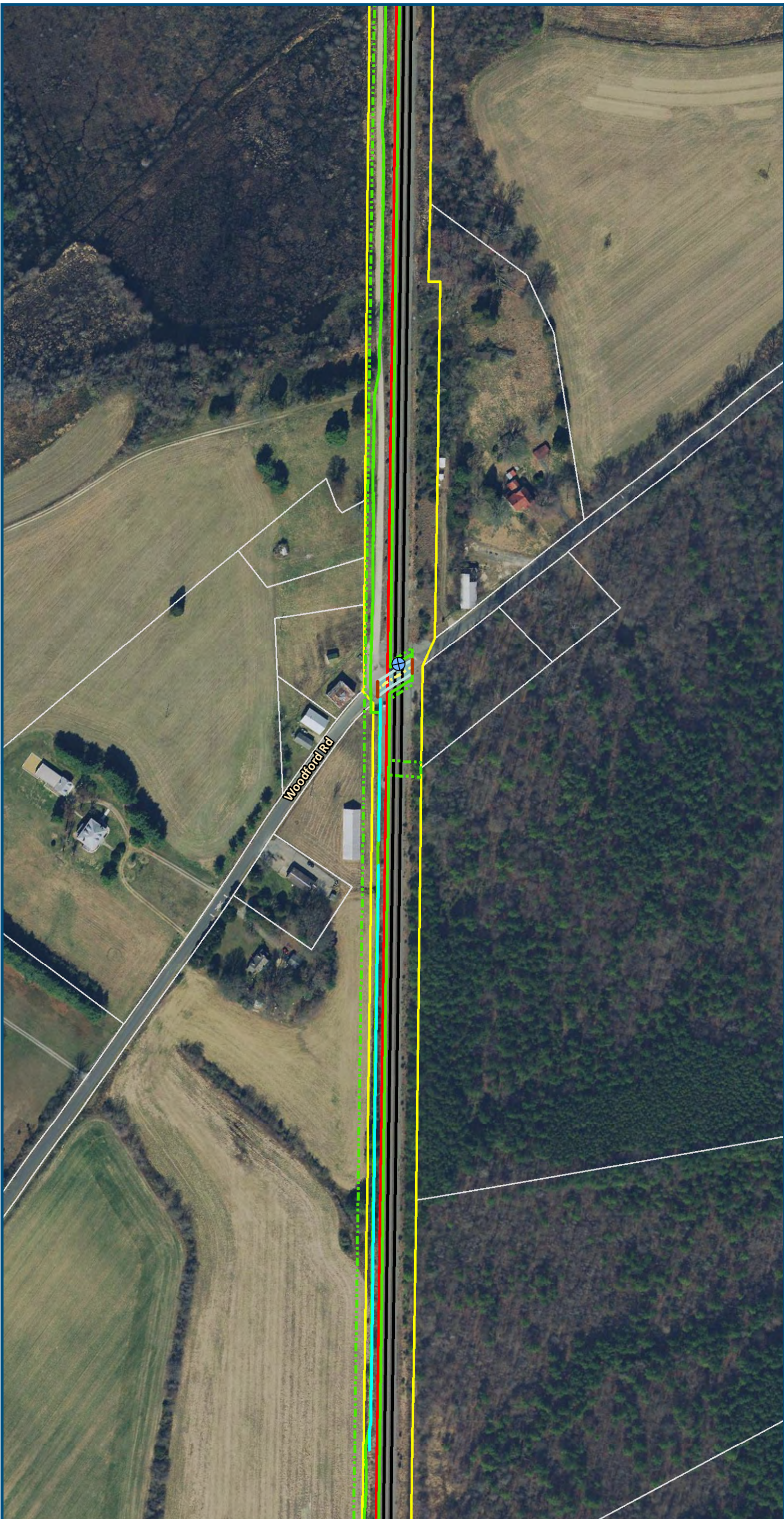
Legend

- Permanent Limits of Disturbance
- Temporary Limits of Disturbance
- CSXT Mileposts
- Control Point/Interlocking
- Track - Existing
- Track - Improve Existing
- Track - Proposed
- Track - Proposed by others
- Track - Remove
- Crossover/Turnout - Proposed
- Crossover/Turnout - Proposed by others
- Crossover/Turnout - Remove
- Retaining Walls
- Retaining Walls - Proposed by others
- Bridge
- Bridge - Proposed by others
- Roadway
- Roadway - Proposed by others
- Edge of Pavement
- Roadway Centerline
- Median Separators
- Gate/Quad Gate
- Locking Gate
- Crossing - Closure
- Crossing - Grade Separate
- Crossing - Four-Quadrant Gate
- Crossing - Gates with Center Median Treatment
- Crossing - Locking Gate (Private)
- SWM Facilities
- Drainage Culvert Crossings
- Drainage Directional Arrows
- Stations
- Station Platform - Existing
- Station Platform - Proposed
- Station Platform - Proposed by others
- Station Platform - Remove
- Building/Structure
- CSXT ROW (County Parcel Data)
- City/County Parcels
- City/County Boundary

Preferred Alternative
Mapbook

Sheet 105 of 217

\\dlsmain\GIS_DATA\GIS\Projects\011545_VA Dept of Rails-Public\Transportation\0239056_RAPS-4\AltDev-Concept\Eng\map_docs\mxd\FEIS\PreAlt\Mapbook\DC2RVA_FEISMapbook_Final_11x17.mxd | Last Updated: 03.13.2019



0 100 200
Feet
1 inch = 200 feet
@ 11 x 17 inches
Projection: Lambert Conformal Conic
State Plane Virginia North FIPS 4501 Feet
North American Datum of 1983
Imagery/Basemap Source: 2015-2017 VGIN
Aerial Imagery; ESRI World Transportation

Legend

- Permanent Limits of Disturbance
- Temporary Limits of Disturbance
- CSXT Mileposts
- Control Point/Interlocking
- Track - Existing
- Track - Improve Existing
- Track - Proposed
- Track - Proposed by others
- Track - Remove
- Crossover/Turnout - Proposed
- Crossover/Turnout - Proposed by others
- Crossover/Turnout - Remove
- Retaining Walls
- Retaining Walls - Proposed by others
- Bridge
- Bridge - Proposed by others
- Roadway
- Roadway - Proposed by others
- Edge of Pavement
- Roadway Centerline
- Median Separators
- Gate/Quad Gate
- Locking Gate
- Crossing - Closure
- Crossing - Grade Separate
- Crossing - Four-Quadrant Gate
- Crossing - Gates with Center Median Treatment
- Crossing - Locking Gate (Private)
- SWM Facilities
- Drainage Culvert Crossings
- Drainage Directional Arrows
- Stations
- Station Platform - Existing
- Station Platform - Proposed
- Station Platform - Proposed by others
- Station Platform - Remove
- Building/Structure
- CSXT ROW (County Parcel Data)
- City/County Parcels
- City/County Boundary

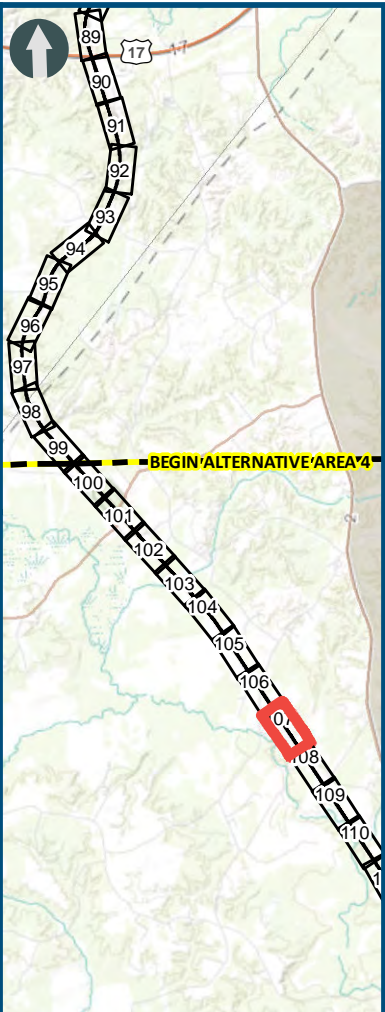
Preferred Alternative Mapbook

Sheet 106 of 217

\\dlsmain\GIS_DATA\GIS\Projects\011545_VA Dept of Rails-Public\Transportation\0239056_RAPS-4\AltDev-Concept\Eng\map_docs\mxd\FEIS\Pre\AltMapbook\DC2RVA_FEISMapbook_Final_11x17.mxd | Last Updated: 03.13.2019

Woodslane Rd

CFP 044



0 100 200
Feet

1 inch = 200 feet
@ 11 x 17 inches

Projection: Lambert Conformal Conic
State Plane Virginia North FIPS 4501 Feet
North American Datum of 1983

Imagery/Basemap Source: 2015-2017 VGIN
Aerial Imagery; ESRI World Transportation

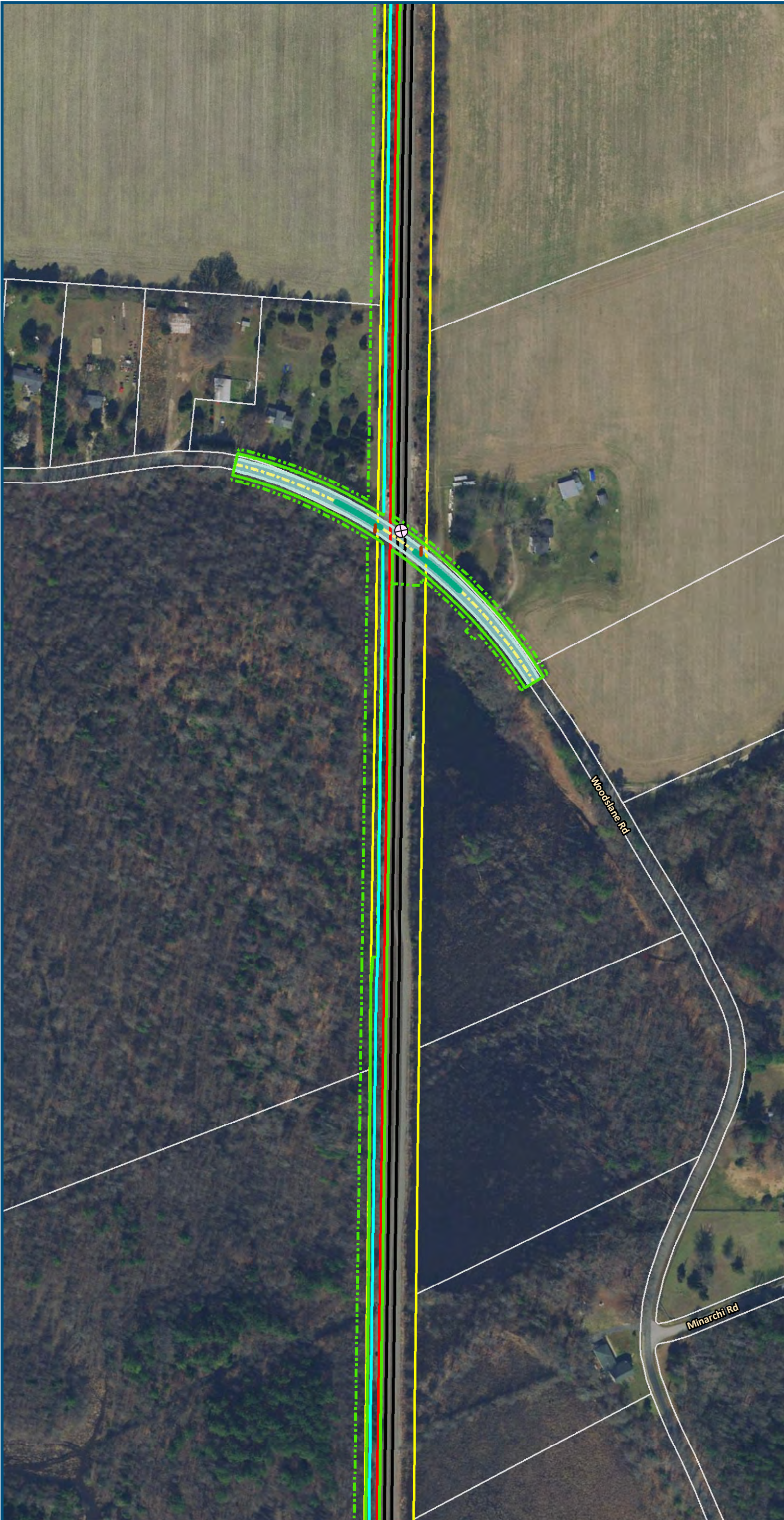
Legend

- Permanent Limits of Disturbance
- Temporary Limits of Disturbance
- CSXT Mileposts
- Control Point/Interlocking
- Track - Existing
- Track - Improve Existing
- Track - Proposed
- Track - Proposed by others
- Track - Remove
- Crossover/Turnout - Proposed
- Crossover/Turnout - Proposed by others
- Crossover/Turnout - Remove
- Retaining Walls
- Retaining Walls - Proposed by others
- Bridge
- Bridge - Proposed by others
- Roadway
- Roadway - Proposed by others
- Edge of Pavement
- Roadway Centerline
- Median Separators
- Gate/Quad Gate
- Locking Gate
- Crossing - Closure
- Crossing - Grade Separate
- Crossing - Four-Quadrant Gate
- Crossing - Gates with Center Median Treatment
- Crossing - Locking Gate (Private)
- SWM Facilities
- Drainage Culvert Crossings
- Drainage Directional Arrows
- Stations
- Station Platform - Existing
- Station Platform - Proposed
- Station Platform - Proposed by others
- Station Platform - Remove
- Building/Structure
- CSXT ROW (County Parcel Data)
- City/County Parcels
- City/County Boundary

Preferred Alternative Mapbook

Sheet 107 of 217

\\dlsmain\GIS_DATA\GIS\Projects\011545_VA Dept of Rail\Public Transportation\0239056_RAPS-4\AltDev-Concept\Eng\map_docs\mxd\FEIS\PreAltMapbook\DC2RVA_FEISMapbook_Final_11x17.mxd | Last Updated: 03.13.2019



0 100 200
Feet
1 inch = 200 feet
@ 11 x 17 inches
Projection: Lambert Conformal Conic
State Plane Virginia North FIPS 4501 Feet
North American Datum of 1983
Imagery/Basemap Source: 2015-2017 VGIN
Aerial Imagery; ESRI World Transportation

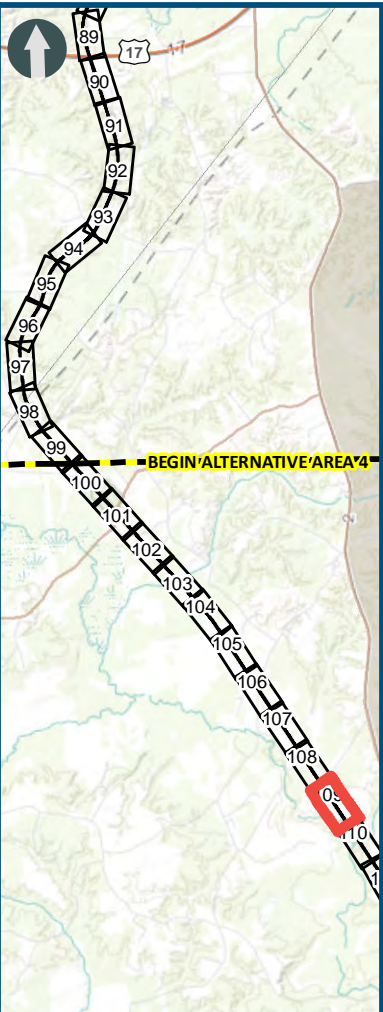

Legend

- Permanent Limits of Disturbance
- Temporary Limits of Disturbance
- CSXT Mileposts
- Control Point/Interlocking
- Track - Existing
- Track - Improve Existing
- Track - Proposed
- Track - Proposed by others
- Track - Remove
- Crossover/Turnout - Proposed
- Crossover/Turnout - Proposed by others
- Crossover/Turnout - Remove
- Retaining Walls
- Retaining Walls - Proposed by others
- Bridge
- Bridge - Proposed by others
- Roadway
- Roadway - Proposed by others
- Edge of Pavement
- Roadway Centerline
- Median Separators
- Gate/Quad Gate
- Locking Gate
- Crossing - Closure
- Crossing - Grade Separate
- Crossing - Four-Quadrant Gate
- Crossing - Gates with Center Median Treatment
- Crossing - Locking Gate (Private)
- SWM Facilities
- Drainage Culvert Crossings
- Drainage Directional Arrows
- Stations
- Station Platform - Existing
- Station Platform - Proposed
- Station Platform - Proposed by others
- Station Platform - Remove
- Building/Structure
- CSXT ROW (County Parcel Data)
- City/County Parcels
- City/County Boundary

Preferred Alternative Mapbook

Sheet 108 of 217

\\dlsmain\GIS_DATA\GIS\Projects\011545_VA Dept of Rail - Public Transportation\0239056_RAPS-4\AltDev-Concept\Eng\map_docs\mxd\FEIS\PreAltMapbook\DC2RVA_FEISMapbook_Final_11x17.mxd | Last Updated: 03.13.2019



1 inch = 200 feet
@ 11 x 17 inches

Projection: Lambert Conformal Conic
State Plane Virginia North FIPS 4501 Feet
North American Datum of 1983

Imagery/Basemap Source: 2015-2017 VGIN
Aerial Imagery; ESRI World Transportation

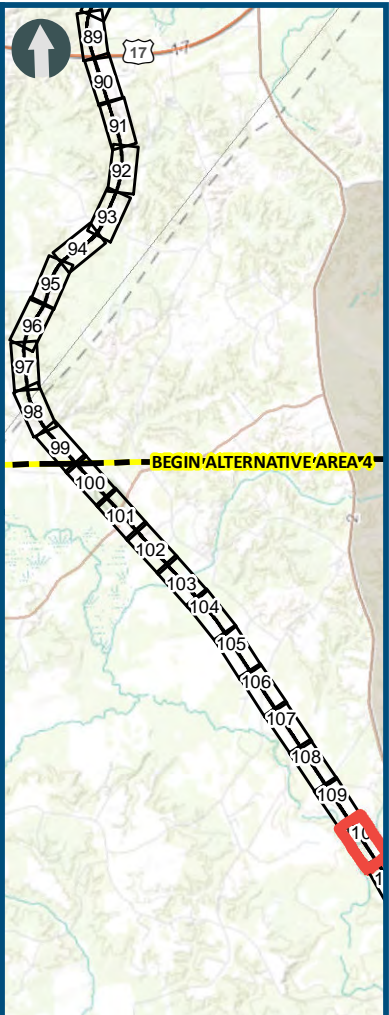
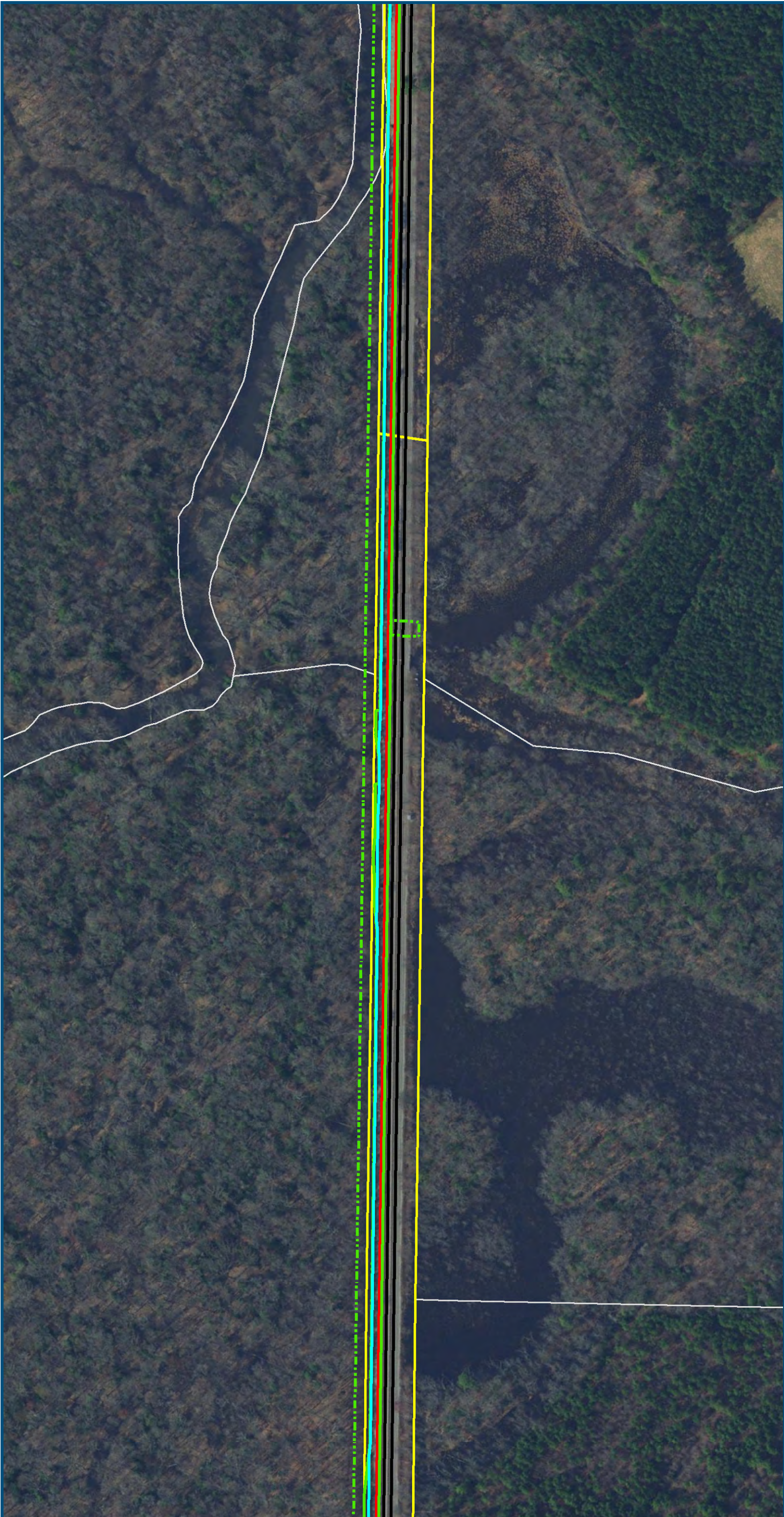
Legend

- Permanent Limits of Disturbance
- Temporary Limits of Disturbance
- CSXT Mileposts
- Control Point/Interlocking
- Track - Existing
- Track - Improve Existing
- Track - Proposed
- Track - Proposed by others
- Track - Remove
- Crossover/Turnout - Proposed
- Crossover/Turnout - Proposed by others
- Crossover/Turnout - Remove
- Retaining Walls
- Retaining Walls - Proposed by others
- Bridge
- Bridge - Proposed by others
- Roadway
- Roadway - Proposed by others
- Edge of Pavement
- Roadway Centerline
- Median Separators
- Gate/Quad Gate
- Locking Gate
- Crossing - Closure
- Crossing - Grade Separate
- Crossing - Four-Quadrant Gate
- Crossing - Gates with Center Median Treatment
- Crossing - Locking Gate (Private)
- SWM Facilities
- Drainage Culvert Crossings
- Drainage Directional Arrows
- Stations
- Station Platform - Existing
- Station Platform - Proposed
- Station Platform - Proposed by others
- Station Platform - Remove
- Building/Structure
- CSXT ROW (County Parcel Data)
- City/County Parcels
- City/County Boundary

Preferred Alternative
Mapbook

Sheet 109 of 217

\\dlsmain\GIS_DATA\GIS\Projects\011545_VA Dept of Rails-Public\Transportation\0239056_RAPS-4\AltDev-Concept\Eng\map_docs\mxd\FEIS\Pre\AltMapbook\DC2RVA_FEISMapbook_Final_11x17.mxd | Last Updated: 03.13.2019



0 100 200
Feet

1 inch = 200 feet
@ 11 x 17 inches

Projection: Lambert Conformal Conic
State Plane Virginia North FIPS 4501 Feet
North American Datum of 1983
Imagery/Basemap Source: 2015-2017 VGIN
Aerial Imagery; ESRI World Transportation

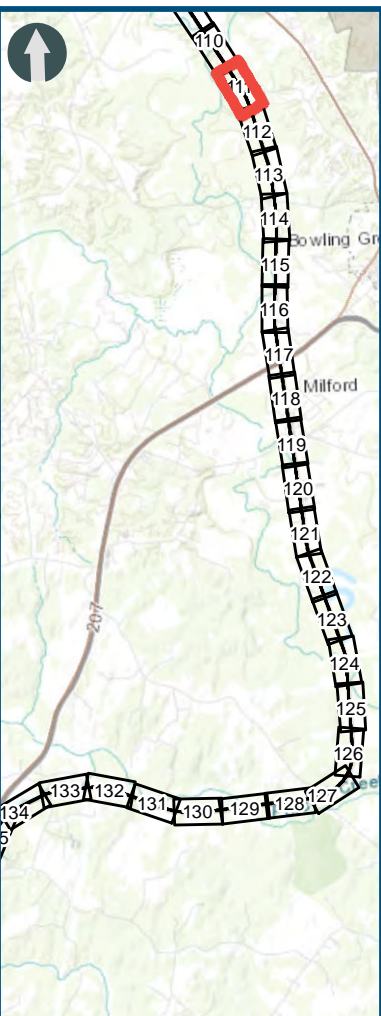
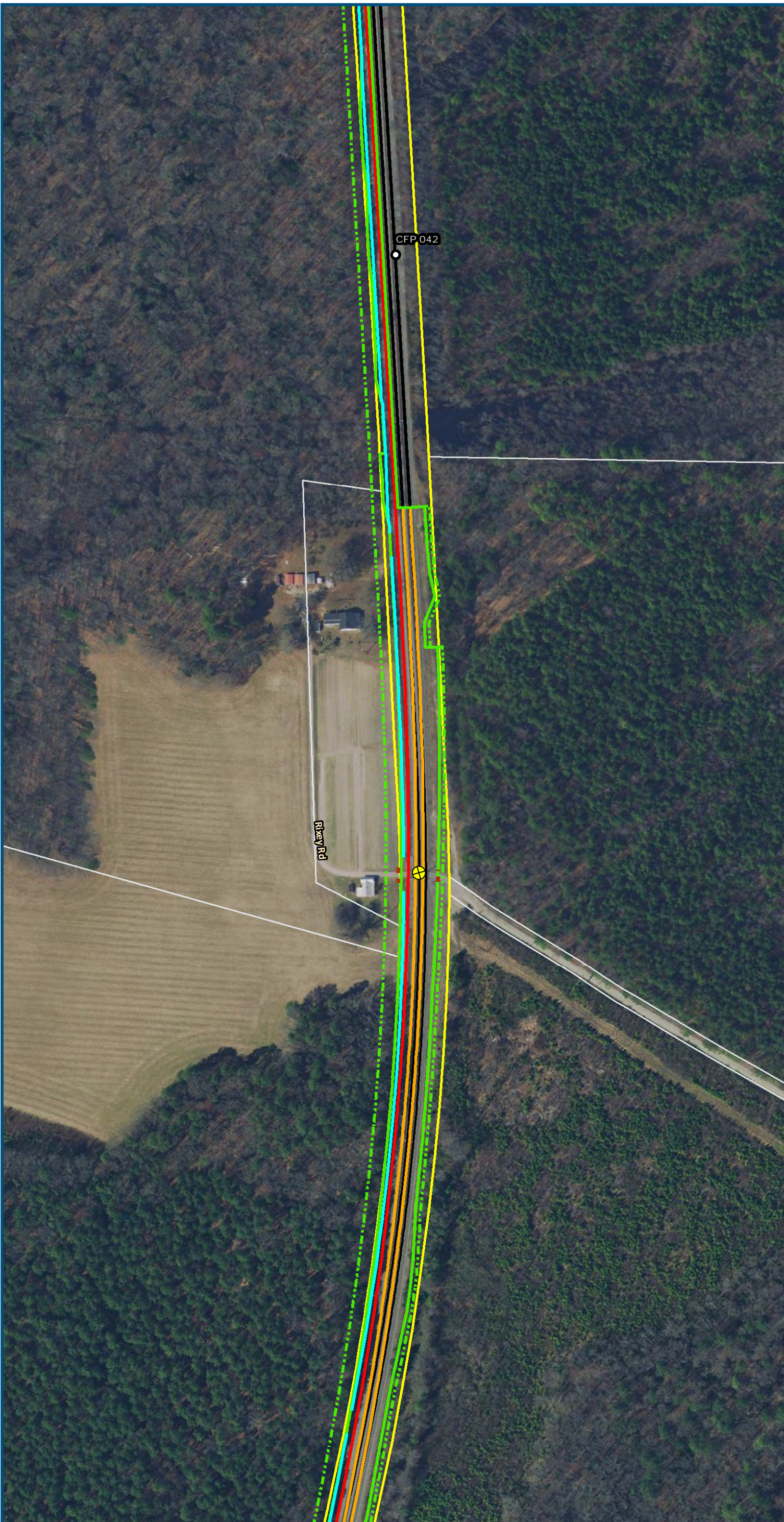
Legend

- Permanent Limits of Disturbance
- Temporary Limits of Disturbance
- CSXT Mileposts
- Control Point/Interlocking
- Track - Existing
- Track - Improve Existing
- Track - Proposed
- Track - Proposed by others
- Track - Remove
- Crossover/Turnout - Proposed
- Crossover/Turnout - Proposed by others
- Crossover/Turnout - Remove
- Retaining Walls
- Retaining Walls - Proposed by others
- Bridge
- Bridge - Proposed by others
- Roadway
- Roadway - Proposed by others
- Edge of Pavement
- Roadway Centerline
- Median Separators
- Gate/Quad Gate
- Locking Gate
- Crossing - Closure
- Crossing - Grade Separate
- Crossing - Four-Quadrant Gate
- Crossing - Gates with Center Median Treatment
- Crossing - Locking Gate (Private)
- SWM Facilities
- Drainage Culvert Crossings
- Drainage Directional Arrows
- Stations
- Station Platform - Existing
- Station Platform - Proposed
- Station Platform - Proposed by others
- Station Platform - Remove
- Building/Structure
- CSXT ROW (County Parcel Data)
- City/County Parcels
- City/County Boundary

Preferred Alternative
Mapbook

Sheet 110 of 217

\\dlsmain\GIS_DATA\GIS\Projects\011545_VA Dept of Rails-Public\Transportation\0239056_RAPS-4\AltDev-Concept\Eng\map_docs\mxd\FEIS\PreAltMapbook\DC2RVA_FEISMapbook_Final_11x17.mxd | Last Updated: 03.13.2019



1 inch = 200 feet
@ 11 x 17 inches

Projection: Lambert Conformal Conic
State Plane Virginia North FIPS 4501 Feet
North American Datum of 1983
Imagery/Basemap Source: 2015-2017 VGIN
Aerial Imagery; ESRI World Transportation

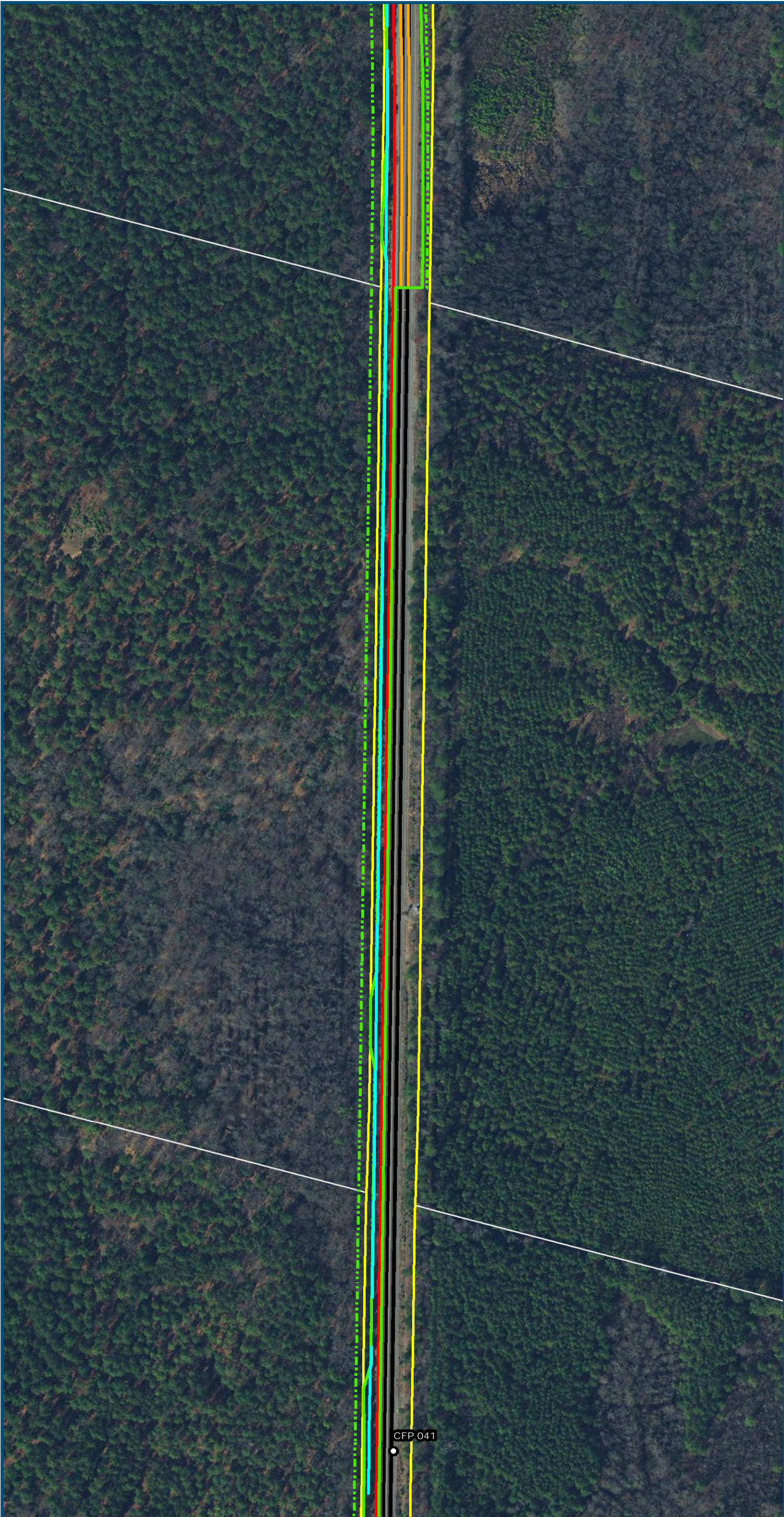
Legend

- Permanent Limits of Disturbance
- Temporary Limits of Disturbance
- CSXT Mileposts
- Control Point/Interlocking
- Track - Existing
- Track - Improve Existing
- Track - Proposed
- Track - Proposed by others
- Track - Remove
- Crossover/Turnout - Proposed
- Crossover/Turnout - Proposed by others
- Crossover/Turnout - Remove
- Retaining Walls
- Retaining Walls - Proposed by others
- Bridge
- Bridge - Proposed by others
- Roadway
- Roadway - Proposed by others
- Edge of Pavement
- Roadway Centerline
- Median Separators
- Gate/Quad Gate
- Locking Gate
- Crossing - Closure
- Crossing - Grade Separate
- Crossing - Four-Quadrant Gate
- Crossing - Gates with Center Median Treatment
- Crossing - Locking Gate (Private)
- SWM Facilities
- Drainage Culvert Crossings
- Drainage Directional Arrows
- Stations
- Station Platform - Existing
- Station Platform - Proposed
- Station Platform - Proposed by others
- Station Platform - Remove
- Building/Structure
- CSXT ROW (County Parcel Data)
- City/County Parcels
- City/County Boundary

Preferred Alternative
Mapbook

Sheet 111 of 217

\\dlsmain\GIS_DATA\GIS\Projects\011545_VA Dept of Rails-Public\Transportation\0239056_RAPS-4\AltDev-Concept\Eng\map_docs\mxd\FEIS\PreAlt\Mapbook\DC2RVA_FEISMapbook_Final_11x17.mxd | Last Updated: 03.13.2019



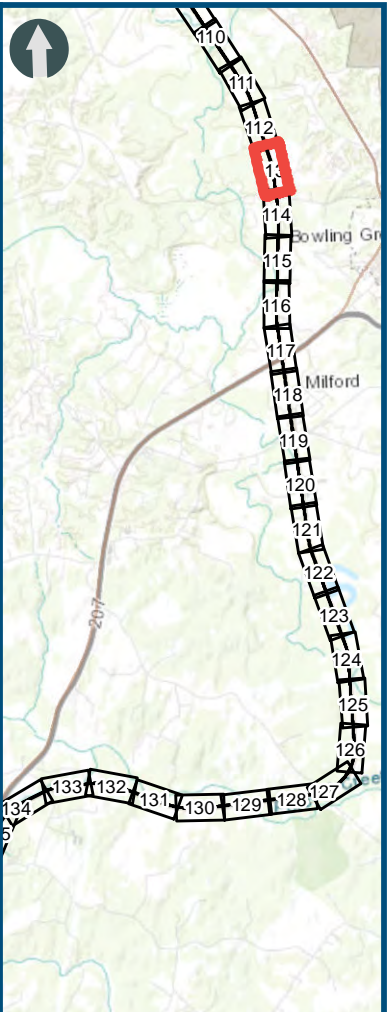
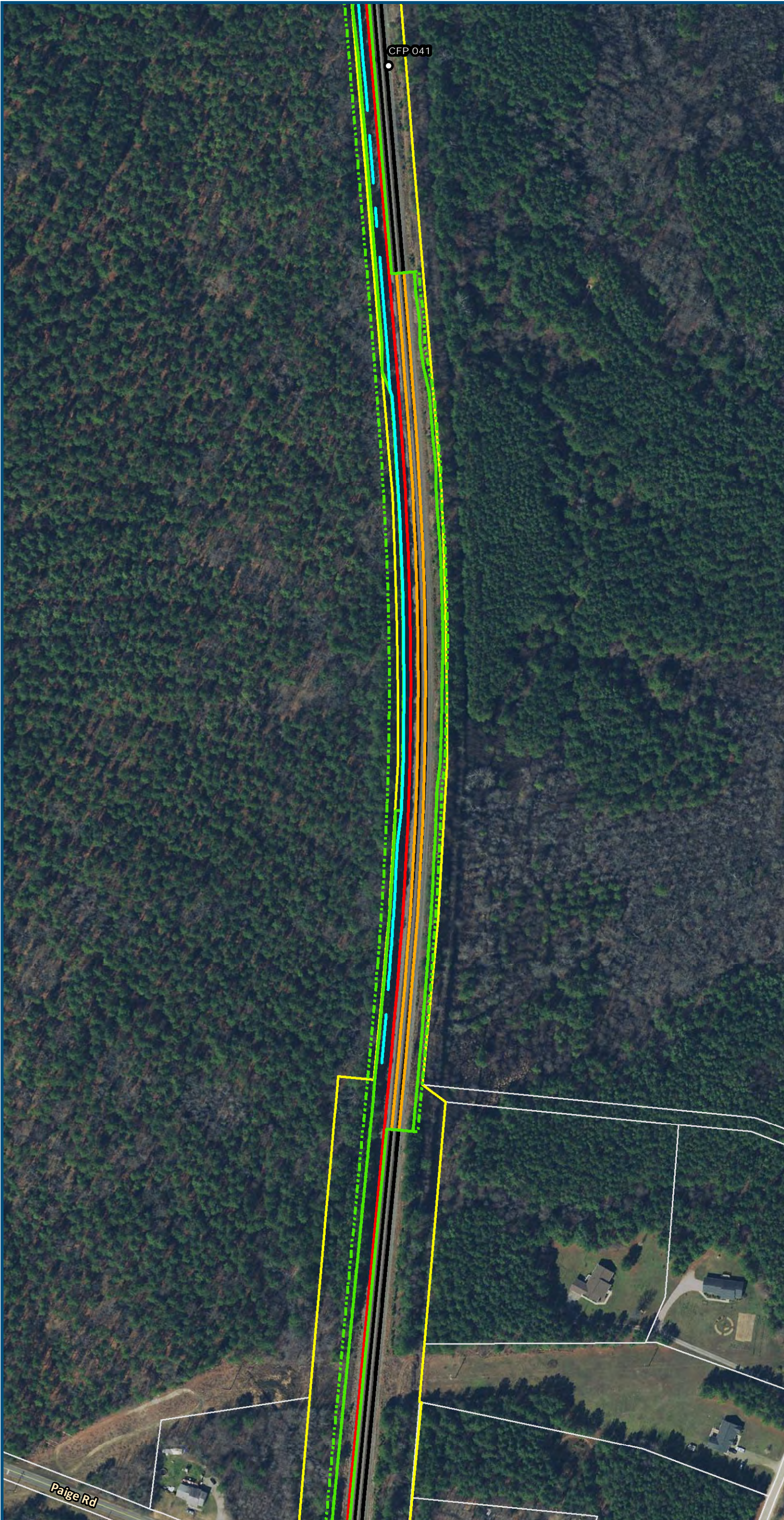
0 100 200
Feet
1 inch = 200 feet
@ 11 x 17 inches
Projection: Lambert Conformal Conic
State Plane Virginia North FIPS 4501 Feet
North American Datum of 1983
Imagery/Basemap Source: 2015-2017 VGIN
Aerial Imagery; ESRI World Transportation

- Legend**
- Permanent Limits of Disturbance
 - Temporary Limits of Disturbance
 - CSXT Mileposts
 - Control Point/Interlocking
 - Track - Existing
 - Track - Improve Existing
 - Track - Proposed
 - Track - Proposed by others
 - Track - Remove
 - Crossover/Turnout - Proposed
 - Crossover/Turnout - Proposed by others
 - Crossover/Turnout - Remove
 - Retaining Walls
 - Retaining Walls - Proposed by others
 - Bridge
 - Bridge - Proposed by others
 - Roadway
 - Roadway - Proposed by others
 - Edge of Pavement
 - Roadway Centerline
 - Median Separators
 - Gate/Quad Gate
 - Locking Gate
 - Crossing - Closure
 - Crossing - Grade Separate
 - Crossing - Four-Quadrant Gate
 - Crossing - Gates with Center Median Treatment
 - Crossing - Locking Gate (Private)
 - SWM Facilities
 - Drainage Culvert Crossings
 - Drainage Directional Arrows
 - Stations
 - Station Platform - Existing
 - Station Platform - Proposed
 - Station Platform - Proposed by others
 - Station Platform - Remove
 - Building/Structure
 - CSXT ROW (County Parcel Data)
 - City/County Parcels
 - City/County Boundary

**Preferred Alternative
Mapbook**

Sheet 112 of 217

\\dlsmain\GIS_DATA\GIS\Projects\011545_VA Dept of Rail - Public Transportation\0239056_RAPS-4\AltDev-Concept\Eng\map_docs\mxd\FEIS\PreAltMapbook\DC2RVA_FEISMapbook_Final_11x17.mxd | Last Updated: 03.13.2019



0 100 200
Feet

1 inch = 200 feet
@ 11 x 17 inches

Projection: Lambert Conformal Conic
State Plane Virginia North FIPS 4501 Feet
North American Datum of 1983

Imagery/Basemap Source: 2015-2017 VGIN
Aerial Imagery; ESRI World Transportation

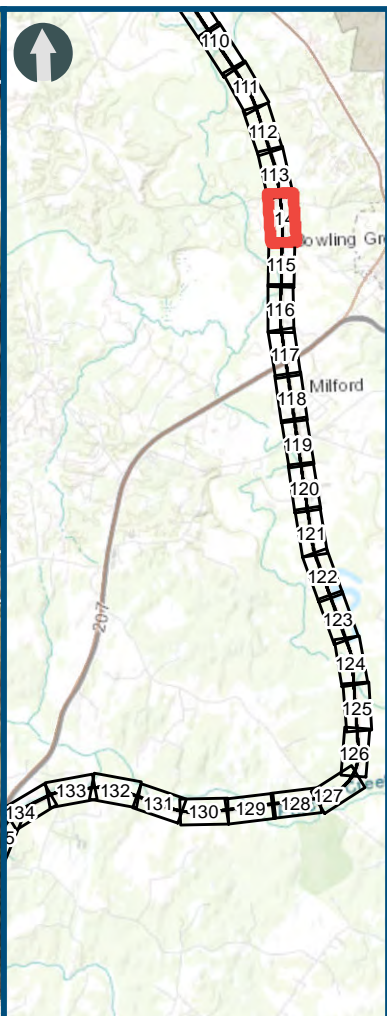
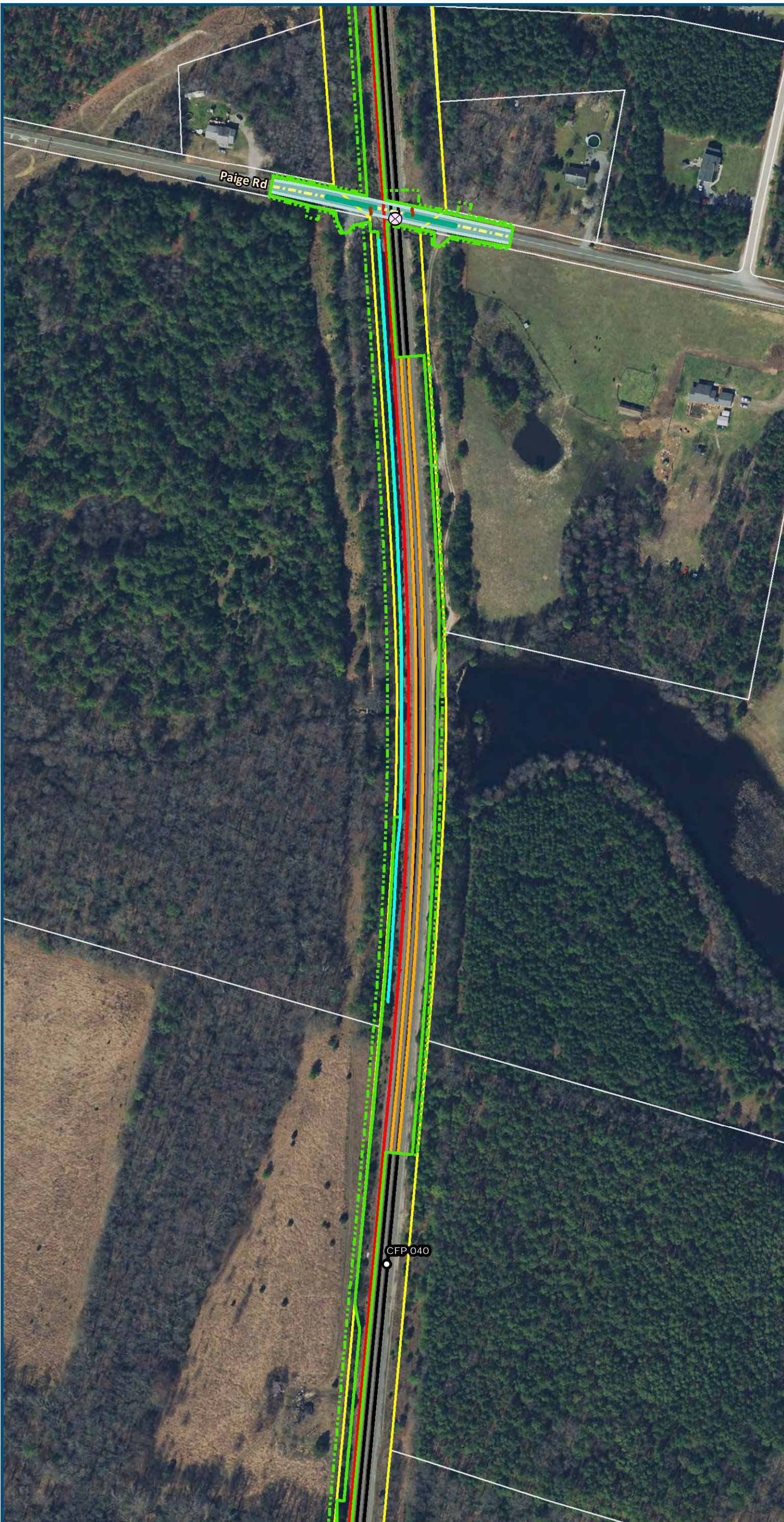
Legend

- Permanent Limits of Disturbance
- Temporary Limits of Disturbance
- CSXT Mileposts
- Control Point/Interlocking
- Track - Existing
- Track - Improve Existing
- Track - Proposed
- Track - Proposed by others
- Track - Remove
- Crossover/Turnout - Proposed
- Crossover/Turnout - Proposed by others
- Crossover/Turnout - Remove
- Retaining Walls
- Retaining Walls - Proposed by others
- Bridge
- Bridge - Proposed by others
- Roadway
- Roadway - Proposed by others
- Edge of Pavement
- Roadway Centerline
- Median Separators
- Gate/Quad Gate
- Locking Gate
- Crossing - Closure
- Crossing - Grade Separate
- Crossing - Four-Quadrant Gate
- Crossing - Gates with Center Median Treatment
- Crossing - Locking Gate (Private)
- SWM Facilities
- Drainage Culvert Crossings
- Drainage Directional Arrows
- Stations
- Station Platform - Existing
- Station Platform - Proposed
- Station Platform - Proposed by others
- Station Platform - Remove
- Building/Structure
- CSXT ROW (County Parcel Data)
- City/County Parcels
- City/County Boundary

Preferred Alternative
Mapbook

Sheet 113 of 217

\\dismain\GIS_DATA\GIS\Projects\011545_VA Dept of Rail - Public Transportation\0239056_RAPS-4\AltDev-Concept\Eng\map_docs\mxd\FEIS\PreAltMapbook\DC2RVA_FEISMapbook_Final_11x17.mxd | Last Updated: 03.13.2019



0 100 200
Feet

1 inch = 200 feet
@ 11 x 17 inches

Projection: Lambert Conformal Conic
State Plane Virginia North FIPS 4501 Feet
North American Datum of 1983

Imagery/Basemap Source: 2015-2017 VGIN
Aerial Imagery; ESRI World Transportation

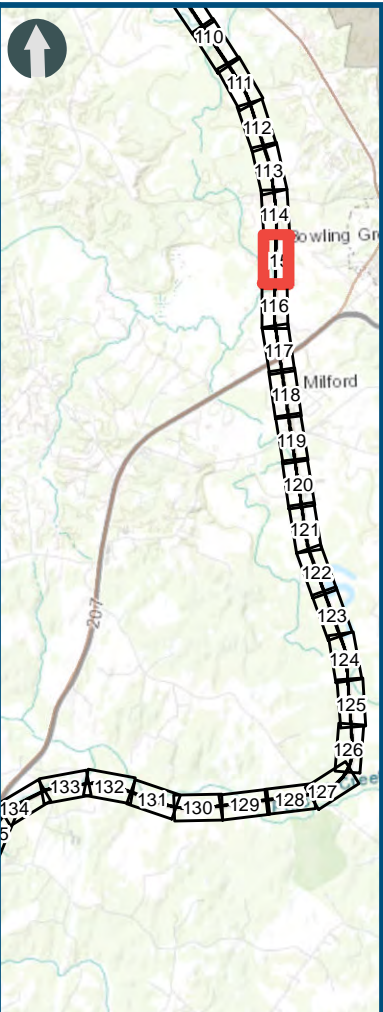
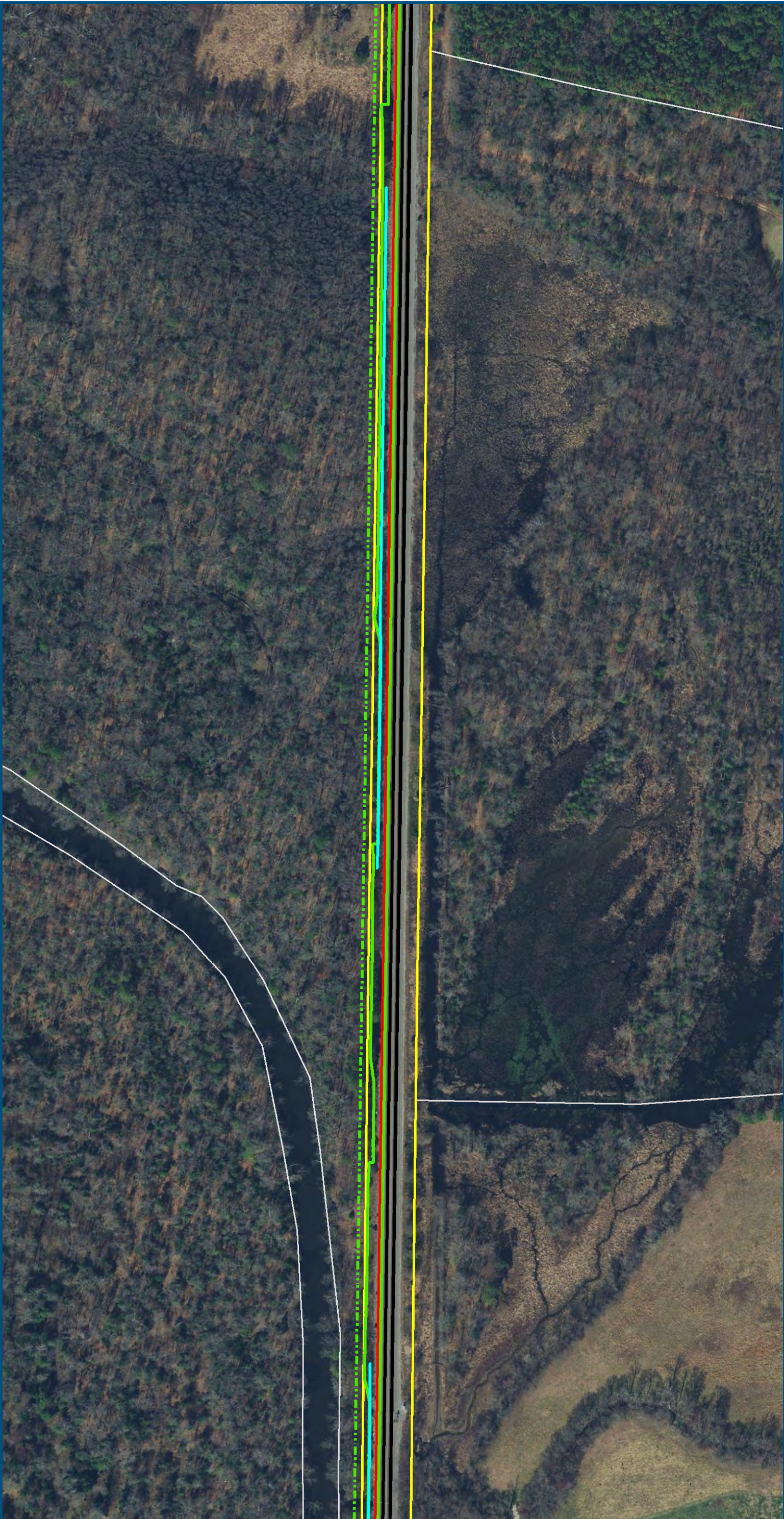
Legend

- Permanent Limits of Disturbance
- Temporary Limits of Disturbance
- CSXT Mileposts
- Control Point/Interlocking
- Track - Existing
- Track - Improve Existing
- Track - Proposed
- Track - Proposed by others
- Track - Remove
- Crossover/Turnout - Proposed
- Crossover/Turnout - Proposed by others
- Crossover/Turnout - Remove
- Retaining Walls
- Retaining Walls - Proposed by others
- Bridge
- Bridge - Proposed by others
- Roadway
- Roadway - Proposed by others
- Edge of Pavement
- Roadway Centerline
- Median Separators
- Gate/Quad Gate
- Locking Gate
- Crossing - Closure
- Crossing - Grade Separate
- Crossing - Four-Quadrant Gate
- Crossing - Gates with Center Median Treatment
- Crossing - Locking Gate (Private)
- SWM Facilities
- Drainage Culvert Crossings
- Drainage Directional Arrows
- Stations
- Station Platform - Existing
- Station Platform - Proposed
- Station Platform - Proposed by others
- Station Platform - Remove
- Building/Structure
- CSXT ROW (County Parcel Data)
- City/County Parcels
- City/County Boundary

Preferred Alternative Mapbook

Sheet 114 of 217

\\dismain\GIS_DATA\GIS\Projects\011545_VA Dept of Rail - Public Transportation\0239056_RAPS-4\AltDev-Concept\Eng\map_docs\mxd\FEIS\PreAltMapbook\DC2RVA_FEISMapbook_Final_11x17.mxd | Last Updated: 03.13.2019



1 inch = 200 feet
@ 11 x 17 inches

Projection: Lambert Conformal Conic
State Plane Virginia North FIPS 4501 Feet
North American Datum of 1983
Imagery/Basemap Source: 2015-2017 VGIN
Aerial Imagery; ESRI World Transportation

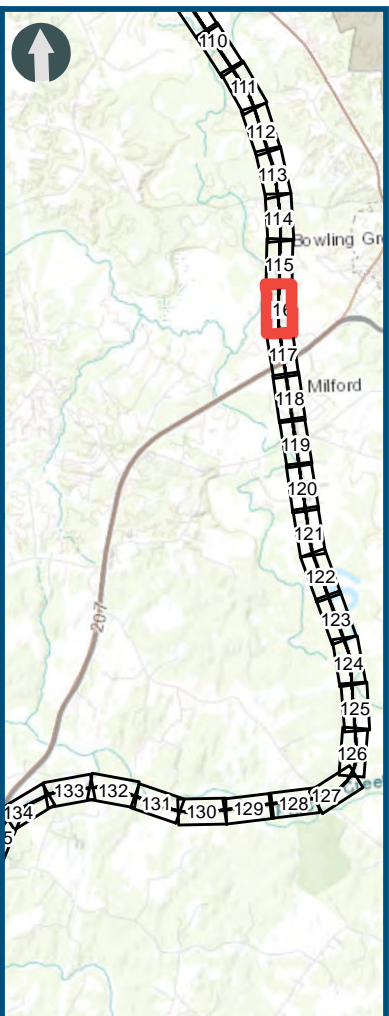
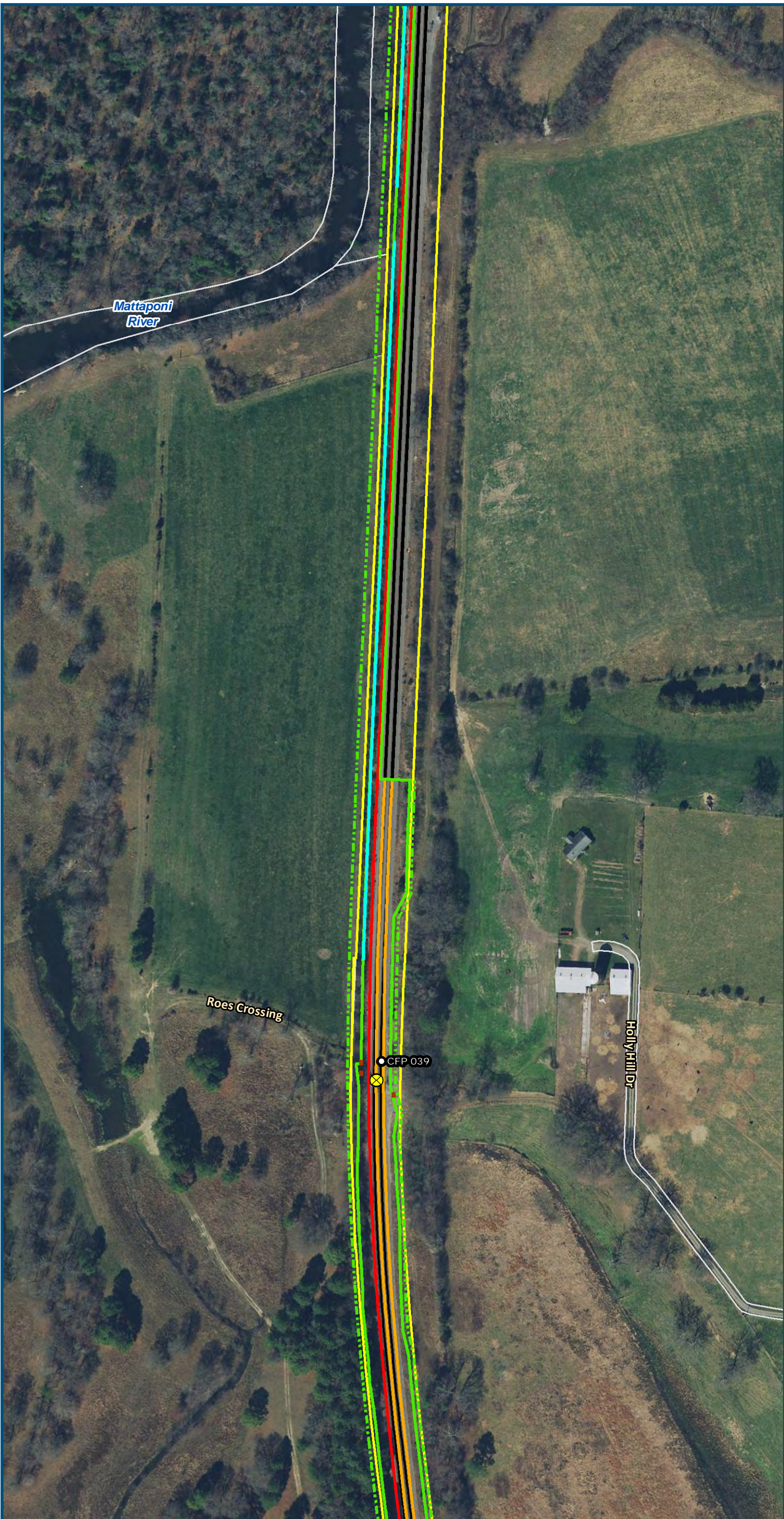
Legend

- Permanent Limits of Disturbance
- Temporary Limits of Disturbance
- CSXT Mileposts
- Control Point/Interlocking
- Track - Existing
- Track - Improve Existing
- Track - Proposed
- Track - Proposed by others
- Track - Remove
- Crossover/Turnout - Proposed
- Crossover/Turnout - Proposed by others
- Crossover/Turnout - Remove
- Retaining Walls
- Retaining Walls - Proposed by others
- Bridge
- Bridge - Proposed by others
- Roadway
- Roadway - Proposed by others
- Edge of Pavement
- Roadway Centerline
- Median Separators
- Gate/Quad Gate
- Locking Gate
- Crossing - Closure
- Crossing - Grade Separate
- Crossing - Four-Quadrant Gate
- Crossing - Gates with Center Median Treatment
- Crossing - Locking Gate (Private)
- SWM Facilities
- Drainage Culvert Crossings
- Drainage Directional Arrows
- Stations
- Station Platform - Existing
- Station Platform - Proposed
- Station Platform - Proposed by others
- Station Platform - Remove
- Building/Structure
- CSXT ROW (County Parcel Data)
- City/County Parcels
- City/County Boundary

Preferred Alternative
Mapbook

Sheet 115 of 217

\\dlsmain\GIS_DATA\GIS\Projects\011545_VA Dept of Rail\Public Transportation\0239056_RAPS-4\AltDev-Concept\Eng\map_docs\mxd\FEIS\PreAltMapbook\DC2RVA_FEISMapbook_Final_11x17.mxd | Last Updated: 03.13.2019



0 100 200
Feet
1 inch = 200 feet
@ 11 x 17 inches
Projection: Lambert Conformal Conic
State Plane Virginia North FIPS 4501 Feet
North American Datum of 1983
Imagery/Basemap Source: 2015-2017 VGIN
Aerial Imagery; ESRI World Transportation

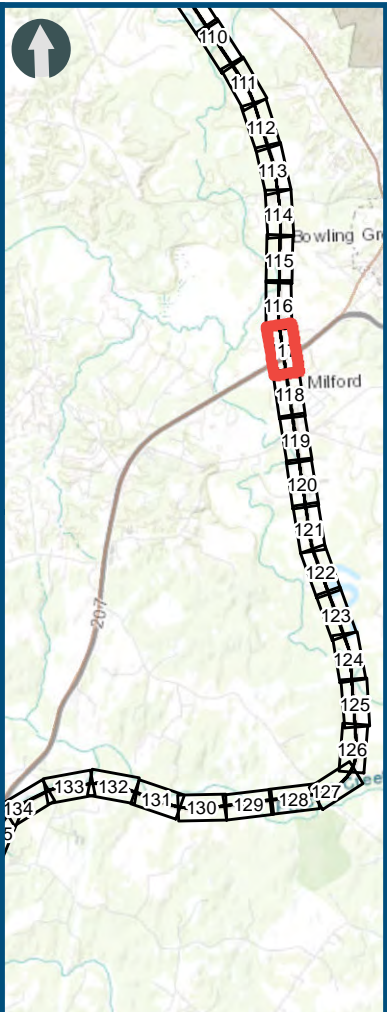
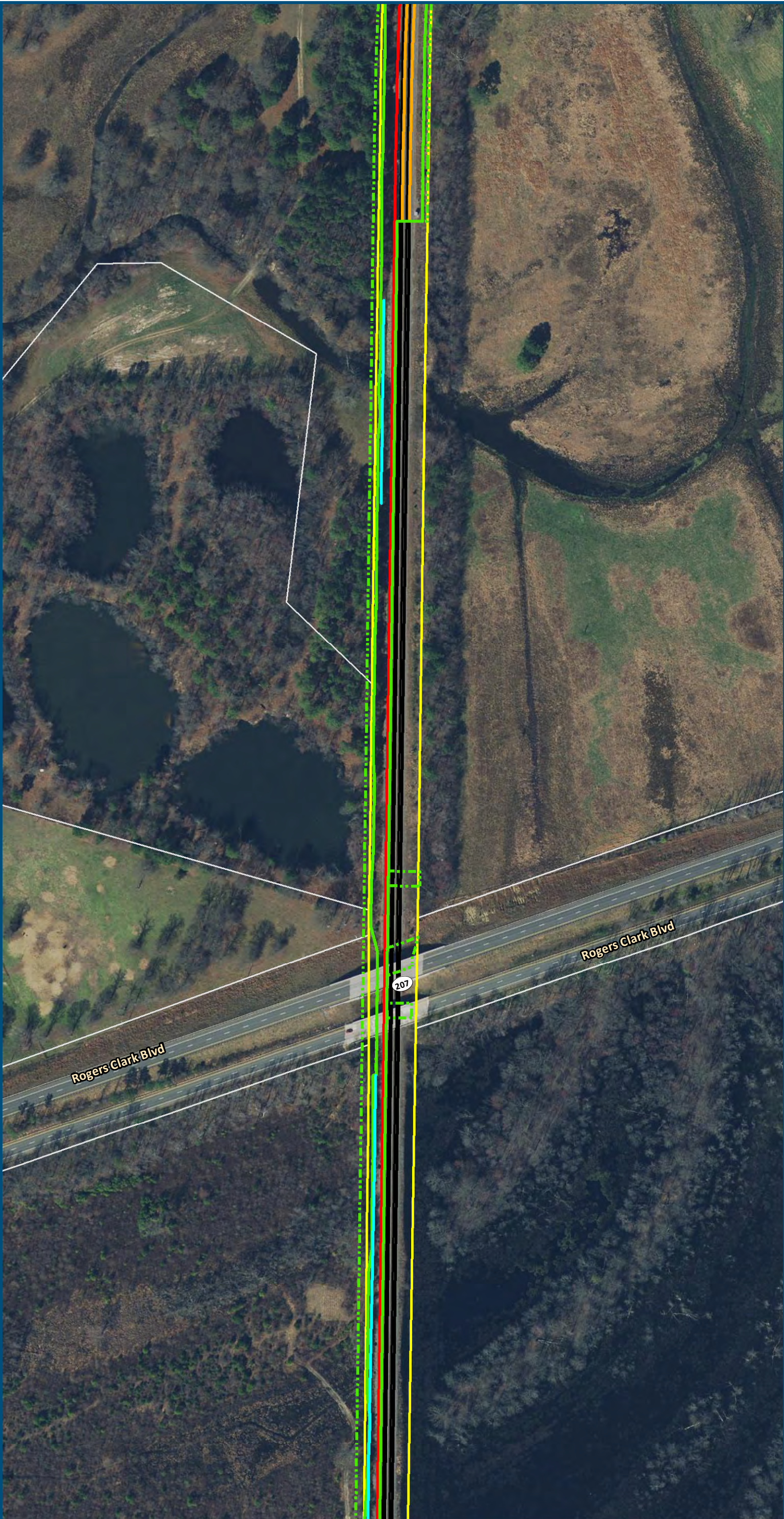
Legend

- Permanent Limits of Disturbance
- Temporary Limits of Disturbance
- CSXT Mileposts
- Control Point/Interlocking
- Track - Existing
- Track - Improve Existing
- Track - Proposed
- Track - Proposed by others
- Track - Remove
- Crossover/Turnout - Proposed
- Crossover/Turnout - Proposed by others
- Crossover/Turnout - Remove
- Retaining Walls
- Retaining Walls - Proposed by others
- Bridge
- Bridge - Proposed by others
- Roadway
- Roadway - Proposed by others
- Edge of Pavement
- Roadway Centerline
- Median Separators
- Gate/Quad Gate
- Locking Gate
- Crossing - Closure
- Crossing - Grade Separate
- Crossing - Four-Quadrant Gate
- Crossing - Gates with Center Median Treatment
- Crossing - Locking Gate (Private)
- SWM Facilities
- Drainage Culvert Crossings
- Drainage Directional Arrows
- Stations
- Station Platform - Existing
- Station Platform - Proposed
- Station Platform - Proposed by others
- Station Platform - Remove
- Building/Structure
- CSXT ROW (County Parcel Data)
- City/County Parcels
- City/County Boundary

Preferred Alternative Mapbook

Sheet 116 of 217

\\dismain\GIS_DATA\GIS\Projects\011545_VA Dept of Rail-Public Transportation\0239056_RAPS-4\AltDev-Concept\Eng\map_docs\mxd\FEIS\PreAltMapbook\DC2RVA_FEISMapbook_Final_11x17.mxd | Last Updated: 03.13.2019



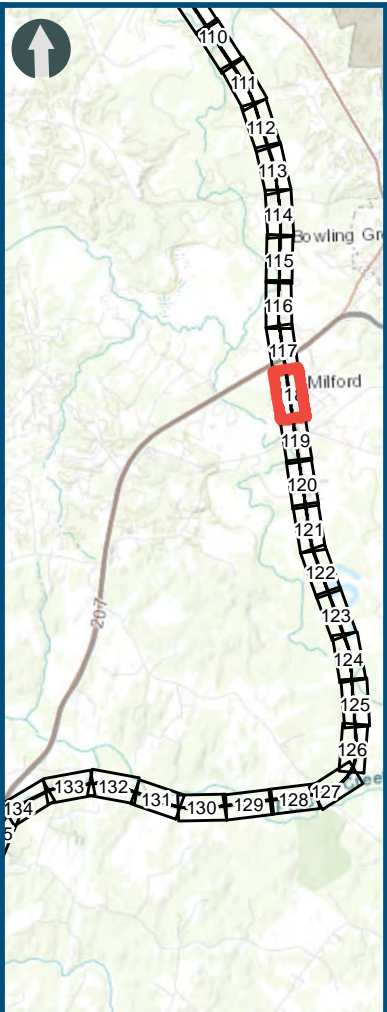
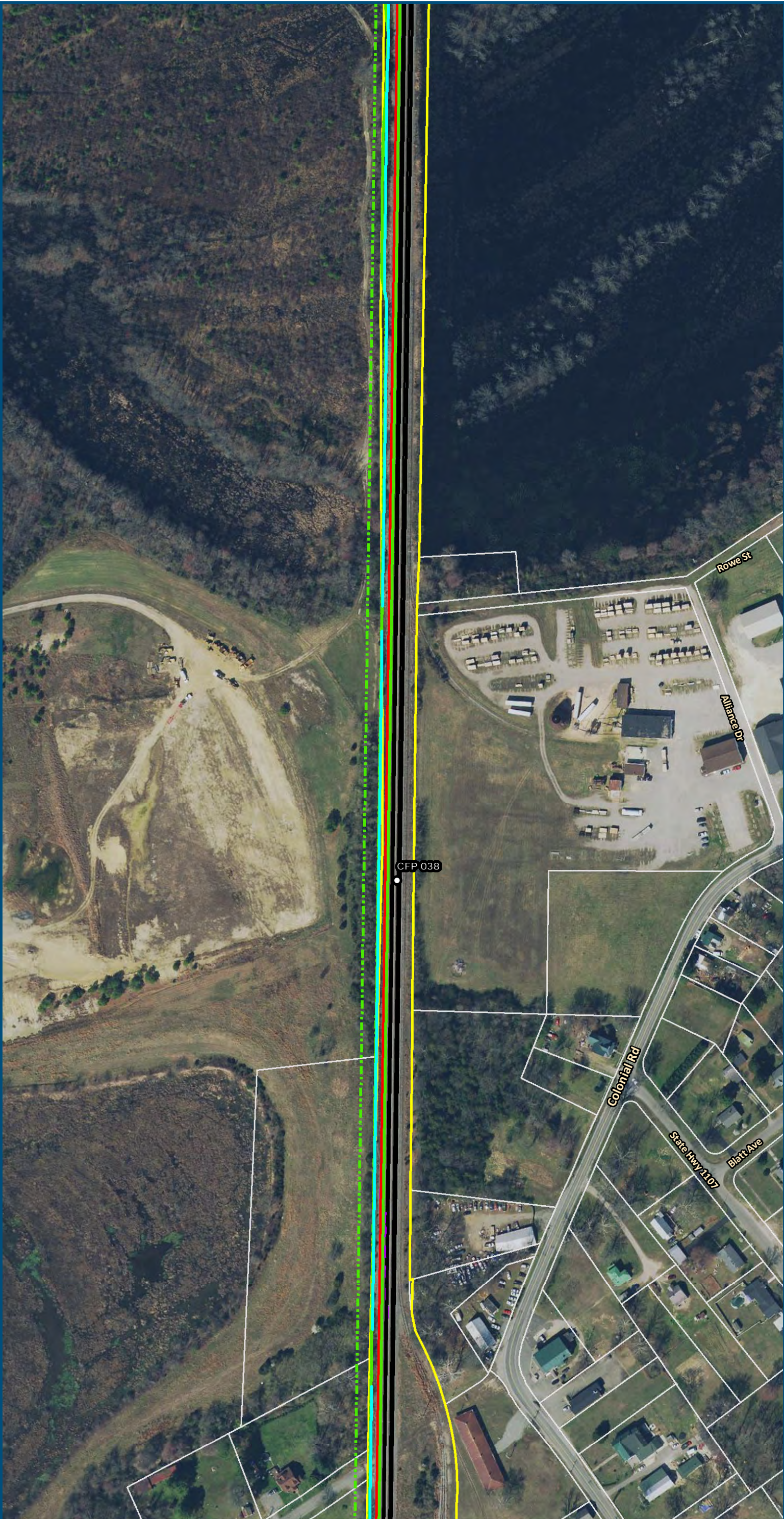
0 100 200
Feet
1 inch = 200 feet
@ 11 x 17 inches
Projection: Lambert Conformal Conic
State Plane Virginia North FIPS 4501 Feet
North American Datum of 1983
Imagery/Basemap Source: 2015-2017 VGIN
Aerial Imagery; ESRI World Transportation

- Legend**
- Permanent Limits of Disturbance
 - Temporary Limits of Disturbance
 - CSXT Mileposts
 - Control Point/Interlocking
 - Track - Existing
 - Track - Improve Existing
 - Track - Proposed
 - Track - Proposed by others
 - Track - Remove
 - Crossover/Turnout - Proposed
 - Crossover/Turnout - Proposed by others
 - Crossover/Turnout - Remove
 - Retaining Walls
 - Retaining Walls - Proposed by others
 - Bridge
 - Bridge - Proposed by others
 - Roadway
 - Roadway - Proposed by others
 - Edge of Pavement
 - Roadway Centerline
 - Median Separators
 - Gate/Quad Gate
 - Locking Gate
 - Crossing - Closure
 - Crossing - Grade Separate
 - Crossing - Four-Quadrant Gate
 - Crossing - Gates with Center Median Treatment
 - Crossing - Locking Gate (Private)
 - SWM Facilities
 - Drainage Culvert Crossings
 - Drainage Directional Arrows
 - Stations
 - Station Platform - Existing
 - Station Platform - Proposed
 - Station Platform - Proposed by others
 - Station Platform - Remove
 - Building/Structure
 - CSXT ROW (County Parcel Data)
 - City/County Parcels
 - City/County Boundary

**Preferred Alternative
Mapbook**

Sheet 117 of 217

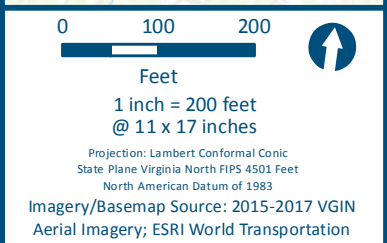
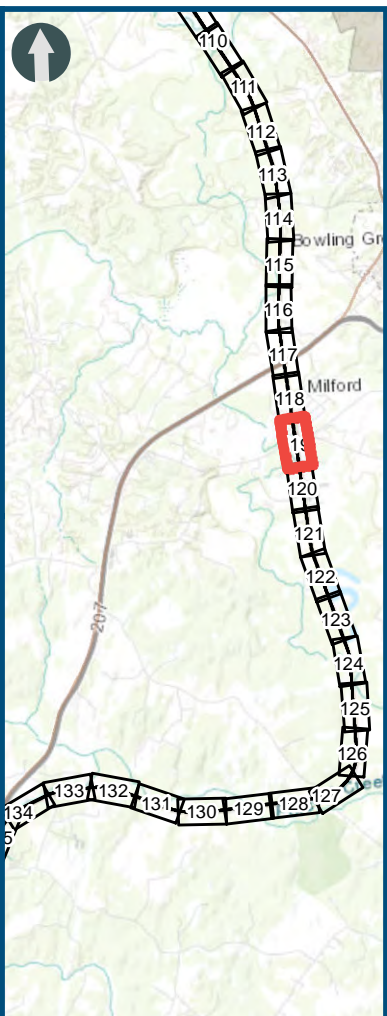
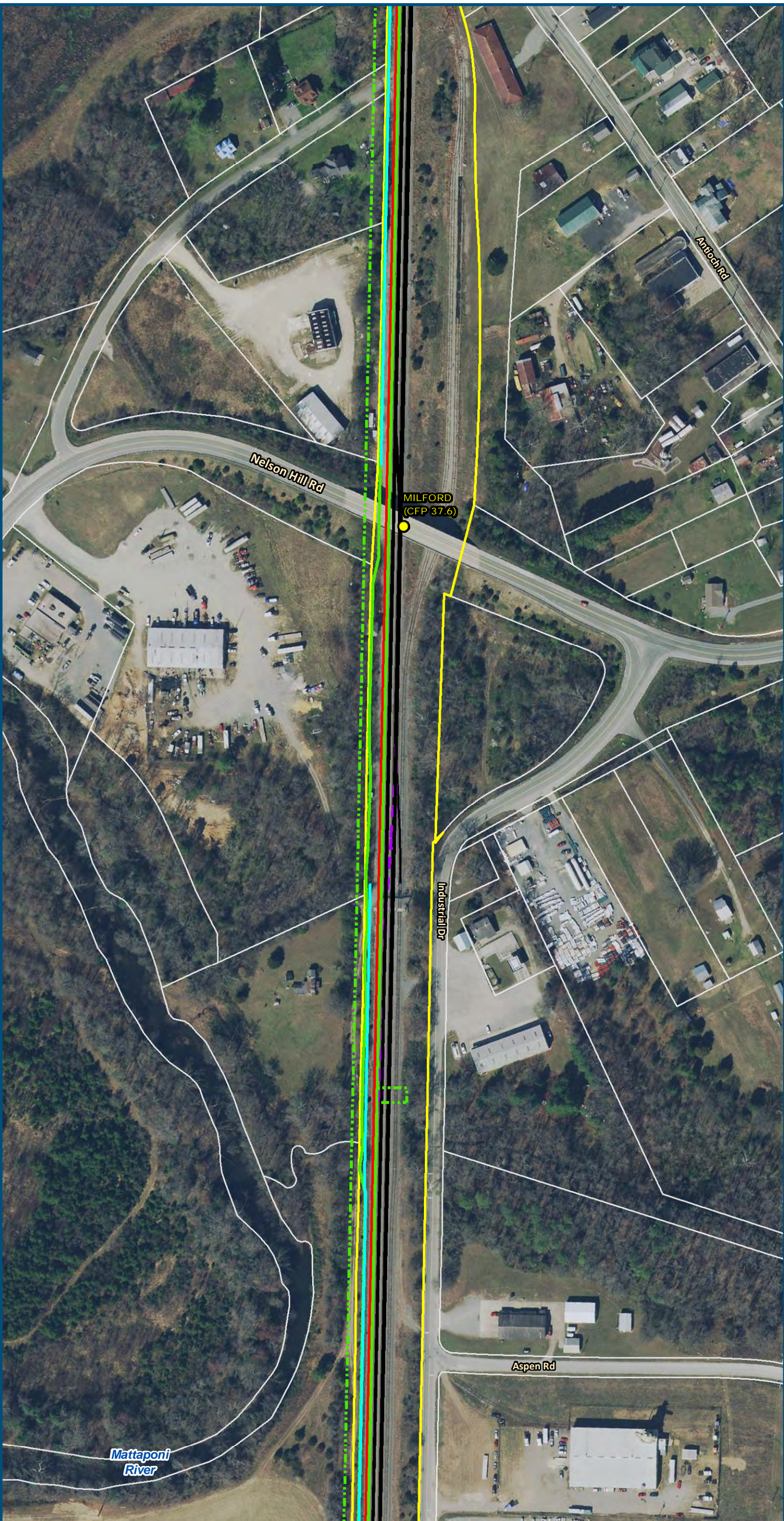
\\dismain\GIS_DATA\GIS\Projects\11545_VA Dept of Rail - Public\Transportation\0239056_RAPS-4\AltDev-Concept\Eng\map_docs\mxd\FEIS\PreAltMapbook\DC2RVA_FEISMapbook_Final_11x17.mxd | Last Updated: 03.13.2019



0 100 200
Feet
1 inch = 200 feet
@ 11 x 17 inches
Projection: Lambert Conformal Conic
State Plane Virginia North FIPS 4501 Feet
North American Datum of 1983
Imagery/Basemap Source: 2015-2017 VGIN
Aerial Imagery; ESRI World Transportation

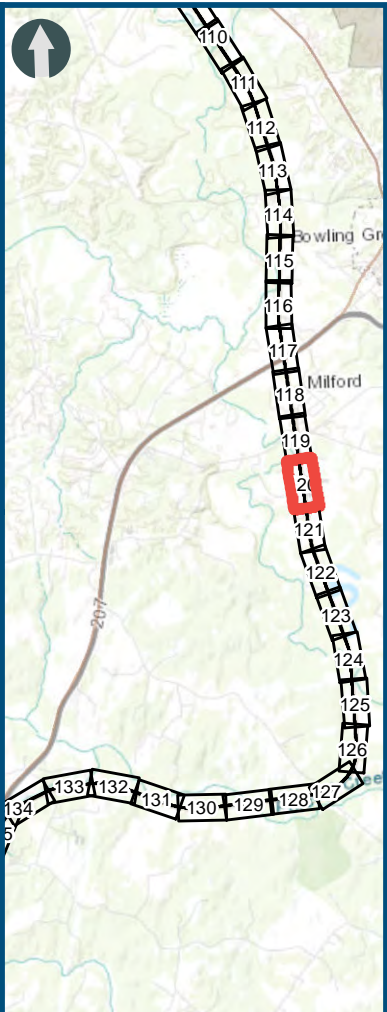
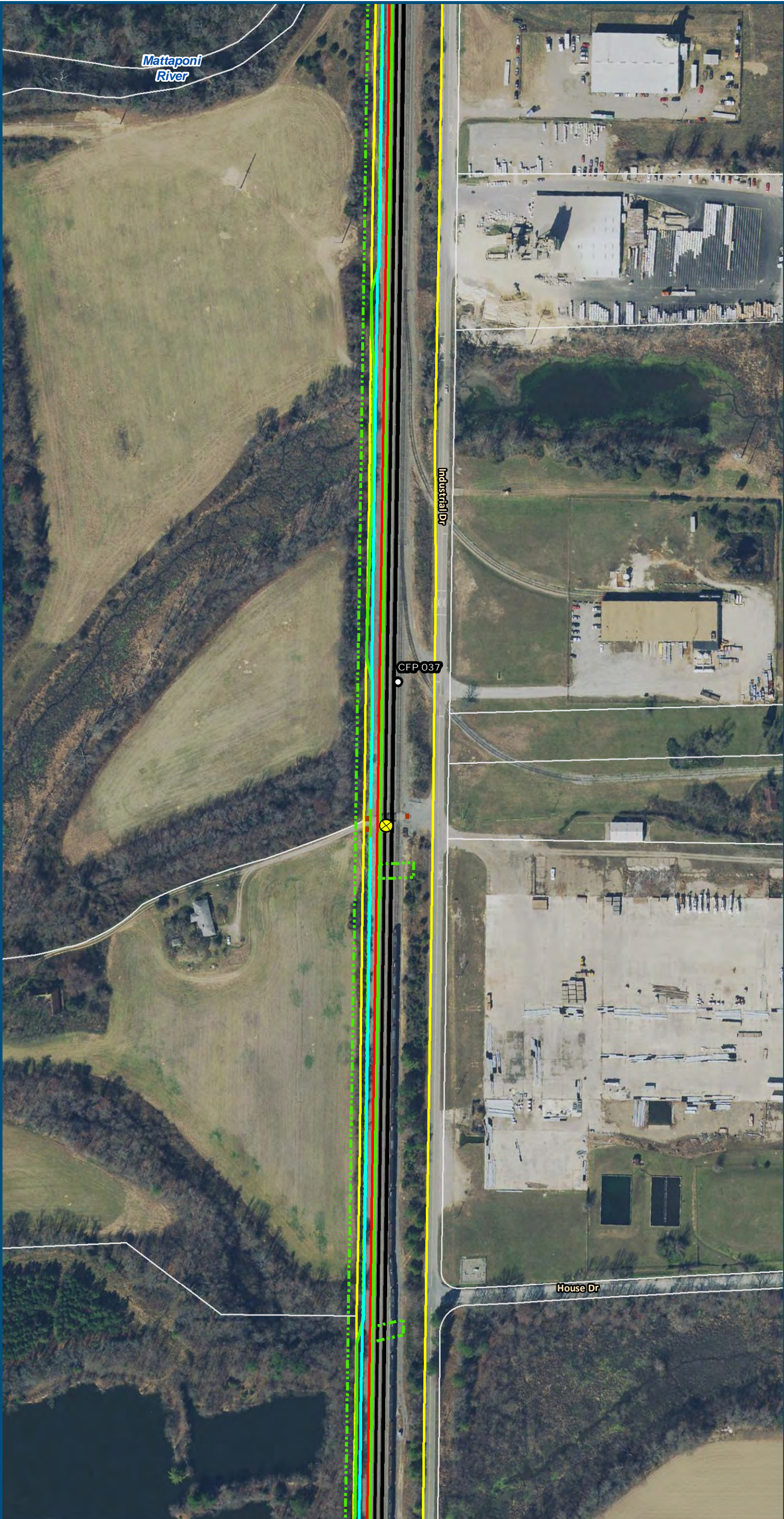
- Legend**
- Permanent Limits of Disturbance
 - Temporary Limits of Disturbance
 - CSXT Mileposts
 - Control Point/Interlocking
 - Track - Existing
 - Track - Improve Existing
 - Track - Proposed
 - Track - Proposed by others
 - Track - Remove
 - Crossover/Turnout - Proposed
 - Crossover/Turnout - Proposed by others
 - Crossover/Turnout - Remove
 - Retaining Walls
 - Retaining Walls - Proposed by others
 - Bridge
 - Bridge - Proposed by others
 - Roadway
 - Roadway - Proposed by others
 - Edge of Pavement
 - Roadway Centerline
 - Median Separators
 - Gate/Quad Gate
 - Locking Gate
 - Crossing - Closure
 - Crossing - Grade Separate
 - Crossing - Four-Quadrant Gate
 - Crossing - Gates with Center Median Treatment
 - Crossing - Locking Gate (Private)
 - SWM Facilities
 - Drainage Culvert Crossings
 - Drainage Directional Arrows
 - Stations
 - Station Platform - Existing
 - Station Platform - Proposed
 - Station Platform - Proposed by others
 - Station Platform - Remove
 - Building/Structure
 - CSXT ROW (County Parcel Data)
 - City/County Parcels
 - City/County Boundary

\\dismain\GIS_DATA\GIS\Projects\011545_VA Dept of Rail\Public\Transportation\0239056_RAPS-4\AltDev-Concept\Eng\map_docs\mxd\FEIS\PreAltMapbook\DC2RVA_FEISMapbook_Final_11x17.mxd | Last Updated: 03.13.2019



- Legend**
- Permanent Limits of Disturbance
 - Temporary Limits of Disturbance
 - CSXT Mileposts
 - Control Point/Interlocking
 - Track - Existing
 - Track - Improve Existing
 - Track - Proposed
 - Track - Proposed by others
 - Track - Remove
 - Crossover/Turnout - Proposed
 - Crossover/Turnout - Proposed by others
 - Crossover/Turnout - Remove
 - Retaining Walls
 - Retaining Walls - Proposed by others
 - Bridge
 - Bridge - Proposed by others
 - Roadway
 - Roadway - Proposed by others
 - Edge of Pavement
 - Roadway Centerline
 - Median Separators
 - Gate/Quad Gate
 - Locking Gate
 - Crossing - Closure
 - Crossing - Grade Separate
 - Crossing - Four-Quadrant Gate
 - Crossing - Gates with Center Median Treatment
 - Crossing - Locking Gate (Private)
 - SWM Facilities
 - Drainage Culvert Crossings
 - Drainage Directional Arrows
 - Stations
 - Station Platform - Existing
 - Station Platform - Proposed
 - Station Platform - Proposed by others
 - Station Platform - Remove
 - Building/Structure
 - CSXT ROW (County Parcel Data)
 - City/County Parcels
 - City/County Boundary

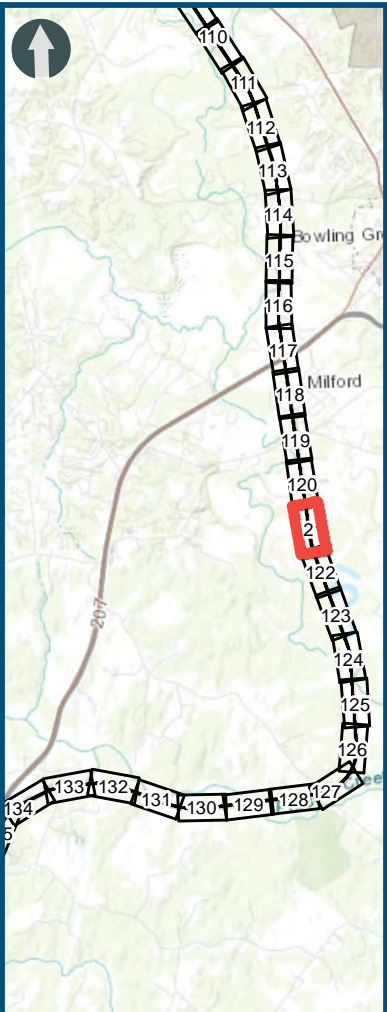

\\dismain\GIS_DATA\GIS\Projects\011545_VA Dept of Railis-Public\Transportation\0239056_RAPS-4\AltDev-Concept\Eng\map_docs\mxd\FEIS\Pre\AltMapbook\DC2RVA_FEISMapbook_Final_11x17.mxd | Last Updated: 03.13.2019



0 100 200
Feet
1 inch = 200 feet
@ 11 x 17 inches
Projection: Lambert Conformal Conic
State Plane Virginia North FIPS 4501 Feet
North American Datum of 1983
Imagery/Basemap Source: 2015-2017 VGIN
Aerial Imagery; ESRI World Transportation

- Legend**
- Permanent Limits of Disturbance
 - Temporary Limits of Disturbance
 - CSXT Mileposts
 - Control Point/Interlocking
 - Track - Existing
 - Track - Improve Existing
 - Track - Proposed
 - Track - Proposed by others
 - Track - Remove
 - Crossover/Turnout - Proposed
 - Crossover/Turnout - Proposed by others
 - Crossover/Turnout - Remove
 - Retaining Walls
 - Retaining Walls - Proposed by others
 - Bridge
 - Bridge - Proposed by others
 - Roadway
 - Roadway - Proposed by others
 - Edge of Pavement
 - Roadway Centerline
 - Median Separators
 - Gate/Quad Gate
 - Locking Gate
 - Crossing - Closure
 - Crossing - Grade Separate
 - Crossing - Four-Quadrant Gate
 - Crossing - Gates with Center Median Treatment
 - Crossing - Locking Gate (Private)
 - SWM Facilities
 - Drainage Culvert Crossings
 - Drainage Directional Arrows
 - Stations
 - Station Platform - Existing
 - Station Platform - Proposed
 - Station Platform - Proposed by others
 - Station Platform - Remove
 - Building/Structure
 - CSXT ROW (County Parcel Data)
 - City/County Parcels
 - City/County Boundary

\\dlsmain\GIS_DATA\GIS\Projects\011545_VA Dept of Railis-Public\Transportation\0239056_RAPS-4\AltDev-Concept\Eng\map_docs\mxd\FEIS\PreAltMapbook\DC2RVA_FEISMapbook_Final_11x17.mxd | Last Updated: 03.13.2019



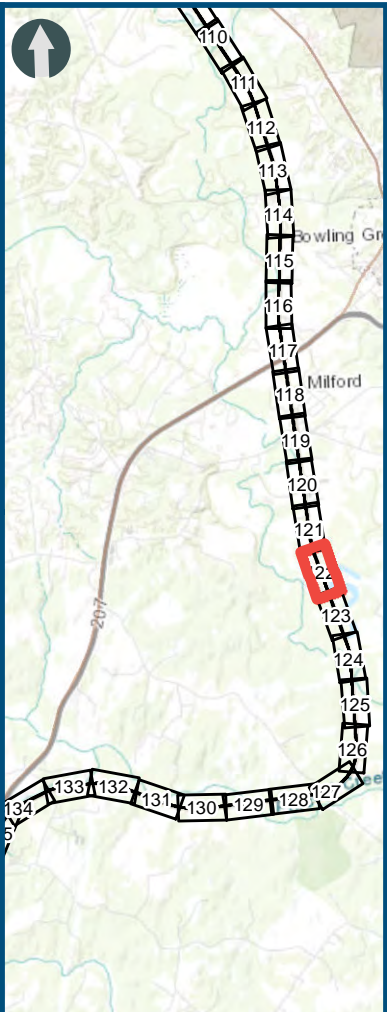
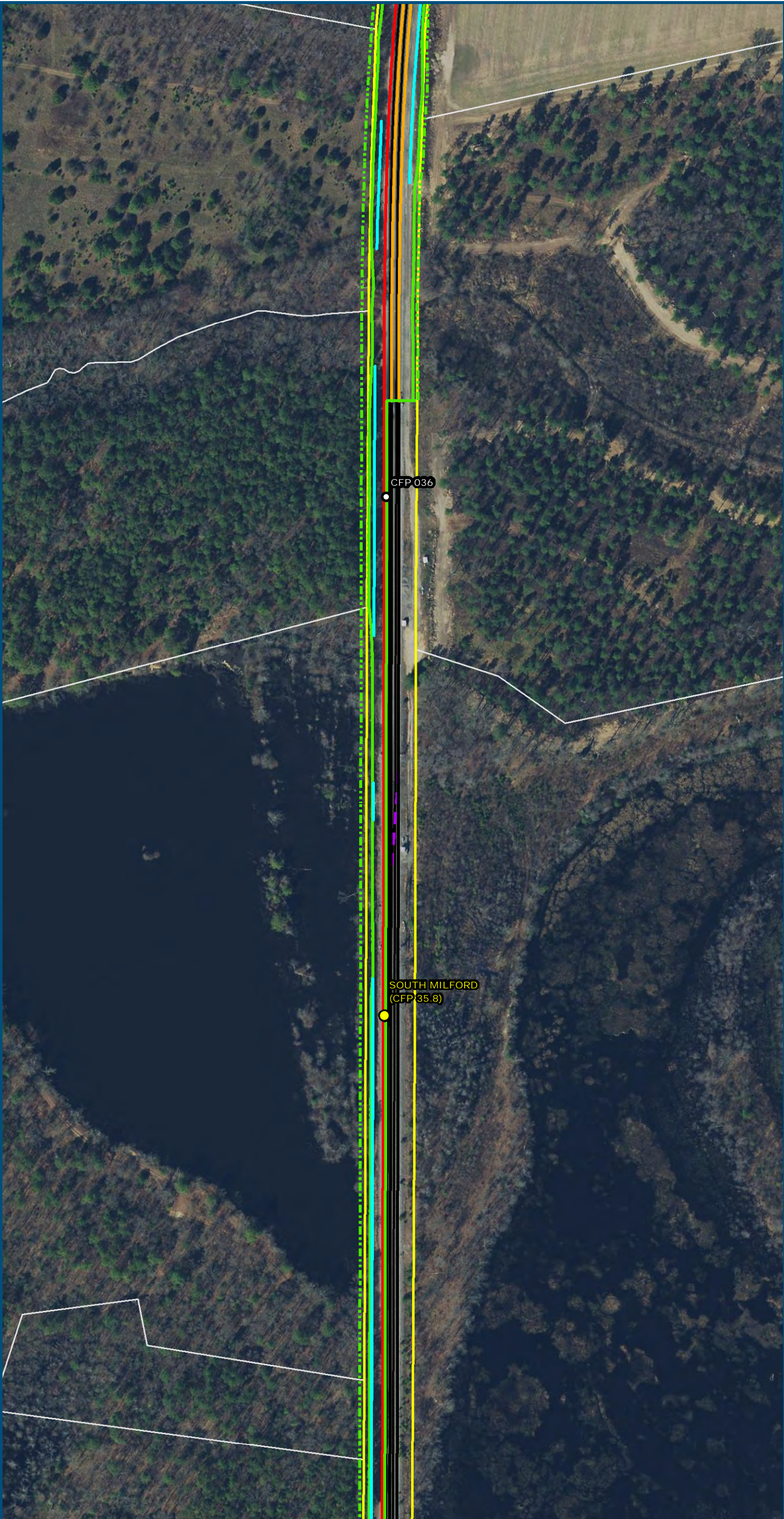
0 100 200
Feet
1 inch = 200 feet
@ 11 x 17 inches
Projection: Lambert Conformal Conic
State Plane Virginia North FIPS 4501 Feet
North American Datum of 1983
Imagery/Basemap Source: 2015-2017 VGIN
Aerial Imagery; ESRI World Transportation

- Legend**
- Permanent Limits of Disturbance
 - Temporary Limits of Disturbance
 - CSXT Mileposts
 - Control Point/Interlocking
 - Track - Existing
 - Track - Improve Existing
 - Track - Proposed
 - Track - Proposed by others
 - Track - Remove
 - Crossover/Turnout - Proposed
 - Crossover/Turnout - Proposed by others
 - Crossover/Turnout - Remove
 - Retaining Walls
 - Retaining Walls - Proposed by others
 - Bridge
 - Bridge - Proposed by others
 - Roadway
 - Roadway - Proposed by others
 - Edge of Pavement
 - Roadway Centerline
 - Median Separators
 - Gate/Quad Gate
 - Locking Gate
 - Crossing - Closure
 - Crossing - Grade Separate
 - Crossing - Four-Quadrant Gate
 - Crossing - Gates with Center Median Treatment
 - Crossing - Locking Gate (Private)
 - SWM Facilities
 - Drainage Culvert Crossings
 - Drainage Directional Arrows
 - Stations
 - Station Platform - Existing
 - Station Platform - Proposed
 - Station Platform - Proposed by others
 - Station Platform - Remove
 - Building/Structure
 - CSXT ROW (County Parcel Data)
 - City/County Parcels
 - City/County Boundary

**Preferred Alternative
Mapbook**

Sheet 121 of 217

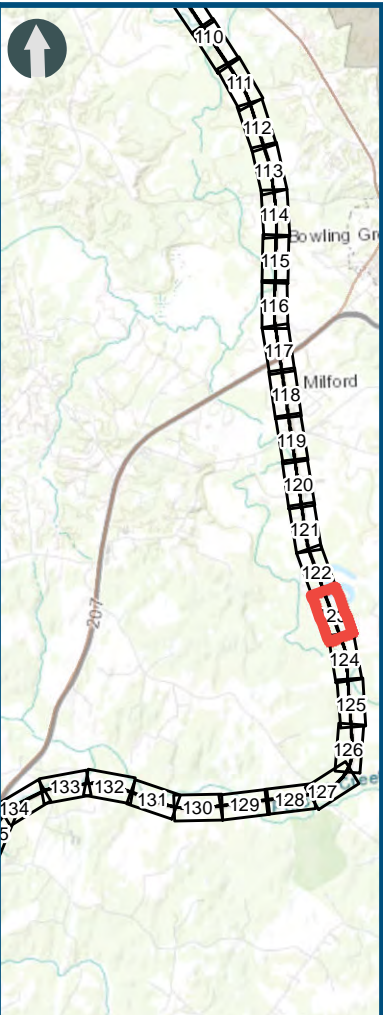
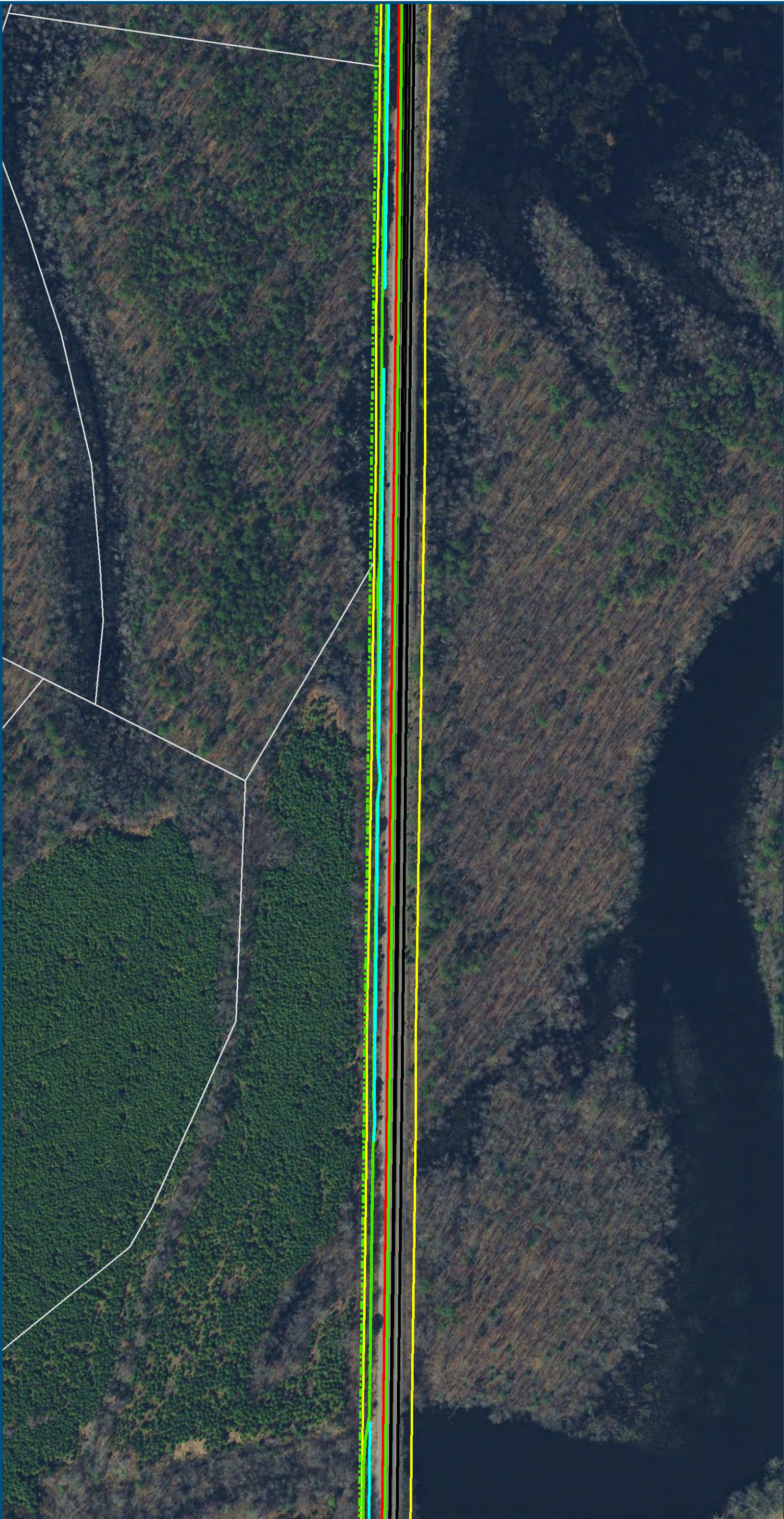
\\dlsmain\GIS_DATA\GIS\Projects\011545_VA Dept of R&P\PublicTransportation\0239056_RAPS-4\AltDev-Concept\Eng\map_docs\mxd\FEIS\PreAltMapbook\DC2RVA_FEISMapbook_Final_11x17.mxd | Last Updated: 03.13.2019



0 100 200
Feet
1 inch = 200 feet
@ 11 x 17 inches
Projection: Lambert Conformal Conic
State Plane Virginia North FIPS 4501 Feet
North American Datum of 1983
Imagery/Basemap Source: 2015-2017 VGIN
Aerial Imagery; ESRI World Transportation

- Legend**
- Permanent Limits of Disturbance
 - Temporary Limits of Disturbance
 - CSXT Mileposts
 - Control Point/Interlocking
 - Track - Existing
 - Track - Improve Existing
 - Track - Proposed
 - Track - Proposed by others
 - Track - Remove
 - Crossover/Turnout - Proposed
 - Crossover/Turnout - Proposed by others
 - Crossover/Turnout - Remove
 - Retaining Walls
 - Retaining Walls - Proposed by others
 - Bridge
 - Bridge - Proposed by others
 - Roadway
 - Roadway - Proposed by others
 - Edge of Pavement
 - Roadway Centerline
 - Median Separators
 - Gate/Quad Gate
 - Locking Gate
 - Crossing - Closure
 - Crossing - Grade Separate
 - Crossing - Four-Quadrant Gate
 - Crossing - Gates with Center Median Treatment
 - Crossing - Locking Gate (Private)
 - SWM Facilities
 - Drainage Culvert Crossings
 - Drainage Directional Arrows
 - Stations
 - Station Platform - Existing
 - Station Platform - Proposed
 - Station Platform - Proposed by others
 - Station Platform - Remove
 - Building/Structure
 - CSXT ROW (County Parcel Data)
 - City/County Parcels
 - City/County Boundary

\\dlsmain\GIS_DATA\GIS\Projects\011545_VA Dept of Railis-Public\Transportation\0239056_RAPS-4\AltDev-Concept\Eng\map_docs\mxd\FEIS\PreAlt\Mapbook\DC2RVA_FEISMapbook_Final_11x17.mxd | Last Updated: 03.13.2019



0 100 200
Feet
1 inch = 200 feet
@ 11 x 17 inches
Projection: Lambert Conformal Conic
State Plane Virginia North FIPS 4501 Feet
North American Datum of 1983
Imagery/Basemap Source: 2015-2017 VGIN
Aerial Imagery; ESRI World Transportation

- Legend**
- Permanent Limits of Disturbance
 - Temporary Limits of Disturbance
 - CSXT Mileposts
 - Control Point/Interlocking
 - Track - Existing
 - Track - Improve Existing
 - Track - Proposed
 - Track - Proposed by others
 - Track - Remove
 - Crossover/Turnout - Proposed
 - Crossover/Turnout - Proposed by others
 - Crossover/Turnout - Remove
 - Retaining Walls
 - Retaining Walls - Proposed by others
 - Bridge
 - Bridge - Proposed by others
 - Roadway
 - Roadway - Proposed by others
 - Edge of Pavement
 - Roadway Centerline
 - Median Separators
 - Gate/Quad Gate
 - Locking Gate
 - Crossing - Closure
 - Crossing - Grade Separate
 - Crossing - Four-Quadrant Gate
 - Crossing - Gates with Center Median Treatment
 - Crossing - Locking Gate (Private)
 - SWM Facilities
 - Drainage Culvert Crossings
 - Drainage Directional Arrows
 - Stations
 - Station Platform - Existing
 - Station Platform - Proposed
 - Station Platform - Proposed by others
 - Station Platform - Remove
 - Building/Structure
 - CSXT ROW (County Parcel Data)
 - City/County Parcels
 - City/County Boundary

**Preferred Alternative
Mapbook**

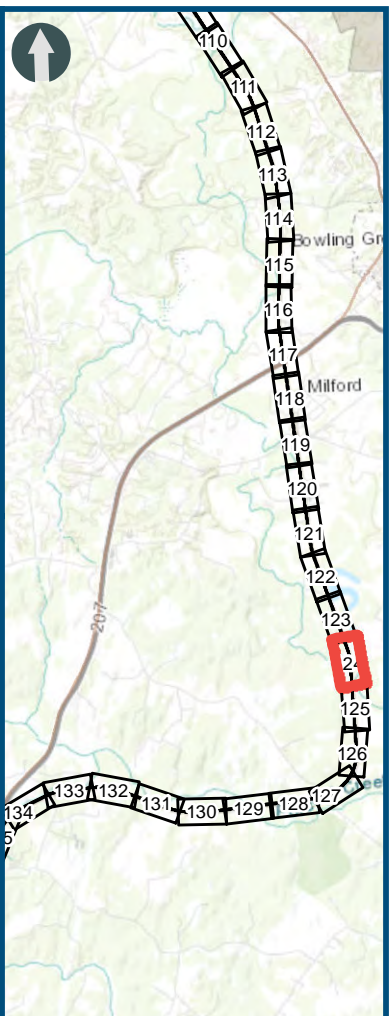

Sheet 123 of 217



www.DC2RVArail.com



\\dismain\GIS_DATA\GIS\Projects\011545_VA Dept of Rail\Public\Transportation\0239056_RAPS-4\AltDev-Concept\Eng\map_docs\mxd\FEIS\PreAlt\Mapbook\DC2RVA_FEISMapbook_Final_11x17.mxd | Last Updated: 03.13.2019



0 100 200
Feet
1 inch = 200 feet
@ 11 x 17 inches
Projection: Lambert Conformal Conic
State Plane Virginia North FIPS 4501 Feet
North American Datum of 1983
Imagery/Basemap Source: 2015-2017 VGIN
Aerial Imagery; ESRI World Transportation

- Legend**
- Permanent Limits of Disturbance
 - Temporary Limits of Disturbance
 - CSXT Mileposts
 - Control Point/Interlocking
 - Track - Existing
 - Track - Improve Existing
 - Track - Proposed
 - Track - Proposed by others
 - Track - Remove
 - Crossover/Turnout - Proposed
 - Crossover/Turnout - Proposed by others
 - Crossover/Turnout - Remove
 - Retaining Walls
 - Retaining Walls - Proposed by others
 - Bridge
 - Bridge - Proposed by others
 - Roadway
 - Roadway - Proposed by others
 - Edge of Pavement
 - Roadway Centerline
 - Median Separators
 - Gate/Quad Gate
 - Locking Gate
 - Crossing - Closure
 - Crossing - Grade Separate
 - Crossing - Four-Quadrant Gate
 - Crossing - Gates with Center Median Treatment
 - Crossing - Locking Gate (Private)
 - SWM Facilities
 - Drainage Culvert Crossings
 - Drainage Directional Arrows
 - Stations
 - Station Platform - Existing
 - Station Platform - Proposed
 - Station Platform - Proposed by others
 - Station Platform - Remove
 - Building/Structure
 - CSXT ROW (County Parcel Data)
 - City/County Parcels
 - City/County Boundary

**Preferred Alternative
Mapbook**

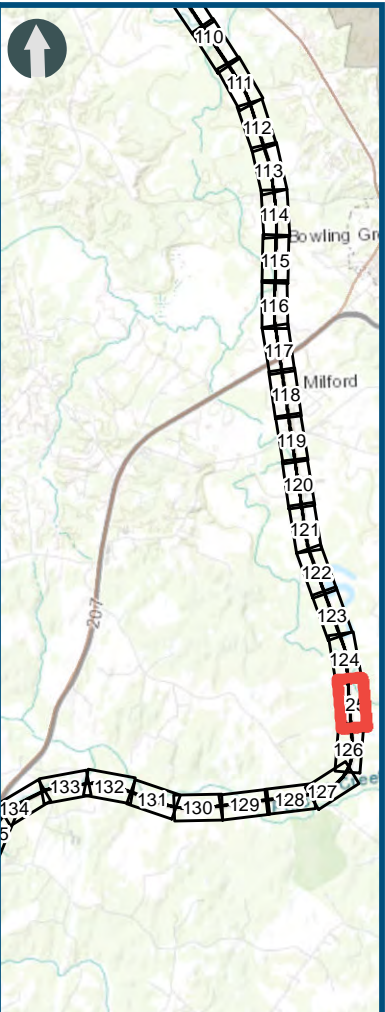
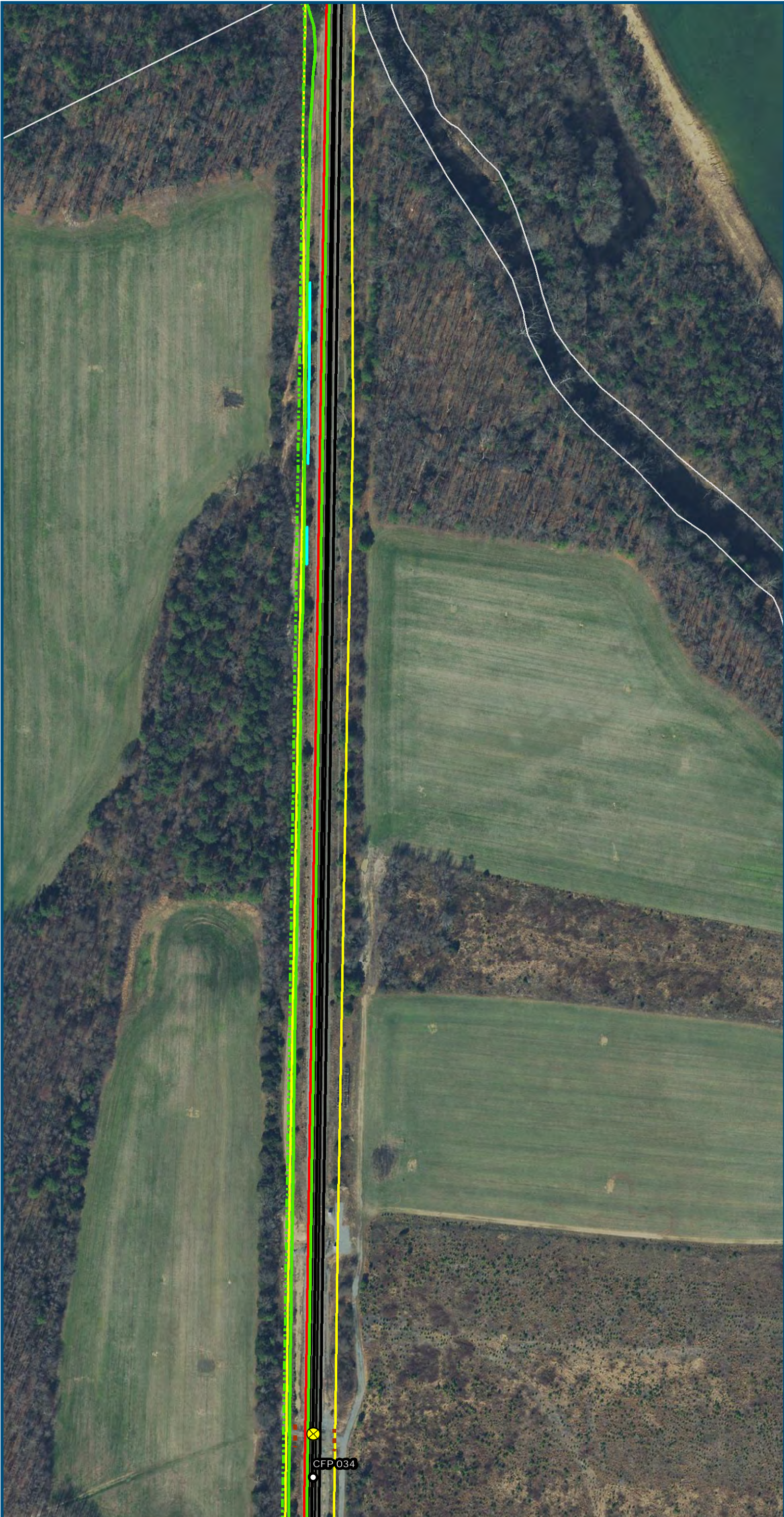
Sheet 124 of 217



www.DC2RVArail.com



\\dlsmain\GIS_DATA\GIS\Projects\011545_VA Dept of Rail\Public Transportation\0239056_RAPS-4\AltDev-Concept\Eng\map_docs\mxd\FEIS\Pre\AltMapbook\DC2RVA_FEISMapbook_Final_11x17.mxd | Last Updated: 03.13.2019



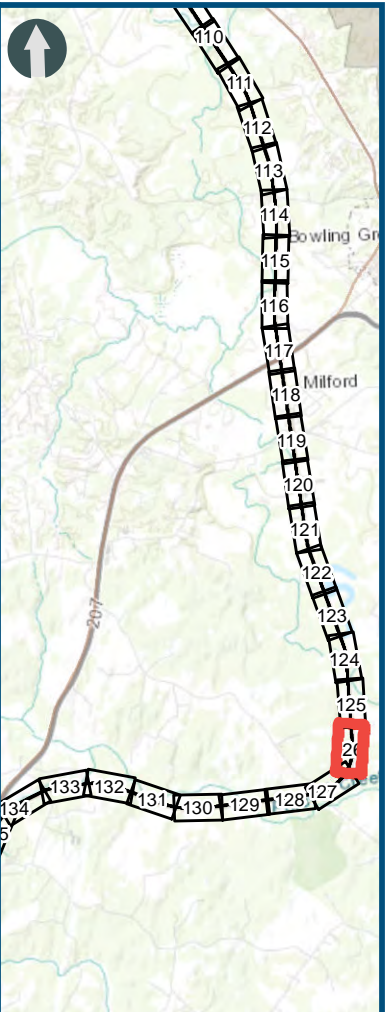
0 100 200
Feet
1 inch = 200 feet
@ 11 x 17 inches
Projection: Lambert Conformal Conic
State Plane Virginia North FIPS 4501 Feet
North American Datum of 1983
Imagery/Basemap Source: 2015-2017 VGIN
Aerial Imagery; ESRI World Transportation

- Legend**
- Permanent Limits of Disturbance
 - Temporary Limits of Disturbance
 - CSXT Mileposts
 - Control Point/Interlocking
 - Track - Existing
 - Track - Improve Existing
 - Track - Proposed
 - Track - Proposed by others
 - Track - Remove
 - Crossover/Turnout - Proposed
 - Crossover/Turnout - Proposed by others
 - Crossover/Turnout - Remove
 - Retaining Walls
 - Retaining Walls - Proposed by others
 - Bridge
 - Bridge - Proposed by others
 - Roadway
 - Roadway - Proposed by others
 - Edge of Pavement
 - Roadway Centerline
 - Median Separators
 - Gate/Quad Gate
 - Locking Gate
 - Crossing - Closure
 - Crossing - Grade Separate
 - Crossing - Four-Quadrant Gate
 - Crossing - Gates with Center Median Treatment
 - Crossing - Locking Gate (Private)
 - SWM Facilities
 - Drainage Culvert Crossings
 - Drainage Directional Arrows
 - Stations
 - Station Platform - Existing
 - Station Platform - Proposed
 - Station Platform - Proposed by others
 - Station Platform - Remove
 - Building/Structure
 - CSXT ROW (County Parcel Data)
 - City/County Parcels
 - City/County Boundary

**Preferred Alternative
Mapbook**

Sheet 125 of 217

\\dlsmain\GIS_DATA\GIS\Projects\011545_VA Dept of Rail\Public Transportation\0239056_RAPS-4\AltDev-Concept\Eng\map_docs\mxd\FEIS\PreAltMapbook\DC2RVA_FEISMapbook_Final_11x17.mxd | Last Updated: 03.13.2019



0 100 200
Feet
1 inch = 200 feet
@ 11 x 17 inches
Projection: Lambert Conformal Conic
State Plane Virginia North FIPS 4501 Feet
North American Datum of 1983
Imagery/Basemap Source: 2015-2017 VGIN
Aerial Imagery; ESRI World Transportation

Legend

- Permanent Limits of Disturbance
- Temporary Limits of Disturbance
- CSXT Mileposts
- Control Point/Interlocking
- Track - Existing
- Track - Improve Existing
- Track - Proposed
- Track - Proposed by others
- Track - Remove
- Crossover/Turnout - Proposed
- Crossover/Turnout - Proposed by others
- Crossover/Turnout - Remove
- Retaining Walls
- Retaining Walls - Proposed by others
- Bridge
- Bridge - Proposed by others
- Roadway
- Roadway - Proposed by others
- Edge of Pavement
- Roadway Centerline
- Median Separators
- Gate/Quad Gate
- Locking Gate
- Crossing - Closure
- Crossing - Grade Separate
- Crossing - Four-Quadrant Gate
- Crossing - Gates with Center Median Treatment
- Crossing - Locking Gate (Private)
- SWM Facilities
- Drainage Culvert Crossings
- Drainage Directional Arrows
- Stations
- Station Platform - Existing
- Station Platform - Proposed
- Station Platform - Proposed by others
- Station Platform - Remove
- Building/Structure
- CSXT ROW (County Parcel Data)
- City/County Parcels
- City/County Boundary

Preferred Alternative
Mapbook

Sheet 126 of 217



www.DC2RVArail.com



\\dlsmain\GIS_DATA\GIS\Projects\011545_VA Dept of Rail-Public Transportation\0239056_RAPS-4AltDev-ConceptEng\map_docs\mxd\FEIS\PreAltMapbook\DC2RVA_FEISMapbook_Final_11x17.mxd | Last Updated: 03.13.2019



0 100 200
Feet

1 inch = 200 feet
@ 11 x 17 inches

Projection: Lambert Conformal Conic
State Plane Virginia North FIPS 4501 Feet
North American Datum of 1983

Imagery/Basemap Source: 2015-2017 VGIN
Aerial Imagery; ESRI World Transportation

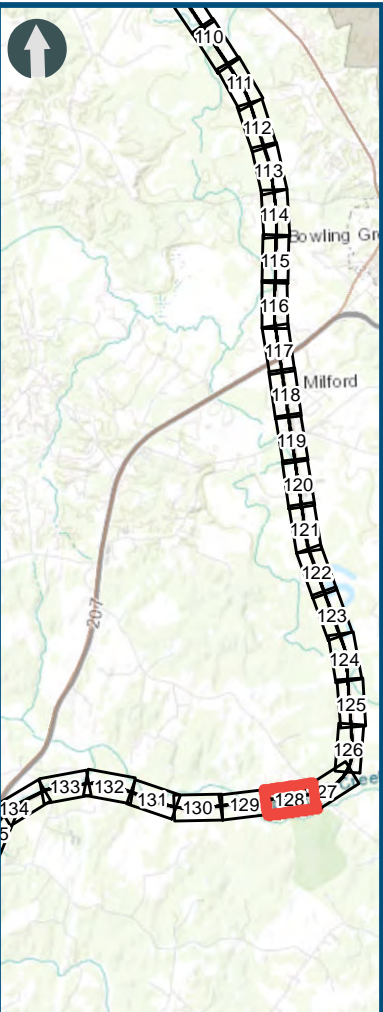
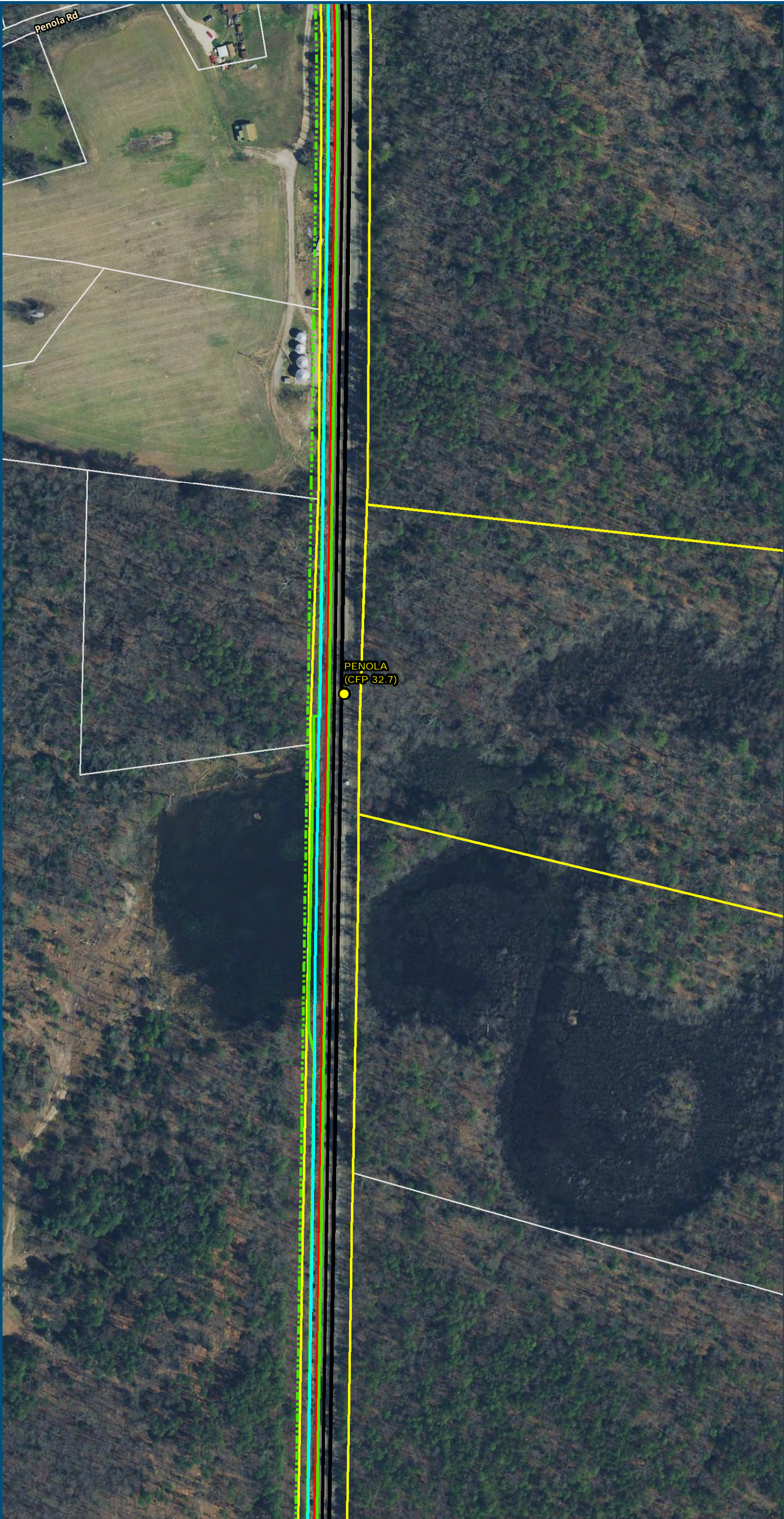
Legend

- Permanent Limits of Disturbance
- Temporary Limits of Disturbance
- CSXT Mileposts
- Control Point/Interlocking
- Track - Existing
- Track - Improve Existing
- Track - Proposed
- Track - Proposed by others
- Track - Remove
- Crossover/Turnout - Proposed
- Crossover/Turnout - Proposed by others
- Crossover/Turnout - Remove
- Retaining Walls
- Retaining Walls - Proposed by others
- Bridge
- Bridge - Proposed by others
- Roadway
- Roadway - Proposed by others
- Edge of Pavement
- Roadway Centerline
- Median Separators
- Gate/Quad Gate
- Locking Gate
- Crossing - Closure
- Crossing - Grade Separate
- Crossing - Four-Quadrant Gate
- Crossing - Gates with Center Median Treatment
- Crossing - Locking Gate (Private)
- SWM Facilities
- Drainage Culvert Crossings
- Drainage Directional Arrows
- Stations
- Station Platform - Existing
- Station Platform - Proposed
- Station Platform - Proposed by others
- Station Platform - Remove
- Building/Structure
- CSXT ROW (County Parcel Data)
- City/County Parcels
- City/County Boundary

Preferred Alternative Mapbook

Sheet 127 of 217

\\dlsmain\GIS_DATA\GIS\Projects\011545_VA Dept of Rails-Public\Transportation\0239056_RAPS-4\AltDev-Concept\Eng\map_docs\mxd\FEIS\Pre\AltMapbook\DC2RVA_FEISMapbook_Final_11x17.mxd | Last Updated: 03.13.2019



1 inch = 200 feet
@ 11 x 17 inches

Projection: Lambert Conformal Conic
State Plane Virginia North FIPS 4501 Feet
North American Datum of 1983

Imagery/Basemap Source: 2015-2017 VGIN
Aerial Imagery; ESRI World Transportation

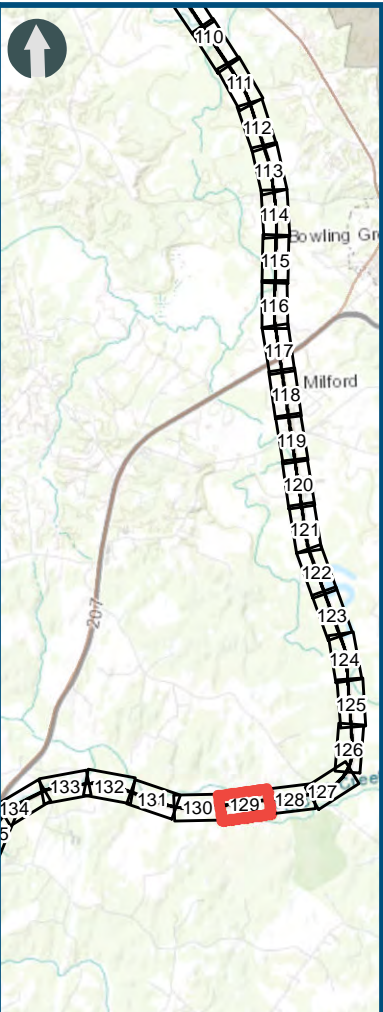
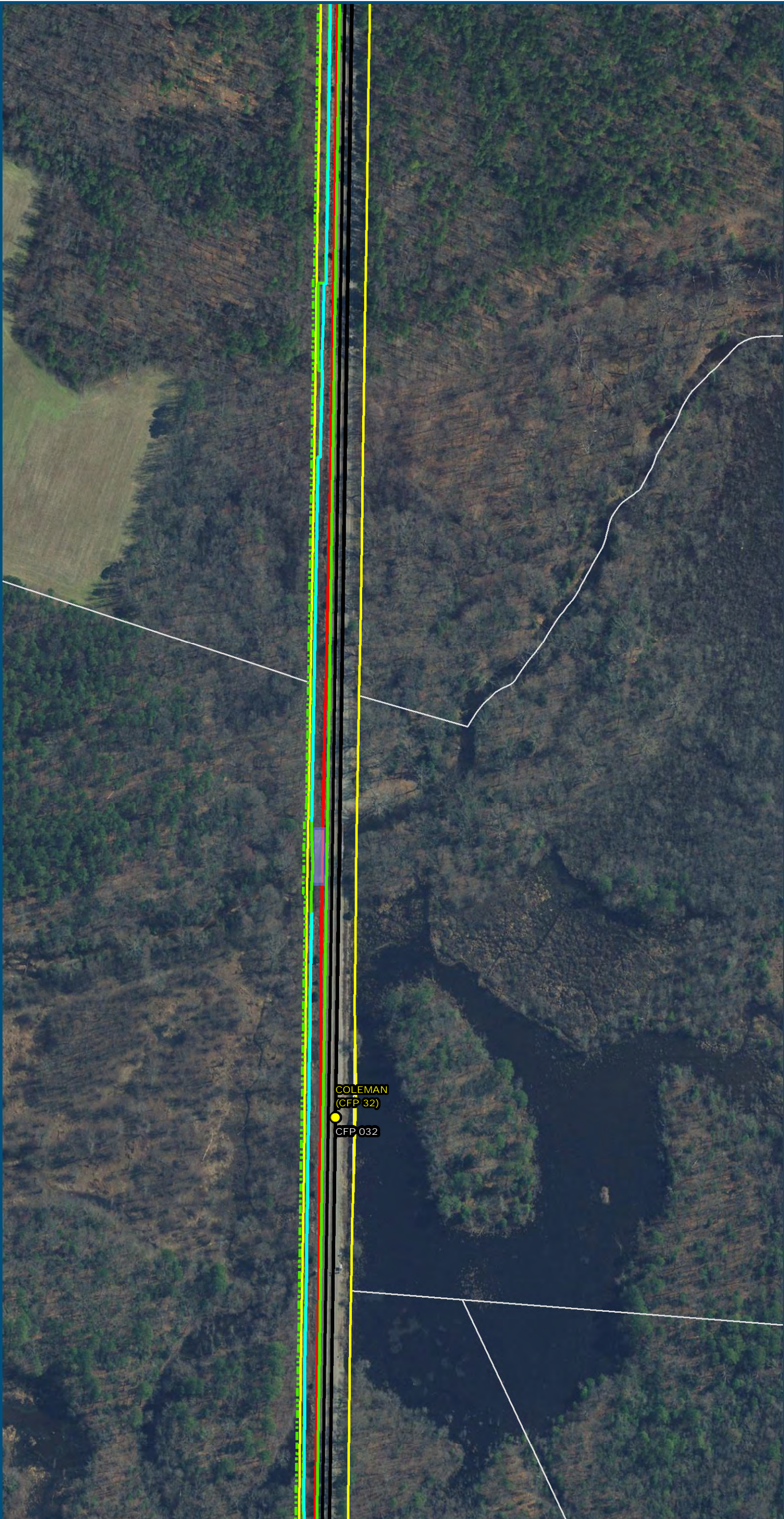
Legend

- Permanent Limits of Disturbance
- Temporary Limits of Disturbance
- CSXT Mileposts
- Control Point/Interlocking
- Track - Existing
- Track - Improve Existing
- Track - Proposed
- Track - Proposed by others
- Track - Remove
- Crossover/Turnout - Proposed
- Crossover/Turnout - Proposed by others
- Crossover/Turnout - Remove
- Retaining Walls
- Retaining Walls - Proposed by others
- Bridge
- Bridge - Proposed by others
- Roadway
- Roadway - Proposed by others
- Edge of Pavement
- Roadway Centerline
- Median Separators
- Gate/Quad Gate
- Locking Gate
- Crossing - Closure
- Crossing - Grade Separate
- Crossing - Four-Quadrant Gate
- Crossing - Gates with Center Median Treatment
- Crossing - Locking Gate (Private)
- SWM Facilities
- Drainage Culvert Crossings
- Drainage Directional Arrows
- Stations
- Station Platform - Existing
- Station Platform - Proposed
- Station Platform - Proposed by others
- Station Platform - Remove
- Building/Structure
- CSXT ROW (County Parcel Data)
- City/County Parcels
- City/County Boundary

Preferred Alternative
Mapbook

Sheet 128 of 217

\\dismain\GIS_DATA\GIS\Projects\011545_VA Dept of Rail - Public Transportation\0239056_RAPS-4\AltDev-Concept\Eng\map_docs\mxd\FEIS\PreAlt\Mapbook\DC2RVA_FEISMapbook_Final_11x17.mxd | Last Updated: 03.13.2019



0 100 200
Feet
1 inch = 200 feet
@ 11 x 17 inches
Projection: Lambert Conformal Conic
State Plane Virginia North FIPS 4501 Feet
North American Datum of 1983
Imagery/Basemap Source: 2015-2017 VGIN
Aerial Imagery; ESRI World Transportation

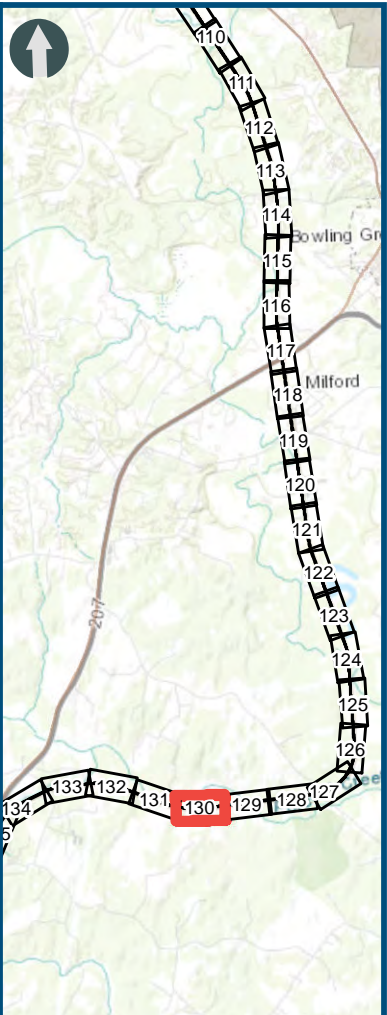
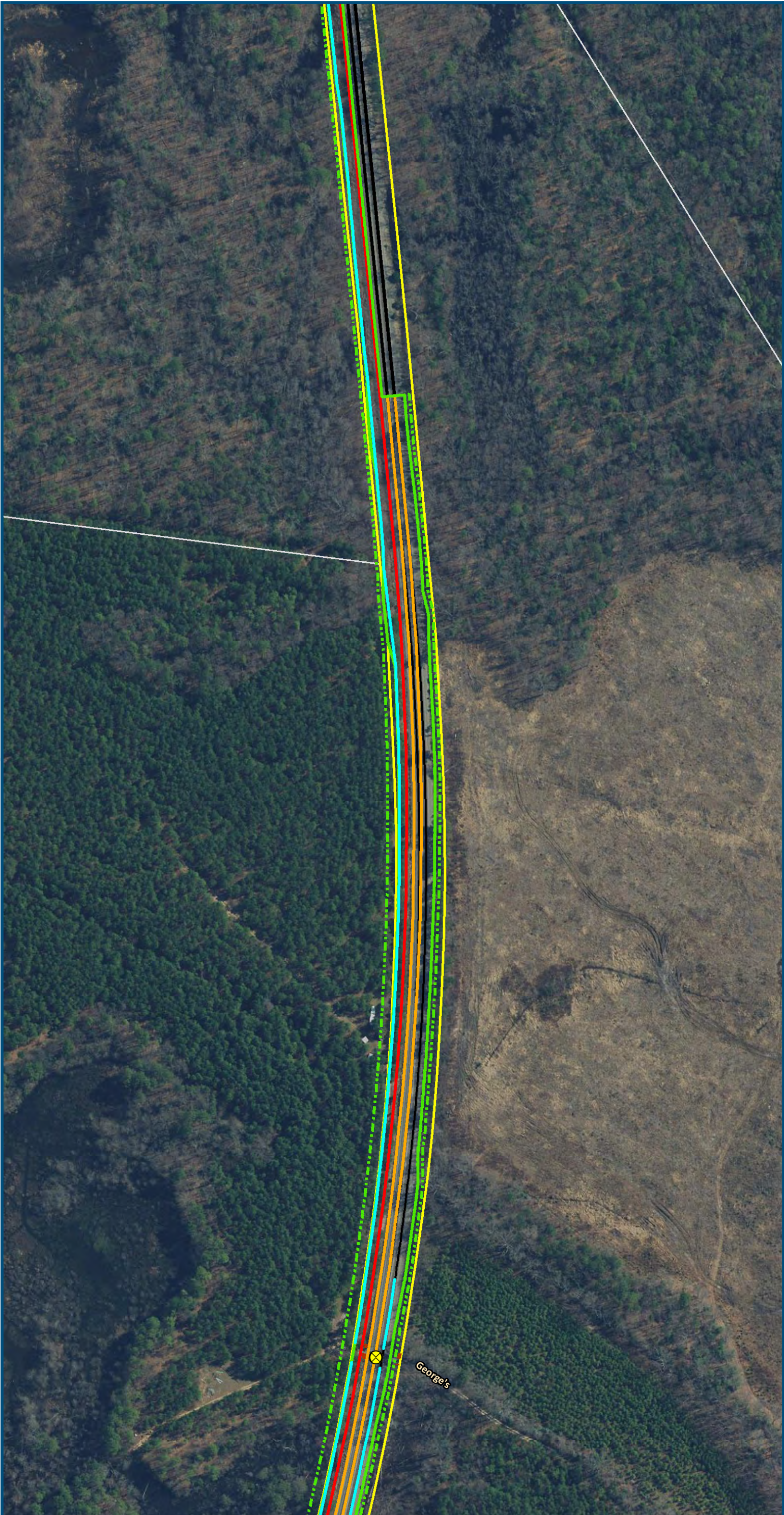
Legend

- Permanent Limits of Disturbance
- Temporary Limits of Disturbance
- CSXT Mileposts
- Control Point/Interlocking
- Track - Existing
- Track - Improve Existing
- Track - Proposed
- Track - Proposed by others
- Track - Remove
- Crossover/Turnout - Proposed
- Crossover/Turnout - Proposed by others
- Crossover/Turnout - Remove
- Retaining Walls
- Retaining Walls - Proposed by others
- Bridge
- Bridge - Proposed by others
- Roadway
- Roadway - Proposed by others
- Edge of Pavement
- Roadway Centerline
- Median Separators
- Gate/Quad Gate
- Locking Gate
- Crossing - Closure
- Crossing - Grade Separate
- Crossing - Four-Quadrant Gate
- Crossing - Gates with Center Median Treatment
- Crossing - Locking Gate (Private)
- SWM Facilities
- Drainage Culvert Crossings
- Drainage Directional Arrows
- Stations
- Station Platform - Existing
- Station Platform - Proposed
- Station Platform - Proposed by others
- Station Platform - Remove
- Building/Structure
- CSXT ROW (County Parcel Data)
- City/County Parcels
- City/County Boundary

Preferred Alternative
Mapbook

Sheet 129 of 217

\\dlsmain\GIS_DATA\GIS\Projects\011545_VA Dept of Rail\Public Transportation\0239056_RAPS-4\AltDev-Concept\Eng\map_docs\mxd\FEIS\PreAltMapbook\DC2RVA_FEISMapbook_Final_11x17.mxd | Last Updated: 03.13.2019



1 inch = 200 feet
@ 11 x 17 inches

Projection: Lambert Conformal Conic
State Plane Virginia North FIPS 4501 Feet
North American Datum of 1983

Imagery/Basemap Source: 2015-2017 VGIN
Aerial Imagery; ESRI World Transportation

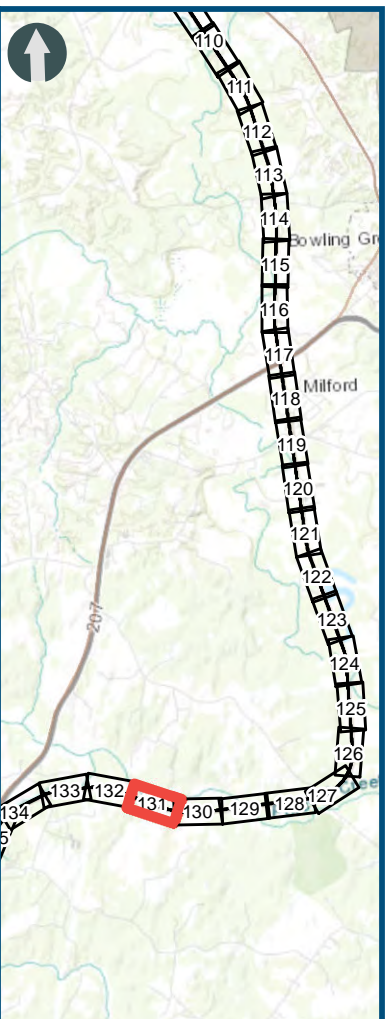

Legend

- Permanent Limits of Disturbance
- Temporary Limits of Disturbance
- CSXT Mileposts
- Control Point/Interlocking
- Track - Existing
- Track - Improve Existing
- Track - Proposed
- Track - Proposed by others
- Track - Remove
- Crossover/Turnout - Proposed
- Crossover/Turnout - Proposed by others
- Crossover/Turnout - Remove
- Retaining Walls
- Retaining Walls - Proposed by others
- Bridge
- Bridge - Proposed by others
- Roadway
- Roadway - Proposed by others
- Edge of Pavement
- Roadway Centerline
- Median Separators
- Gate/Quad Gate
- Locking Gate
- Crossing - Closure
- Crossing - Grade Separate
- Crossing - Four-Quadrant Gate
- Crossing - Gates with Center Median Treatment
- Crossing - Locking Gate (Private)
- SWM Facilities
- Drainage Culvert Crossings
- Drainage Directional Arrows
- Stations
- Station Platform - Existing
- Station Platform - Proposed
- Station Platform - Proposed by others
- Station Platform - Remove
- Building/Structure
- CSXT ROW (County Parcel Data)
- City/County Parcels
- City/County Boundary

Preferred Alternative
Mapbook

Sheet 130 of 217

\\dlsmain\GIS_DATA\GIS\Projects\011545_VA Dept of Railis-Public\Transportation\0239056_RAPS-4\AltDev-Concept\Eng\map_docs\mxd\FEIS\PreAltMapbook\DC2RVA_FEISMapbook_Final_11x17.mxd | Last Updated: 03.13.2019



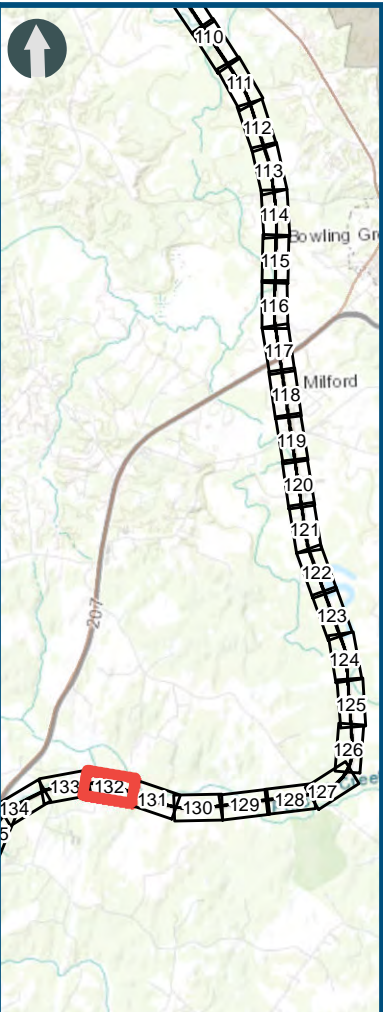
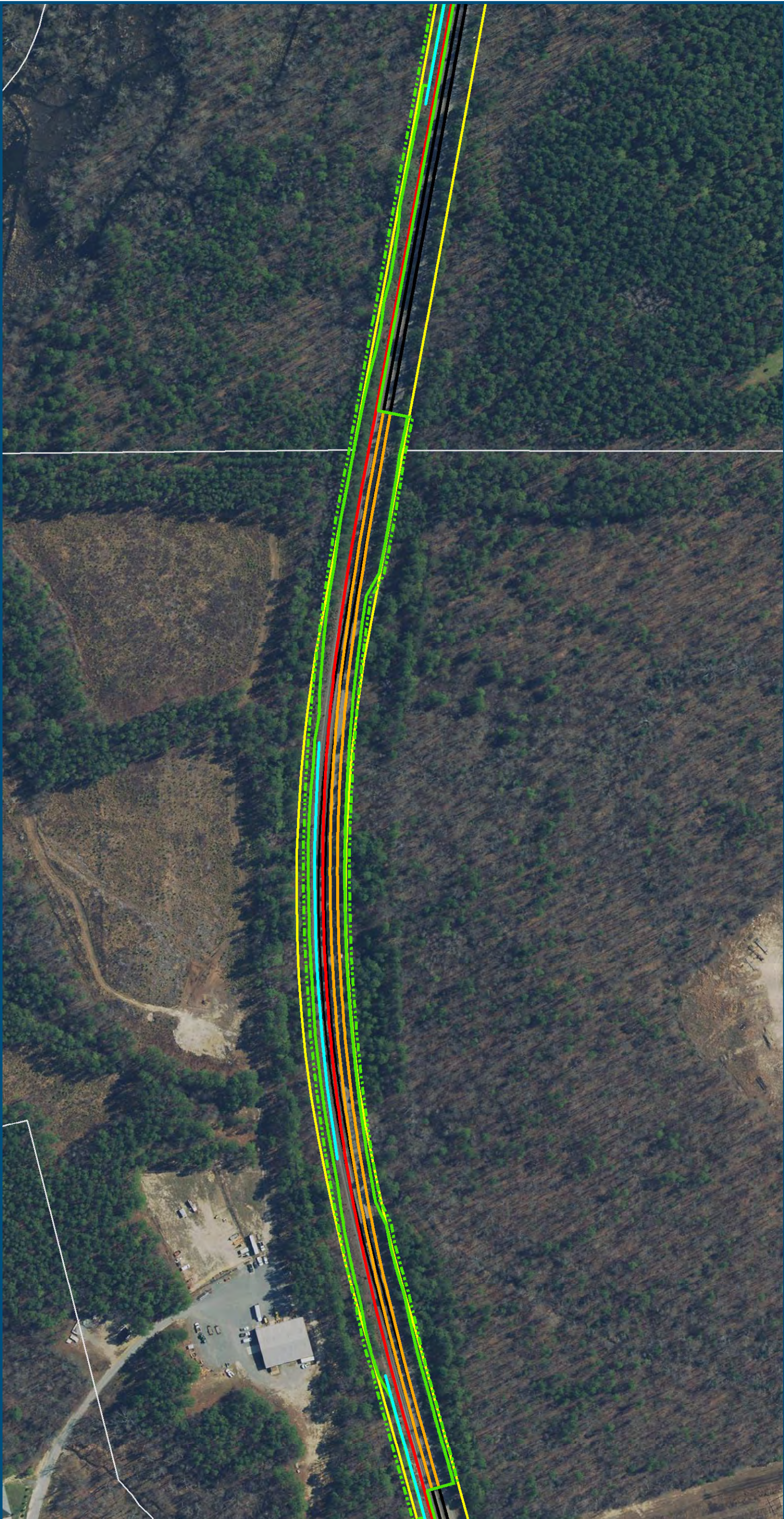
0 100 200
Feet
1 inch = 200 feet
@ 11 x 17 inches
Projection: Lambert Conformal Conic
State Plane Virginia North FIPS 4501 Feet
North American Datum of 1983
Imagery/Basemap Source: 2015-2017 VGIN
Aerial Imagery; ESRI World Transportation

- Legend**
- Permanent Limits of Disturbance
 - Temporary Limits of Disturbance
 - CSXT Mileposts
 - Control Point/Interlocking
 - Track - Existing
 - Track - Improve Existing
 - Track - Proposed
 - Track - Proposed by others
 - Track - Remove
 - Crossover/Turnout - Proposed
 - Crossover/Turnout - Proposed by others
 - Crossover/Turnout - Remove
 - Retaining Walls
 - Retaining Walls - Proposed by others
 - Bridge
 - Bridge - Proposed by others
 - Roadway
 - Roadway - Proposed by others
 - Edge of Pavement
 - Roadway Centerline
 - Median Separators
 - Gate/Quad Gate
 - Locking Gate
 - Crossing - Closure
 - Crossing - Grade Separate
 - Crossing - Four-Quadrant Gate
 - Crossing - Gates with Center Median Treatment
 - Crossing - Locking Gate (Private)
 - SWM Facilities
 - Drainage Culvert Crossings
 - Drainage Directional Arrows
 - Stations
 - Station Platform - Existing
 - Station Platform - Proposed
 - Station Platform - Proposed by others
 - Station Platform - Remove
 - Building/Structure
 - CSXT ROW (County Parcel Data)
 - City/County Parcels
 - City/County Boundary

**Preferred Alternative
Mapbook**

Sheet 131 of 217

\\dlsmain\GIS_DATA\GIS\Projects\011545_VA Dept of Rail-Public Transportation\0239056_RAPS-4AltDev-ConceptEng\map_docs\mxd\FEIS\PreAltMapbook\DC2RVA_FEISMapbook_Final_11x17.mxd | Last Updated: 03.13.2019



0 100 200
Feet
1 inch = 200 feet
@ 11 x 17 inches
Projection: Lambert Conformal Conic
State Plane Virginia North FIPS 4501 Feet
North American Datum of 1983
Imagery/Basemap Source: 2015-2017 VGIN
Aerial Imagery; ESRI World Transportation

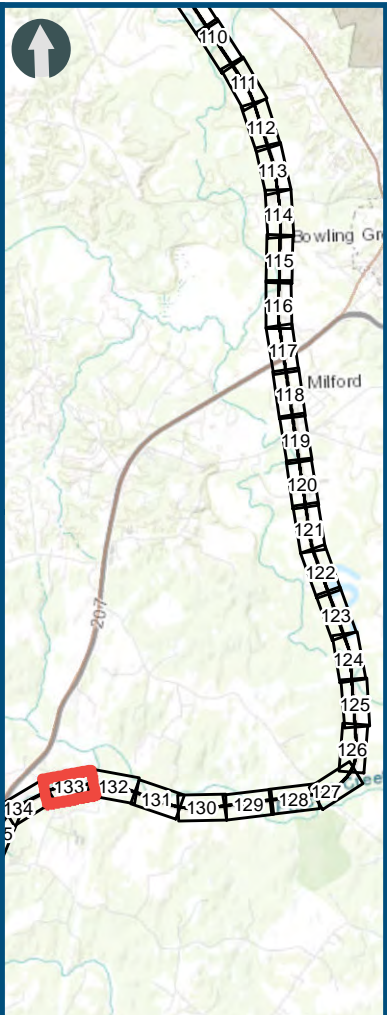
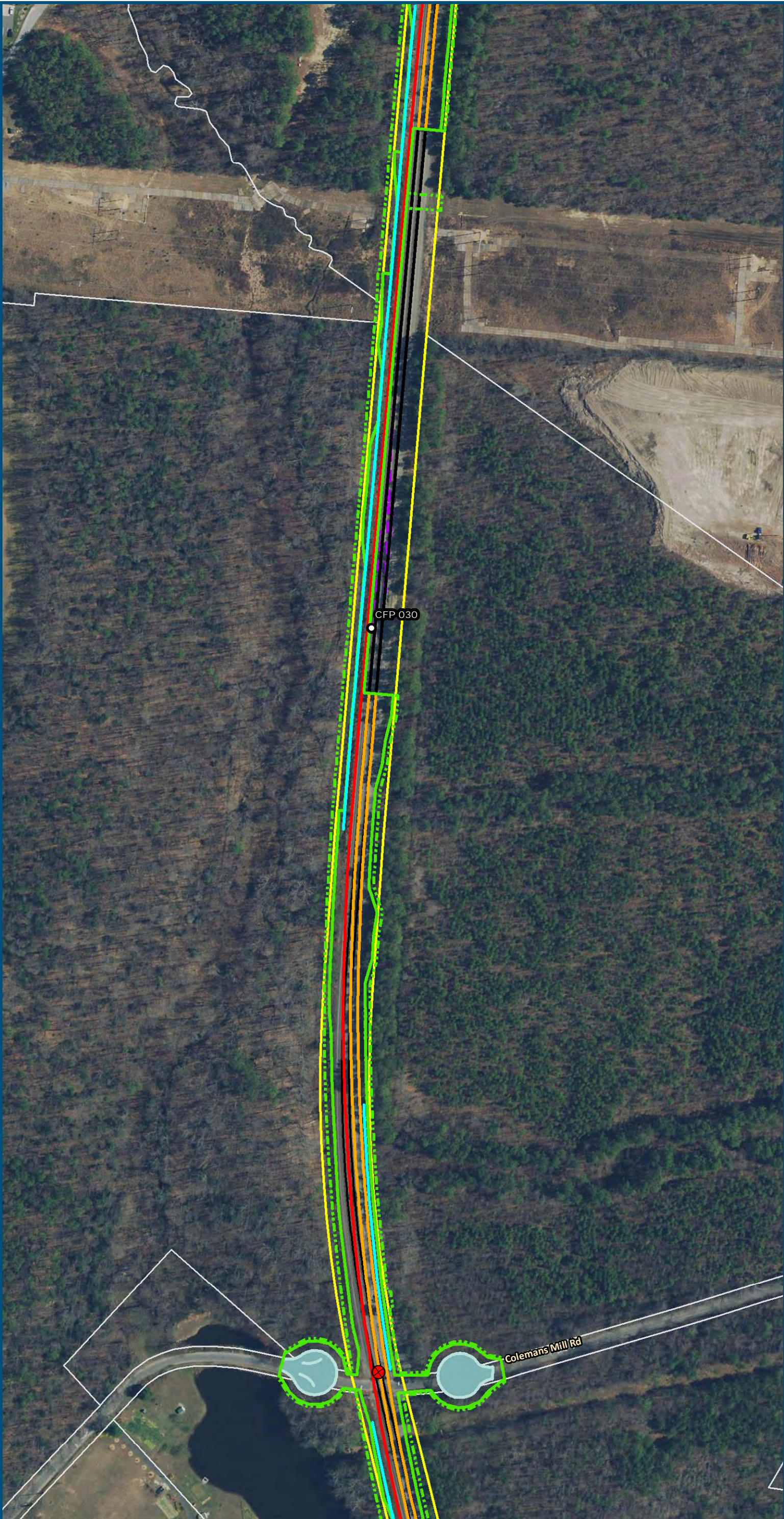
Legend

- Permanent Limits of Disturbance
- Temporary Limits of Disturbance
- CSXT Mileposts
- Control Point/Interlocking
- Track - Existing
- Track - Improve Existing
- Track - Proposed
- Track - Proposed by others
- Track - Remove
- Crossover/Turnout - Proposed
- Crossover/Turnout - Proposed by others
- Crossover/Turnout - Remove
- Retaining Walls
- Retaining Walls - Proposed by others
- Bridge
- Bridge - Proposed by others
- Roadway
- Roadway - Proposed by others
- Edge of Pavement
- Roadway Centerline
- Median Separators
- Gate/Quad Gate
- Locking Gate
- Crossing - Closure
- Crossing - Grade Separate
- Crossing - Four-Quadrant Gate
- Crossing - Gates with Center Median Treatment
- Crossing - Locking Gate (Private)
- SWM Facilities
- Drainage Culvert Crossings
- Drainage Directional Arrows
- Stations
- Station Platform - Existing
- Station Platform - Proposed
- Station Platform - Proposed by others
- Station Platform - Remove
- Building/Structure
- CSXT ROW (County Parcel Data)
- City/County Parcels
- City/County Boundary

Preferred Alternative
Mapbook

Sheet 132 of 217

\\dlsmain\GIS_DATA\GIS\Projects\011545_VA Dept of Rail - Public Transportation\0239056_RAPS-4\AltDev-Concept\Eng\map_docs\mxd\FEIS\PreAltMapbook\DC2RVA_FEISMapbook_Final_11x17.mxd | Last Updated: 03.13.2019



0 100 200
Feet

1 inch = 200 feet
@ 11 x 17 inches

Projection: Lambert Conformal Conic
State Plane Virginia North FIPS 4501 Feet
North American Datum of 1983
Imagery/Basemap Source: 2015-2017 VGIN
Aerial Imagery; ESRI World Transportation

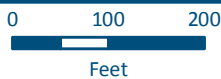
Legend

- Permanent Limits of Disturbance
- Temporary Limits of Disturbance
- CSXT Mileposts
- Control Point/Interlocking
- Track - Existing
- Track - Improve Existing
- Track - Proposed
- Track - Proposed by others
- Track - Remove
- Crossover/Turnout - Proposed
- Crossover/Turnout - Proposed by others
- Crossover/Turnout - Remove
- Retaining Walls
- Retaining Walls - Proposed by others
- Bridge
- Bridge - Proposed by others
- Roadway
- Roadway - Proposed by others
- Edge of Pavement
- Roadway Centerline
- Median Separators
- Gate/Quad Gate
- Locking Gate
- Crossing - Closure
- Crossing - Grade Separate
- Crossing - Four-Quadrant Gate
- Crossing - Gates with Center Median Treatment
- Crossing - Locking Gate (Private)
- SWM Facilities
- Drainage Culvert Crossings
- Drainage Directional Arrows
- Stations
- Station Platform - Existing
- Station Platform - Proposed
- Station Platform - Proposed by others
- Station Platform - Remove
- Building/Structure
- CSXT ROW (County Parcel Data)
- City/County Parcels
- City/County Boundary

Preferred Alternative
Mapbook

Sheet 133 of 217

\\dlsmain\GIS_DATA\GIS\Projects\011545_VA Dept of Rail\Public Transportation\0239056_RAPS-4\AltDev-Concept\Eng\map_docs\mxd\FEIS\PreAltMapbook\DC2RVA_FEISMapbook_Final_11x17.mxd | Last Updated: 03.13.2019



1 inch = 200 feet
@ 11 x 17 inches

Projection: Lambert Conformal Conic
State Plane Virginia North FIPS 4501 Feet
North American Datum of 1983
Imagery/Basemap Source: 2015-2017 VGIN
Aerial Imagery; ESRI World Transportation

Legend

- Permanent Limits of Disturbance
- Temporary Limits of Disturbance
- CSXT Mileposts
- Control Point/Interlocking
- Track - Existing
- Track - Improve Existing
- Track - Proposed
- Track - Proposed by others
- Track - Remove
- Crossover/Turnout - Proposed
- Crossover/Turnout - Proposed by others
- Crossover/Turnout - Remove
- Retaining Walls
- Retaining Walls - Proposed by others
- Bridge
- Bridge - Proposed by others
- Roadway
- Roadway - Proposed by others
- Edge of Pavement
- Roadway Centerline
- Median Separators
- Gate/Quad Gate
- Locking Gate
- Crossing - Closure
- Crossing - Grade Separate
- Crossing - Four-Quadrant Gate
- Crossing - Gates with Center Median Treatment
- Crossing - Locking Gate (Private)
- SWM Facilities
- Drainage Culvert Crossings
- Drainage Directional Arrows
- Stations
- Station Platform - Existing
- Station Platform - Proposed
- Station Platform - Proposed by others
- Station Platform - Remove
- Building/Structure
- CSXT ROW (County Parcel Data)
- City/County Parcels
- City/County Boundary

Preferred Alternative Mapbook

Sheet 134 of 217