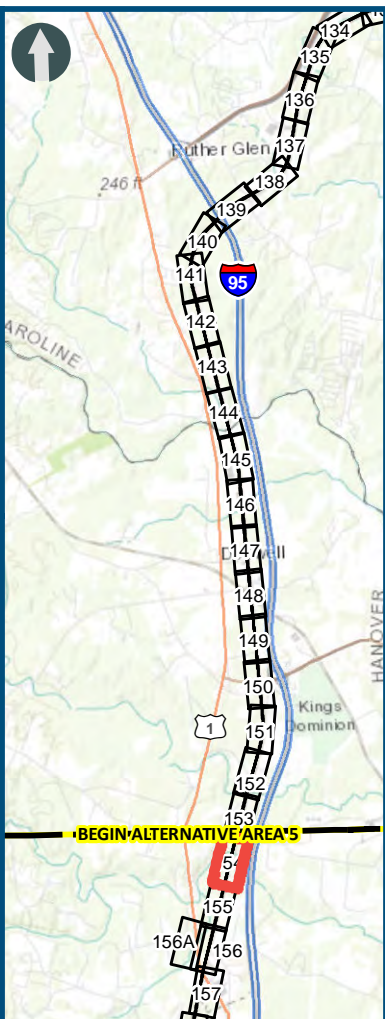
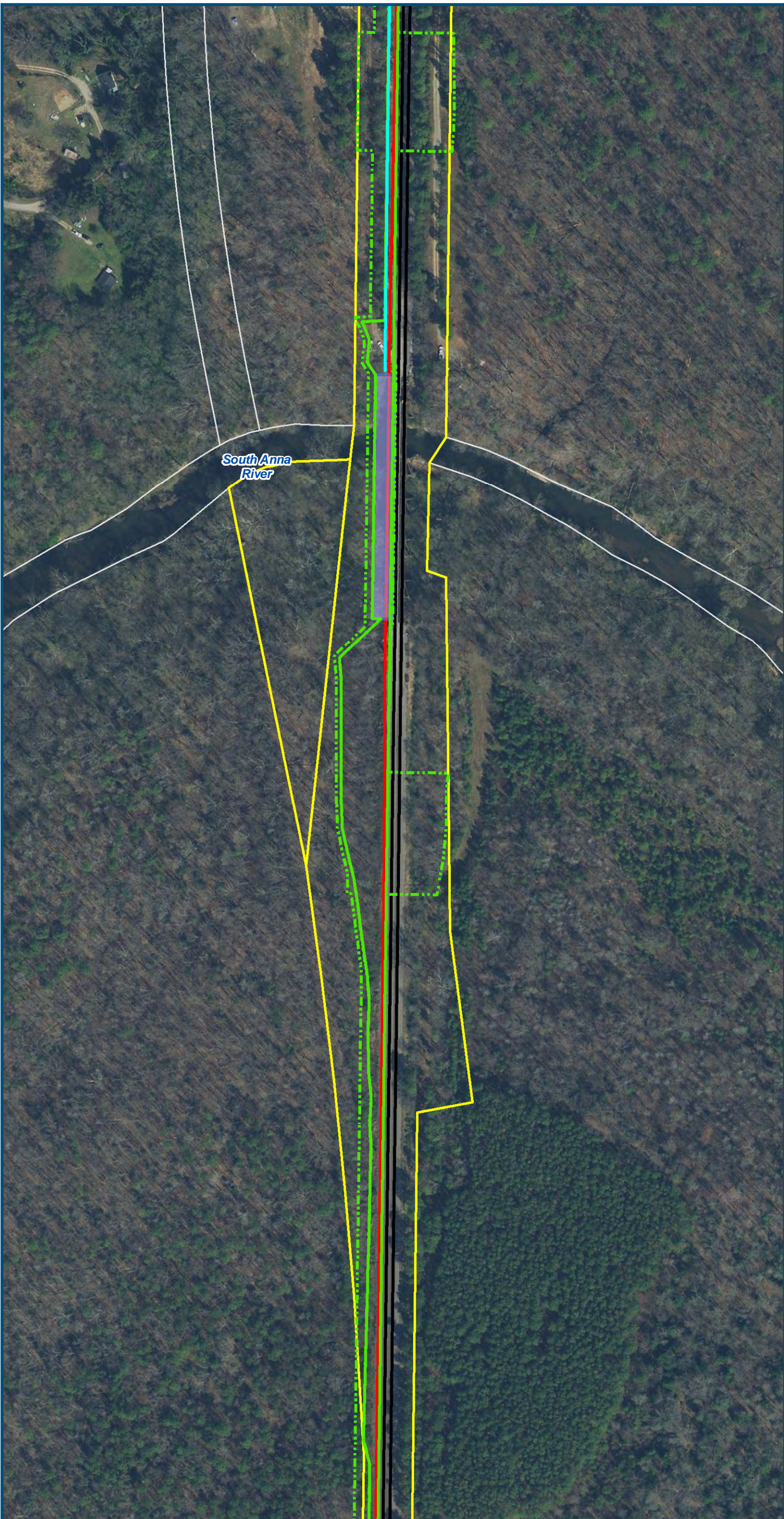


\\dlsmain\GIS\_DATA\GIS\Projects\011545\_VA Dept of Rails-Public\Transportation\0239056\_RAPS-4\AltDev-Concept\Eng\map\_docs\mxd\FEIS\Pre\AltMapbook\DC2RVA\_FEISMapbook\_Final\_11x17.mxd | Last Updated: 03.13.2019



1 inch = 200 feet  
@ 11 x 17 inches

Projection: Lambert Conformal Conic  
State Plane Virginia North FIPS 4501 Feet  
North American Datum of 1983

Imagery/Basemap Source: 2015-2017 VGIN  
Aerial Imagery; ESRI World Transportation

#### Legend

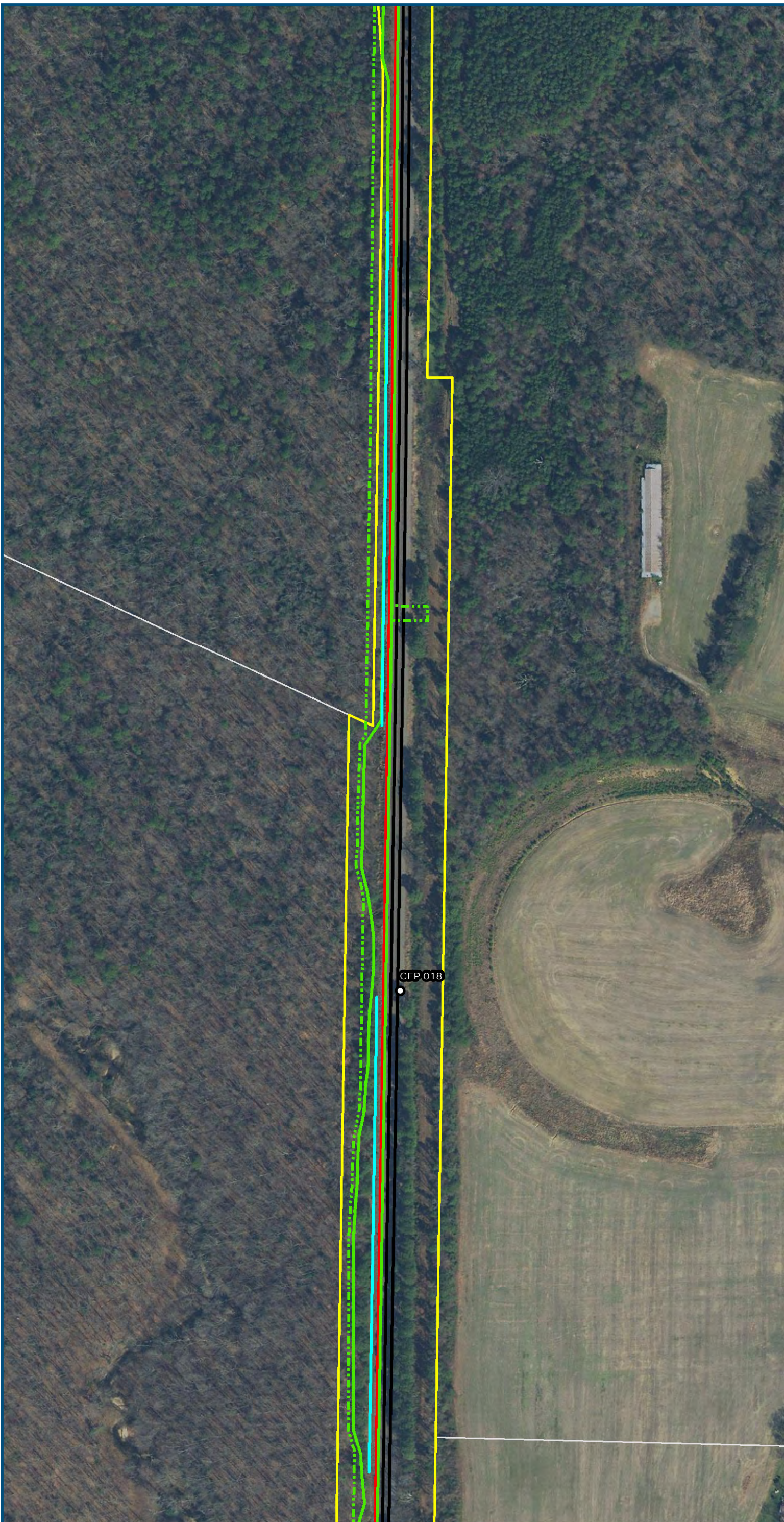
- Permanent Limits of Disturbance
- Temporary Limits of Disturbance
- CSXT Mileposts
- Control Point/Interlocking
- Track - Existing
- Track - Improve Existing
- Track - Proposed
- Track - Proposed by others
- Track - Remove
- Crossover/Turnout - Proposed
- Crossover/Turnout - Proposed by others
- Crossover/Turnout - Remove
- Retaining Walls
- Retaining Walls - Proposed by others
- Bridge
- Bridge - Proposed by others
- Roadway
- Roadway - Proposed by others
- Edge of Pavement
- Roadway Centerline
- Median Separators
- Gate/Quad Gate
- Locking Gate
- Crossing - Closure
- Crossing - Grade Separate
- Crossing - Four-Quadrant Gate
- Crossing - Gates with Center Median Treatment
- Crossing - Locking Gate (Private)
- SWM Facilities
- Drainage Culvert Crossings
- Drainage Directional Arrows
- Stations
- Station Platform - Existing
- Station Platform - Proposed
- Station Platform - Proposed by others
- Station Platform - Remove
- Building/Structure
- CSXT ROW (County Parcel Data)
- City/County Parcels
- City/County Boundary

#### Preferred Alternative Mapbook

Sheet 154 of 217



\\dismain\GIS\_DATA\GIS\Projects\011545\_VA Dept of Rails-Public\Transportation\0239056\_RAPS-4\AltDev-Concept\Eng\map\_docs\mxd\FEIS\PreAlt\Mapbook\DC2RVA\_FEISMapbook\_Final\_11x17.mxd | Last Updated: 03.13.2019



0 100 200  
Feet  
1 inch = 200 feet  
@ 11 x 17 inches  
Projection: Lambert Conformal Conic  
State Plane Virginia North FIPS 4501 Feet  
North American Datum of 1983  
Imagery/Basemap Source: 2015-2017 VGIN  
Aerial Imagery; ESRI World Transportation

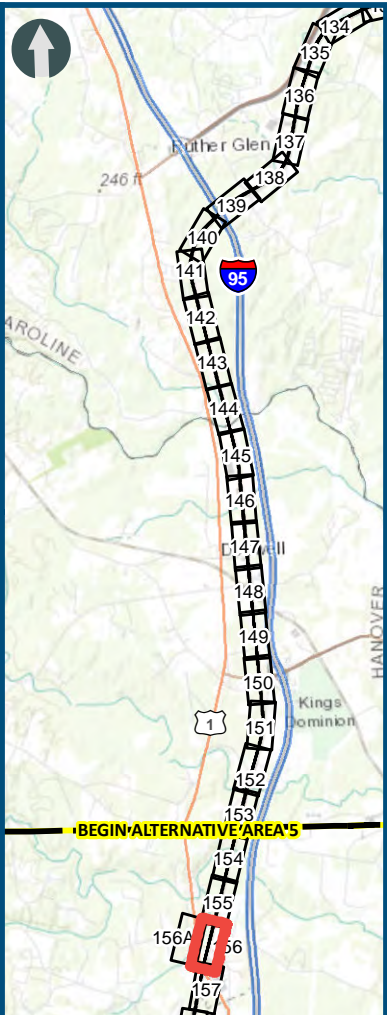
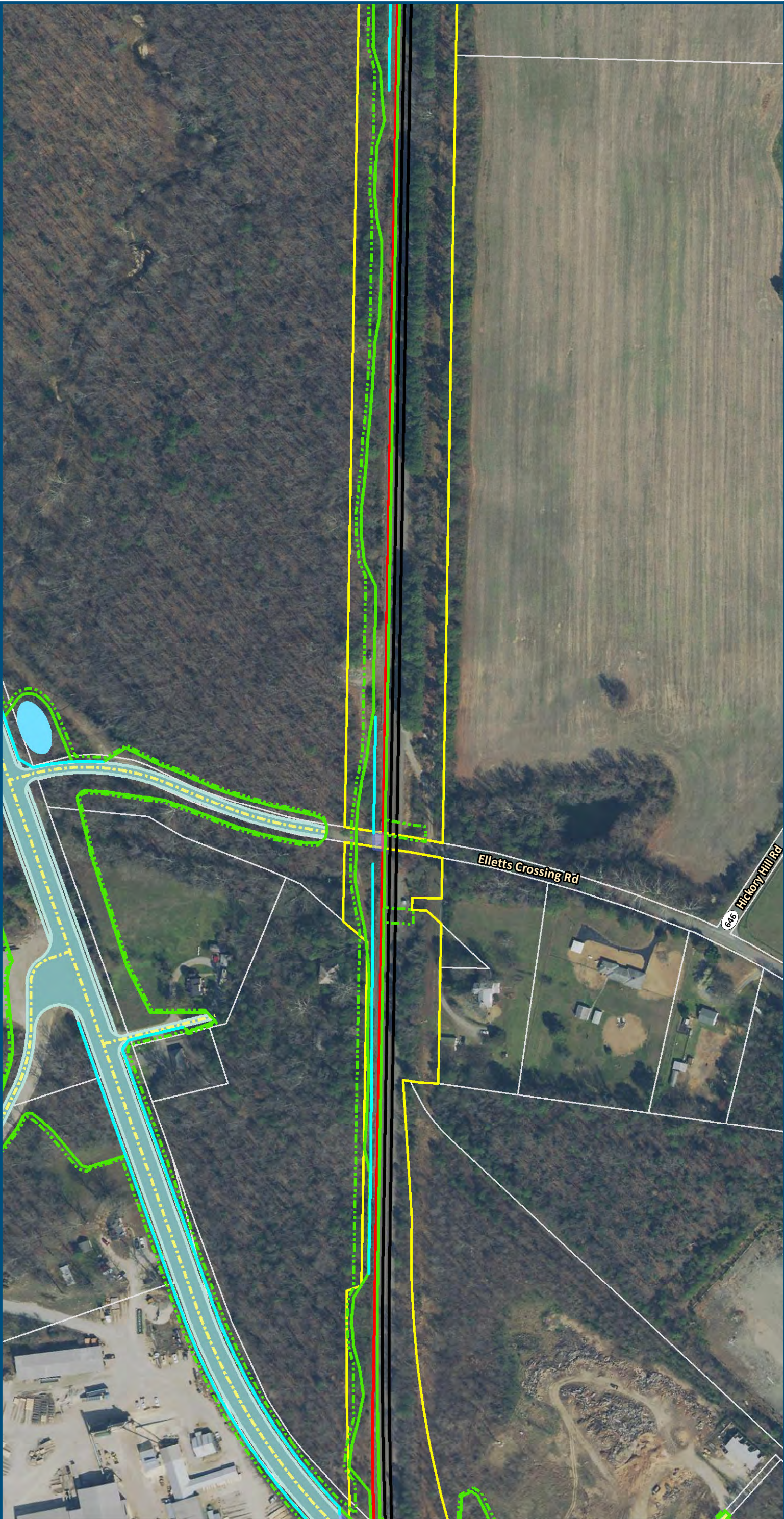
- Legend**
- Permanent Limits of Disturbance
  - Temporary Limits of Disturbance
  - CSXT Mileposts
  - Control Point/Interlocking
  - Track - Existing
  - Track - Improve Existing
  - Track - Proposed
  - Track - Proposed by others
  - Track - Remove
  - Crossover/Turnout - Proposed
  - Crossover/Turnout - Proposed by others
  - Crossover/Turnout - Remove
  - Retaining Walls
  - Retaining Walls - Proposed by others
  - Bridge
  - Bridge - Proposed by others
  - Roadway
  - Roadway - Proposed by others
  - Edge of Pavement
  - Roadway Centerline
  - Median Separators
  - Gate/Quad Gate
  - Locking Gate
  - Crossing - Closure
  - Crossing - Grade Separate
  - Crossing - Four-Quadrant Gate
  - Crossing - Gates with Center Median Treatment
  - Crossing - Locking Gate (Private)
  - SWM Facilities
  - Drainage Culvert Crossings
  - Drainage Directional Arrows
  - Stations
  - Station Platform - Existing
  - Station Platform - Proposed
  - Station Platform - Proposed by others
  - Station Platform - Remove
  - Building/Structure
  - CSXT ROW (County Parcel Data)
  - City/County Parcels
  - City/County Boundary

**Preferred Alternative  
Mapbook**

Sheet 155 of 217



\\dlsmain\GIS\_DATA\GIS\Projects\11545\_VA Dept of Rail\PublicTransportation\0239056\_RAPS-4\AltDev-ConceptEng\map\_docs\mxd\FEIS\PreAltMapbook\DC2RVA\_FEISMapbook\_Final\_11x17.mxd | Last Updated: 03.13.2019



1 inch = 200 feet  
@ 11 x 17 inches

Projection: Lambert Conformal Conic  
State Plane Virginia North FIPS 4501 Feet  
North American Datum of 1983

Imagery/Basemap Source: 2015-2017 VGIN  
Aerial Imagery; ESRI World Transportation

#### Legend

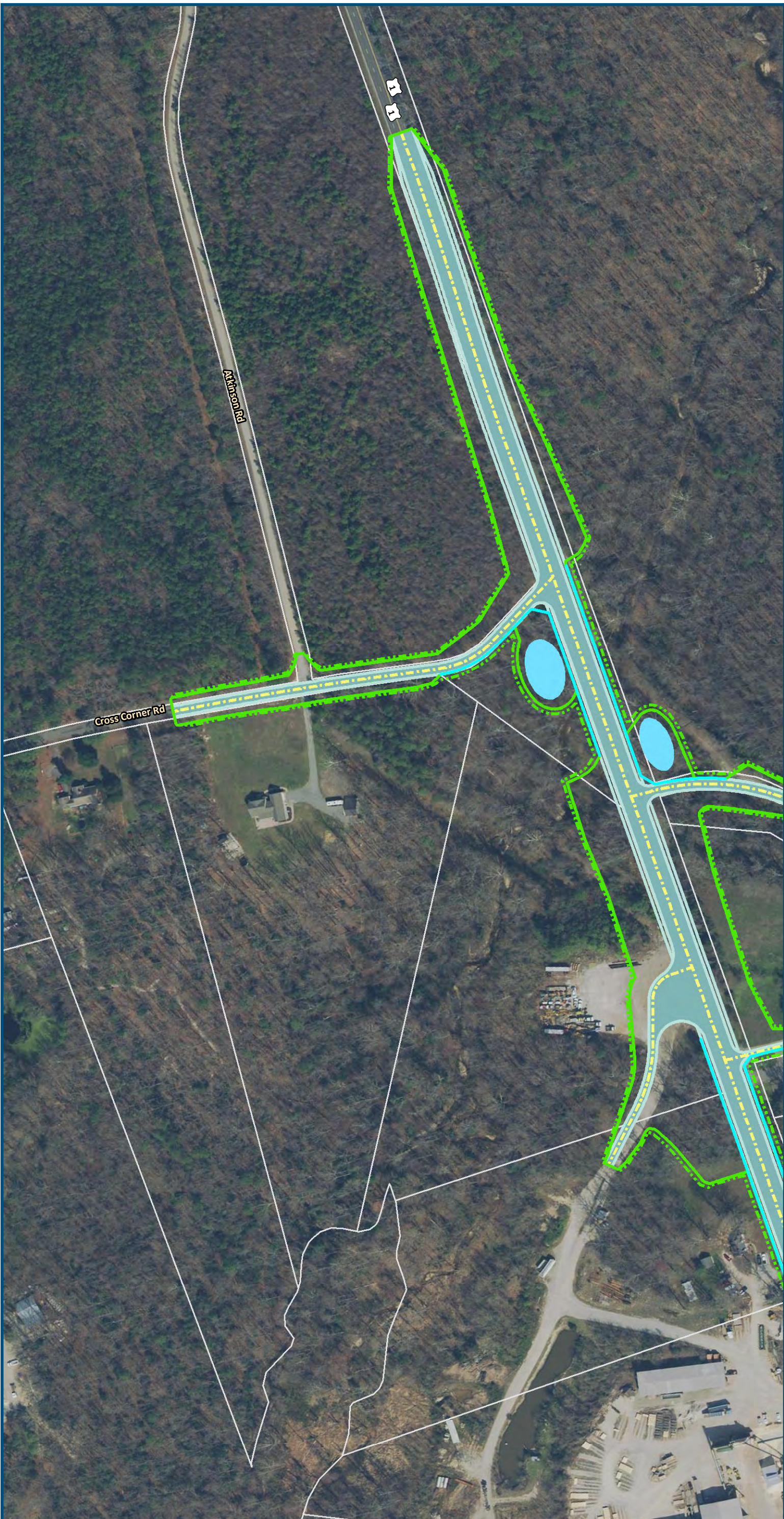
- Permanent Limits of Disturbance
- Temporary Limits of Disturbance
- CSXT Mileposts
- Control Point/Interlocking
- Track - Existing
- Track - Improve Existing
- Track - Proposed
- Track - Proposed by others
- Track - Remove
- Crossover/Turnout - Proposed
- Crossover/Turnout - Proposed by others
- Crossover/Turnout - Remove
- Retaining Walls
- Retaining Walls - Proposed by others
- Bridge
- Bridge - Proposed by others
- Roadway
- Roadway - Proposed by others
- Edge of Pavement
- Roadway Centerline
- Median Separators
- Gate/Quad Gate
- Locking Gate
- Crossing - Closure
- Crossing - Grade Separate
- Crossing - Four-Quadrant Gate
- Crossing - Gates with Center Median Treatment
- Crossing - Locking Gate (Private)
- SWM Facilities
- Drainage Culvert Crossings
- Drainage Directional Arrows
- Stations
- Station Platform - Existing
- Station Platform - Proposed
- Station Platform - Proposed by others
- Station Platform - Remove
- Building/Structure
- CSXT ROW (County Parcel Data)
- City/County Parcels
- City/County Boundary

#### Preferred Alternative Mapbook

Sheet 156 of 217



\\dismain\GIS\_DATA\GIS\Projects\11545\_VA Dept of Rail - Public Transportation\0239056\_RAPS-4\AltDev-Concept\Eng\map\_docs\mxd\FEIS\PreAltMapbook\DC2RVA\_FEISMapbook\_Final\_11x17.mxd | Last Updated: 03.13.2019



0 100 200  
Feet

1 inch = 200 feet  
@ 11 x 17 inches

Projection: Lambert Conformal Conic  
State Plane Virginia North FIPS 4501 Feet  
North American Datum of 1983

Imagery/Basemap Source: 2015-2017 VGIN  
Aerial Imagery; ESRI World Transportation

#### Legend

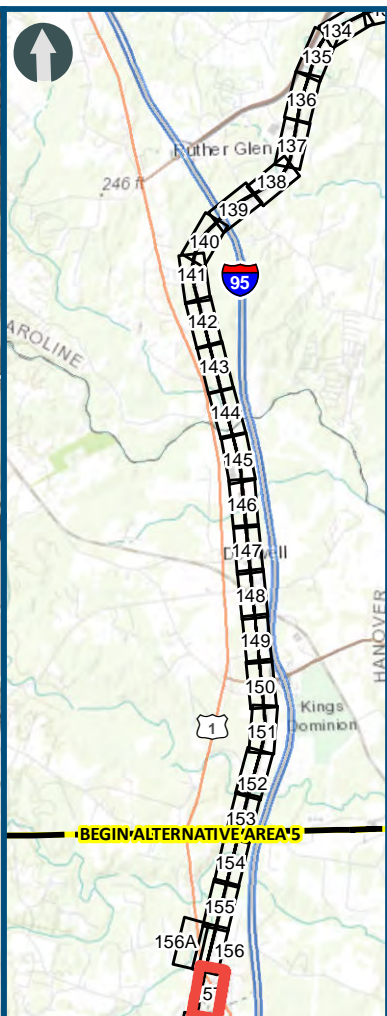
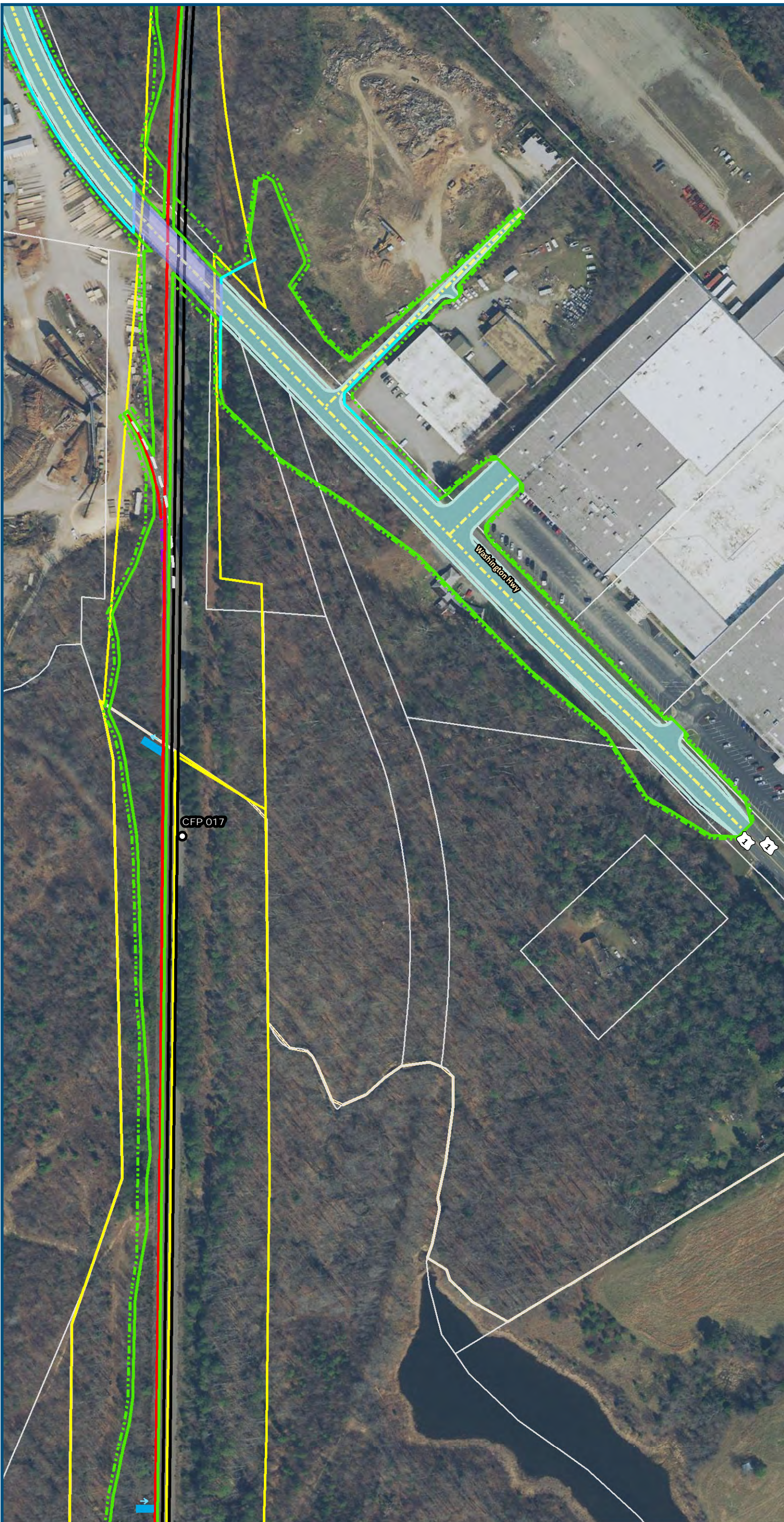
- Permanent Limits of Disturbance
- Temporary Limits of Disturbance
- CSXT Mileposts
- Control Point/Interlocking
- Track - Existing
- Track - Improve Existing
- Track - Proposed
- Track - Proposed by others
- Track - Remove
- Crossover/Turnout - Proposed
- Crossover/Turnout - Proposed by others
- Crossover/Turnout - Remove
- Retaining Walls
- Retaining Walls - Proposed by others
- Bridge
- Bridge - Proposed by others
- Roadway
- Roadway - Proposed by others
- Edge of Pavement
- Roadway Centerline
- Median Separators
- Gate/Quad Gate
- Locking Gate
- Crossing - Closure
- Crossing - Grade Separate
- Crossing - Four-Quadrant Gate
- Crossing - Gates with Center Median Treatment
- Crossing - Locking Gate (Private)
- SWM Facilities
- Drainage Culvert Crossings
- Drainage Directional Arrows
- Stations
- Station Platform - Existing
- Station Platform - Proposed
- Station Platform - Proposed by others
- Station Platform - Remove
- Building/Structure
- CSXT ROW (County Parcel Data)
- City/County Parcels
- City/County Boundary

#### Preferred Alternative Mapbook

Sheet 156A of 217



\\dlsmain\GIS\_DATA\GIS\Projects\011545\_VA\Dev\PublicTransportation\0239056\_RAPS-4\AltDev-ConceptEng\map\_docs\mxd\FEIS\PreAltMapbook\DC2RVA\_FEISMapbook\_Final\_11x17.mxd | Last Updated: 03.13.2019



0 100 200  
Feet  
1 inch = 200 feet  
@ 11 x 17 inches  
Projection: Lambert Conformal Conic  
State Plane Virginia North FIPS 4501 Feet  
North American Datum of 1983  
Imagery/Basemap Source: 2015-2017 VGIN  
Aerial Imagery; ESRI World Transportation

#### Legend

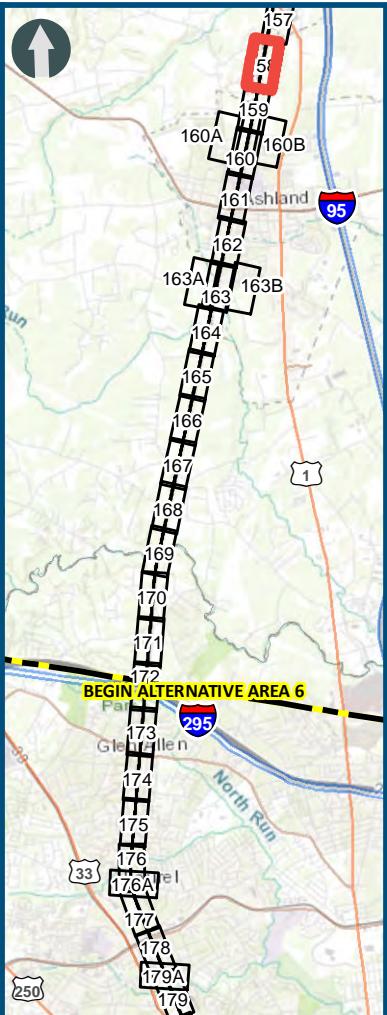
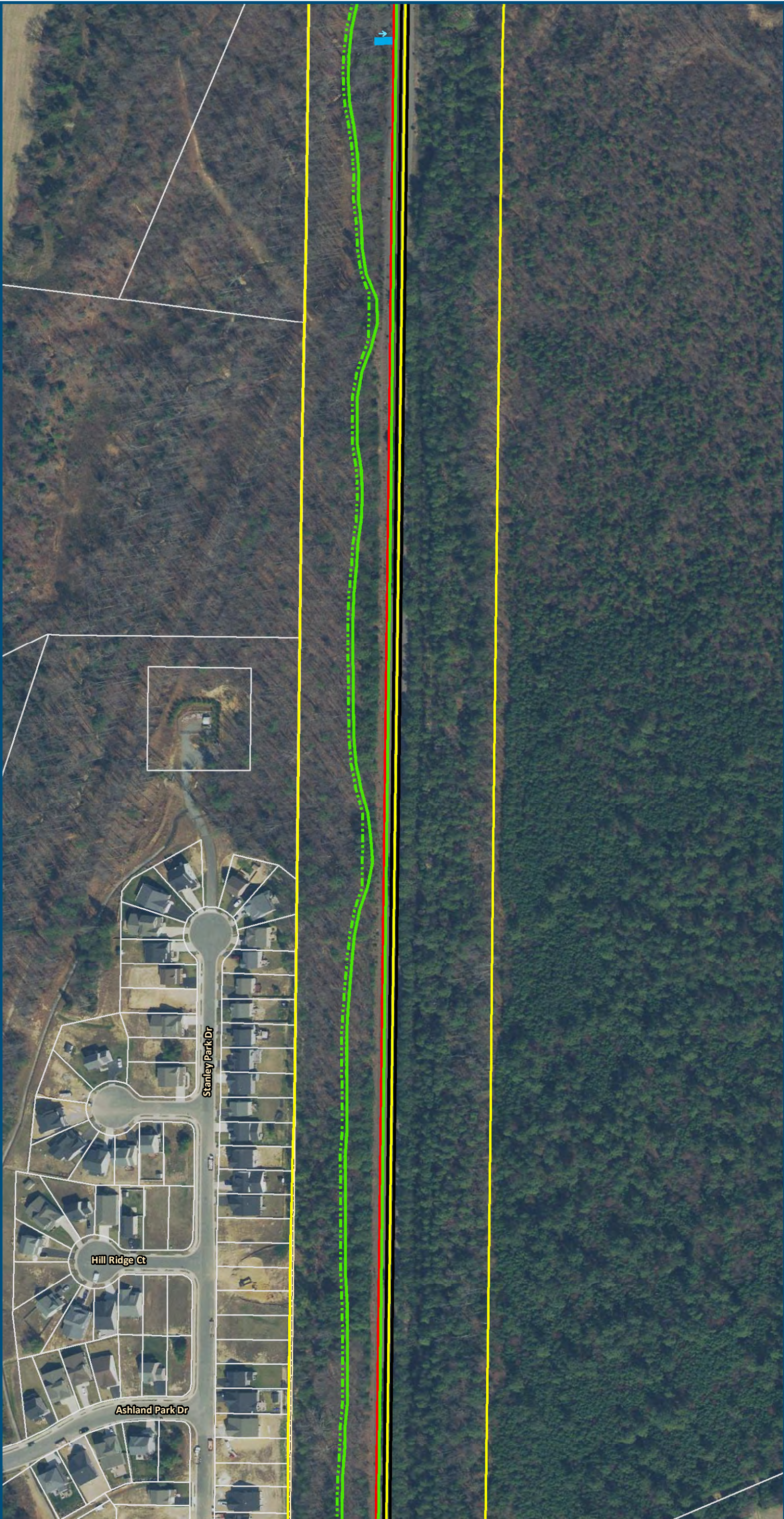
- Permanent Limits of Disturbance
- Temporary Limits of Disturbance
- CSXT Mileposts
- Control Point/Interlocking
- Track - Existing
- Track - Improve Existing
- Track - Proposed
- Track - Proposed by others
- Track - Remove
- Crossover/Turnout - Proposed
- Crossover/Turnout - Proposed by others
- Crossover/Turnout - Remove
- Retaining Walls
- Retaining Walls - Proposed by others
- Bridge
- Bridge - Proposed by others
- Roadway
- Roadway - Proposed by others
- Edge of Pavement
- Roadway Centerline
- Median Separators
- Gate/Quad Gate
- Locking Gate
- Crossing - Closure
- Crossing - Grade Separate
- Crossing - Four-Quadrant Gate
- Crossing - Gates with Center Median Treatment
- Crossing - Locking Gate (Private)
- SWM Facilities
- Drainage Culvert Crossings
- Drainage Directional Arrows
- Stations
- Station Platform - Existing
- Station Platform - Proposed
- Station Platform - Proposed by others
- Station Platform - Remove
- Building/Structure
- CSXT ROW (County Parcel Data)
- City/County Parcels
- City/County Boundary

#### Preferred Alternative Mapbook

Sheet 157 of 217



\\dlsmain\GIS\_DATA\GIS\Projects\011545\_VA Dept of Rail-Public Transportation\0239056\_RAPS-4AltDev-ConceptEng\map\_docs\mxd\FEIS\PreAltMapbook\DC2RVA\_FEISMapbook\_Final\_11x17.mxd | Last Updated: 03.13.2019



0 100 200  
Feet  
1 inch = 200 feet  
@ 11 x 17 inches  
Projection: Lambert Conformal Conic  
State Plane Virginia North FIPS 4501 Feet  
North American Datum of 1983  
Imagery/Basemap Source: 2015-2017 VGIN  
Aerial Imagery; ESRI World Transportation

Legend

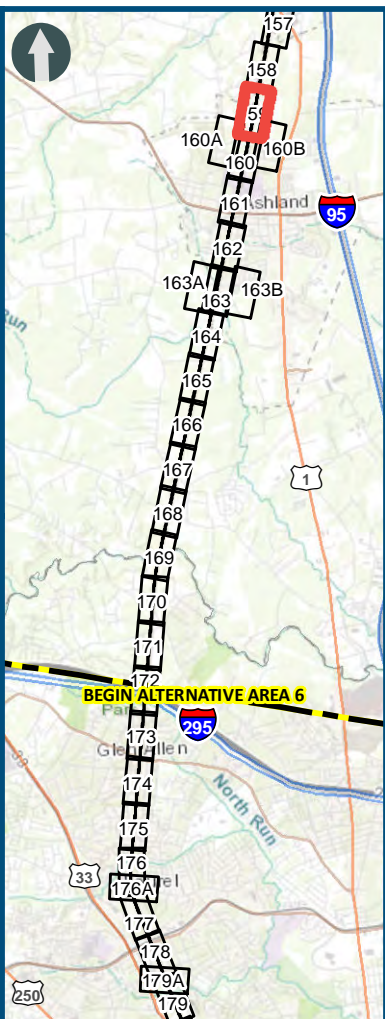
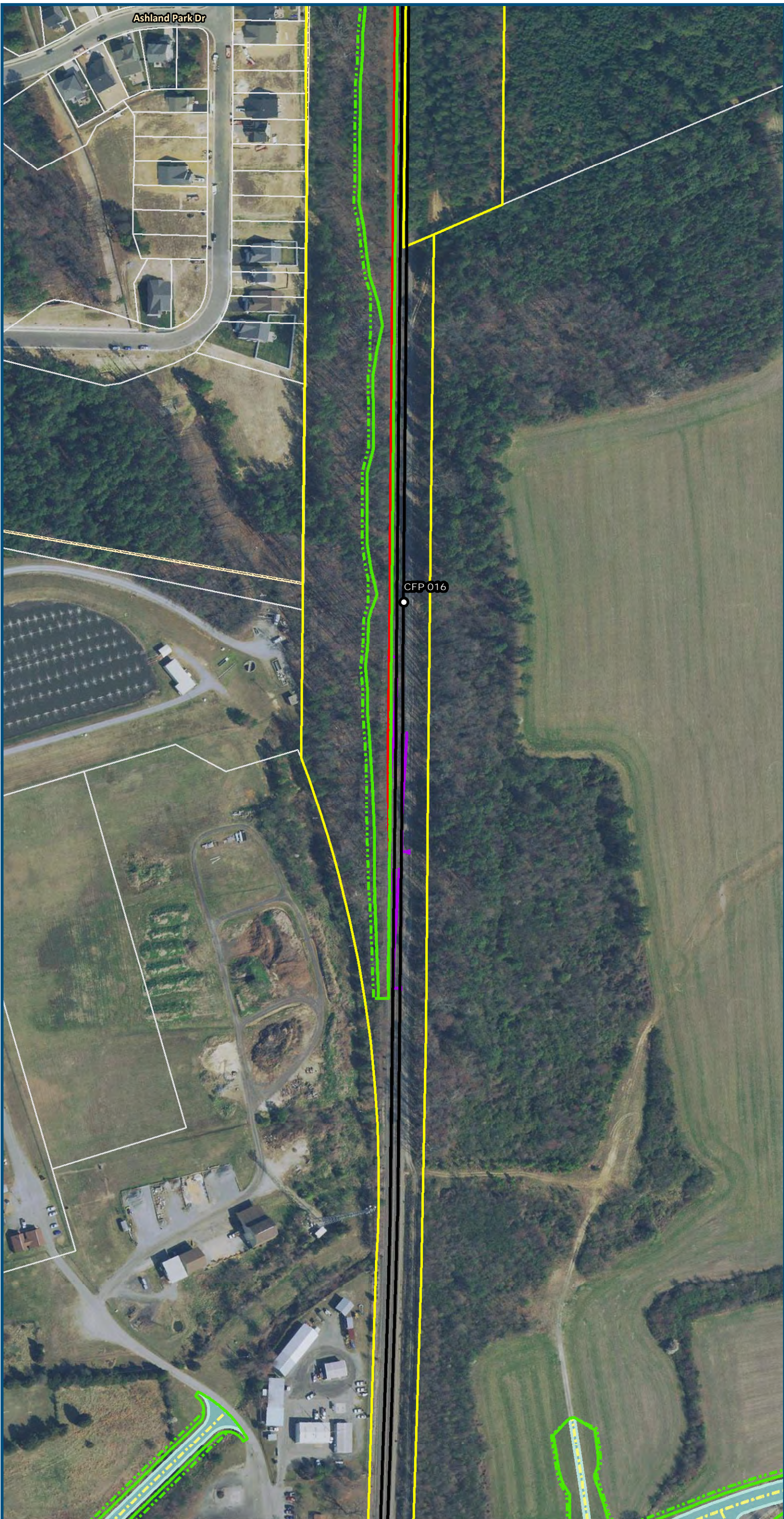
- Permanent Limits of Disturbance
- Temporary Limits of Disturbance
- CSXT Mileposts
- Control Point/Interlocking
- Track - Existing
- Track - Improve Existing
- Track - Proposed
- Track - Proposed by others
- Track - Remove
- Crossover/Turnout - Proposed
- Crossover/Turnout - Proposed by others
- Crossover/Turnout - Remove
- Retaining Walls
- Retaining Walls - Proposed by others
- Bridge
- Bridge - Proposed by others
- Roadway
- Roadway - Proposed by others
- Edge of Pavement
- Roadway Centerline
- Median Separators
- Gate/Quad Gate
- Locking Gate
- Crossing - Closure
- Crossing - Grade Separate
- Crossing - Four-Quadrant Gate
- Crossing - Gates with Center Median Treatment
- Crossing - Locking Gate (Private)
- SWM Facilities
- Drainage Culvert Crossings
- Drainage Directional Arrows
- Stations
- Station Platform - Existing
- Station Platform - Proposed
- Station Platform - Proposed by others
- Station Platform - Remove
- Building/Structure
- CSXT ROW (County Parcel Data)
- City/County Parcels
- City/County Boundary

Preferred Alternative  
Mapbook

Sheet 158 of 217



\\dlsmain\GIS\_DATA\GIS\Projects\11545\_VA Dept of Rail\Public Transportation\0239056\_RAPS-4\AltDev-Concept\Eng\map\_docs\mxd\FEIS\PreAltMapbook\DC2RVA\_FEISMapbook\_Final\_11x17.mxd | Last Updated: 03.13.2019



1 inch = 200 feet  
@ 11 x 17 inches

Projection: Lambert Conformal Conic  
State Plane Virginia North FIPS 4501 Feet  
North American Datum of 1983

Imagery/Basemap Source: 2015-2017 VGIN  
Aerial Imagery; ESRI World Transportation

#### Legend

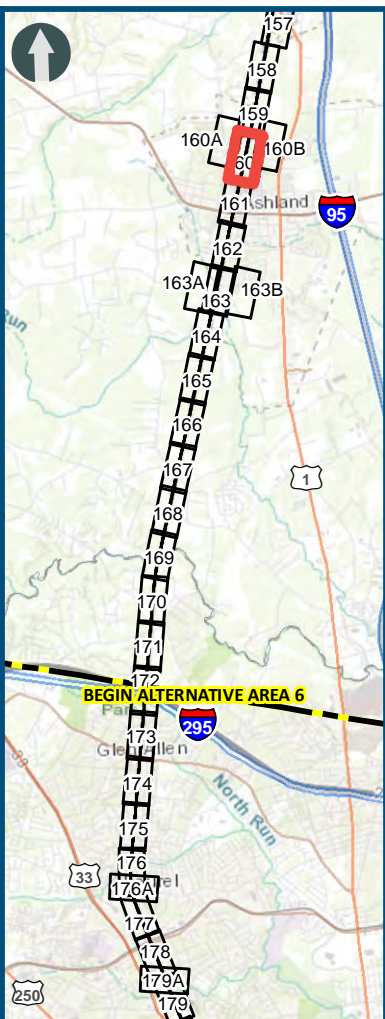
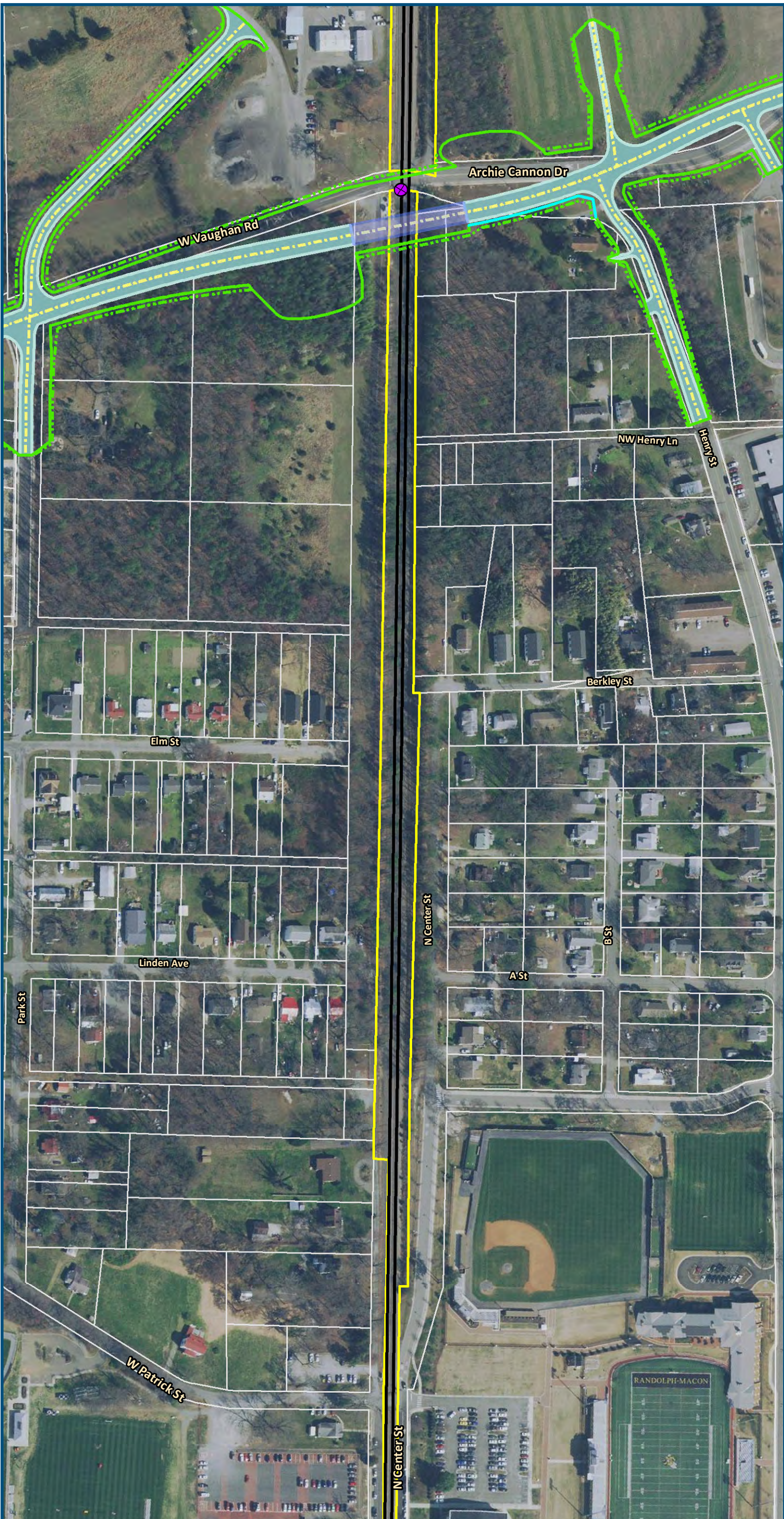
- Permanent Limits of Disturbance
- Temporary Limits of Disturbance
- CSXT Mileposts
- Control Point/Interlocking
- Track - Existing
- Track - Improve Existing
- Track - Proposed
- Track - Proposed by others
- Track - Remove
- Crossover/Turnout - Proposed
- Crossover/Turnout - Proposed by others
- Crossover/Turnout - Remove
- Retaining Walls
- Retaining Walls - Proposed by others
- Bridge
- Bridge - Proposed by others
- Roadway
- Roadway - Proposed by others
- Edge of Pavement
- Roadway Centerline
- Median Separators
- Gate/Quad Gate
- Locking Gate
- Crossing - Closure
- Crossing - Grade Separate
- Crossing - Four-Quadrant Gate
- Crossing - Gates with Center Median Treatment
- Crossing - Locking Gate (Private)
- SWM Facilities
- Drainage Culvert Crossings
- Drainage Directional Arrows
- Stations
- Station Platform - Existing
- Station Platform - Proposed
- Station Platform - Proposed by others
- Station Platform - Remove
- Building/Structure
- CSXT ROW (County Parcel Data)
- City/County Parcels
- City/County Boundary

### Preferred Alternative Mapbook

Sheet 159 of 217



\\dlsmain\GIS\_DATA\GIS\Projects\011545\_VA Dept of Rail\Public\Transportation\0239056\_RAPS-4\AltDev-Concept\Eng\map\_docs\mxd\FEIS\PreAltMapbook\DC2RVA\_FEISMapbook\_Final\_11x17.mxd | Last Updated: 03.13.2019



0 100 200  
Feet  
1 inch = 200 feet  
@ 11 x 17 inches  
Projection: Lambert Conformal Conic  
State Plane Virginia North FIPS 4501 Feet  
North American Datum of 1983  
Imagery/Basemap Source: 2015-2017 VGIN  
Aerial Imagery; ESRI World Transportation

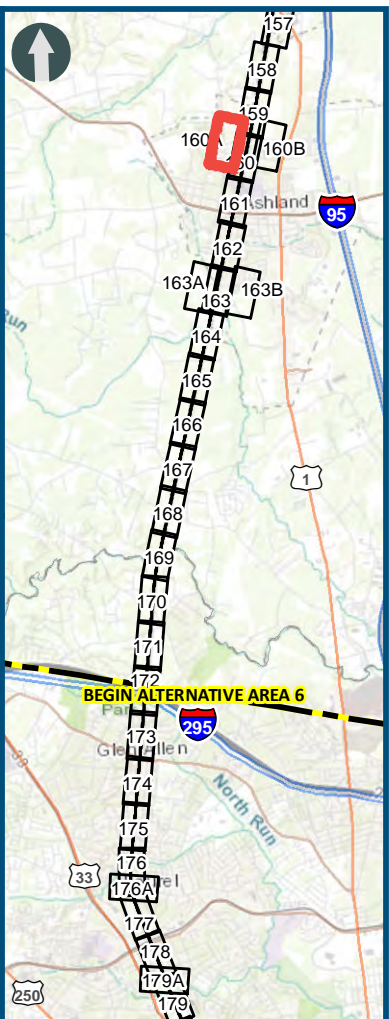
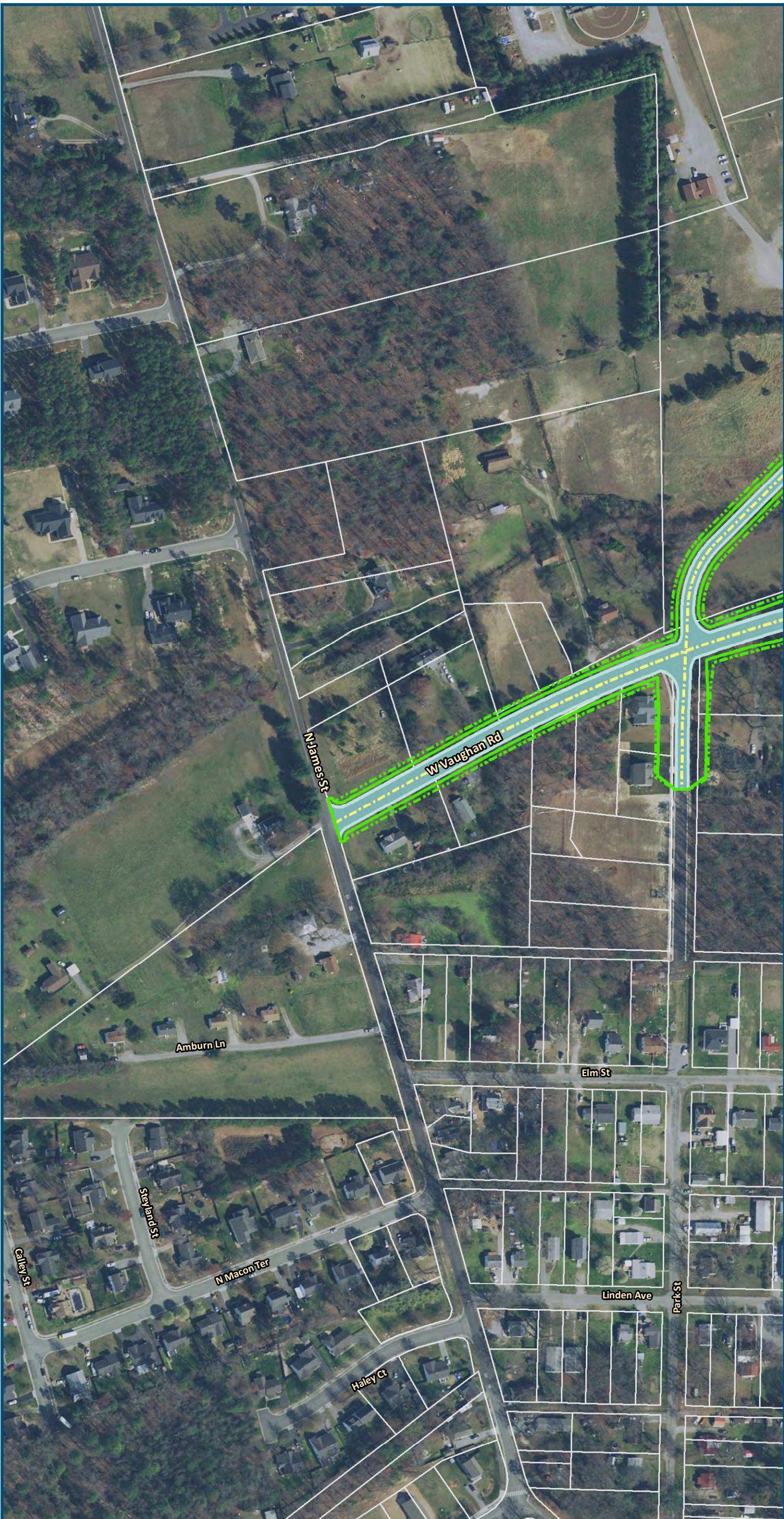
- Legend**
- Permanent Limits of Disturbance
  - Temporary Limits of Disturbance
  - CSXT Mileposts
  - Control Point/Interlocking
  - Track - Existing
  - Track - Improve Existing
  - Track - Proposed
  - Track - Proposed by others
  - Track - Remove
  - Crossover/Turnout - Proposed
  - Crossover/Turnout - Proposed by others
  - Crossover/Turnout - Remove
  - Retaining Walls
  - Retaining Walls - Proposed by others
  - Bridge
  - Bridge - Proposed by others
  - Roadway
  - Roadway - Proposed by others
  - Edge of Pavement
  - Roadway Centerline
  - Median Separators
  - Gate/Quad Gate
  - Locking Gate
  - Crossing - Closure
  - Crossing - Grade Separate
  - Crossing - Four-Quadrant Gate
  - Crossing - Gates with Center Median Treatment
  - Crossing - Locking Gate (Private)
  - SWM Facilities
  - Drainage Culvert Crossings
  - Drainage Directional Arrows
  - Stations
  - Station Platform - Existing
  - Station Platform - Proposed
  - Station Platform - Proposed by others
  - Station Platform - Remove
  - Building/Structure
  - CSXT ROW (County Parcel Data)
  - City/County Parcels
  - City/County Boundary

## Preferred Alternative Mapbook

Sheet 160 of 217



\\dlsmain\GIS\_DATA\GIS\Projects\011545\_VA Dept of Rail\Public Transportation\0239056\_RAPS-4\AltDev-Concept\Eng\map\_docs\mxd\FEIS\PreAltMapbook\DC2RVA\_FEISMapbook\_Final\_11x17.mxd | Last Updated: 03.13.2019



0 100 200  
Feet  
1 inch = 200 feet  
@ 11 x 17 inches  
Projection: Lambert Conformal Conic  
State Plane Virginia North FIPS 4501 Feet  
North American Datum of 1983  
Imagery/Basemap Source: 2015-2017 VGIN  
Aerial Imagery; ESRI World Transportation

#### Legend

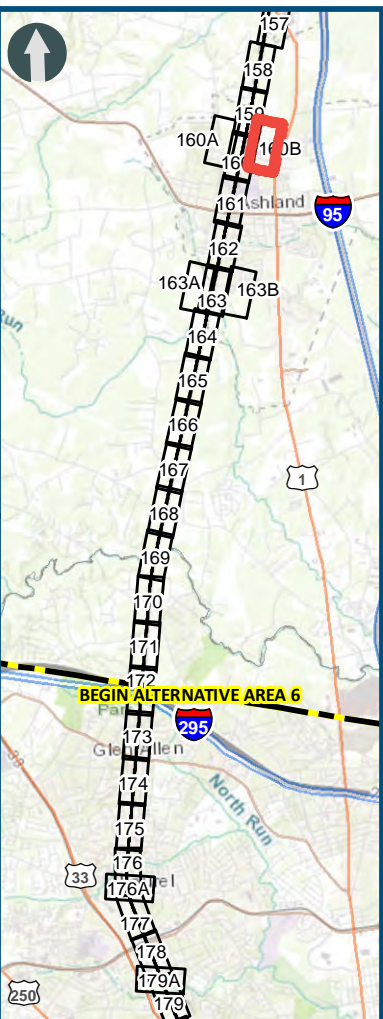
- Permanent Limits of Disturbance
- Temporary Limits of Disturbance
- CSXT Mileposts
- Control Point/Interlocking
- Track - Existing
- Track - Improve Existing
- Track - Proposed
- Track - Proposed by others
- Track - Remove
- Crossover/Turnout - Proposed
- Crossover/Turnout - Proposed by others
- Crossover/Turnout - Remove
- Retaining Walls
- Retaining Walls - Proposed by others
- Bridge
- Bridge - Proposed by others
- Roadway
- Roadway - Proposed by others
- Edge of Pavement
- Roadway Centerline
- Median Separators
- Gate/Quad Gate
- Locking Gate
- Crossing - Closure
- Crossing - Grade Separate
- Crossing - Four-Quadrant Gate
- Crossing - Gates with Center Median Treatment
- Crossing - Locking Gate (Private)
- SWM Facilities
- Drainage Culvert Crossings
- Drainage Directional Arrows
- Stations
- Station Platform - Existing
- Station Platform - Proposed
- Station Platform - Proposed by others
- Station Platform - Remove
- Building/Structure
- CSXT ROW (County Parcel Data)
- City/County Parcels
- City/County Boundary

#### Preferred Alternative Mapbook

Sheet 160A of 217



\\dismain\GIS\_DATA\GIS\Projects\11545\_VA Dept of Rail-Public Transportation\0239056\_RAPS-4AltDev-ConceptEng\map\_docs\mxd\FEIS\PreAltMapbook\DC2RVA\_FEISMapbook\_Final\_11x17.mxd | Last Updated: 03.13.2019



0 100 200  
Feet  
1 inch = 200 feet  
@ 11 x 17 inches  
Projection: Lambert Conformal Conic  
State Plane Virginia North FIPS 4501 Feet  
North American Datum of 1983  
Imagery/Basemap Source: 2015-2017 VGIN  
Aerial Imagery; ESRI World Transportation

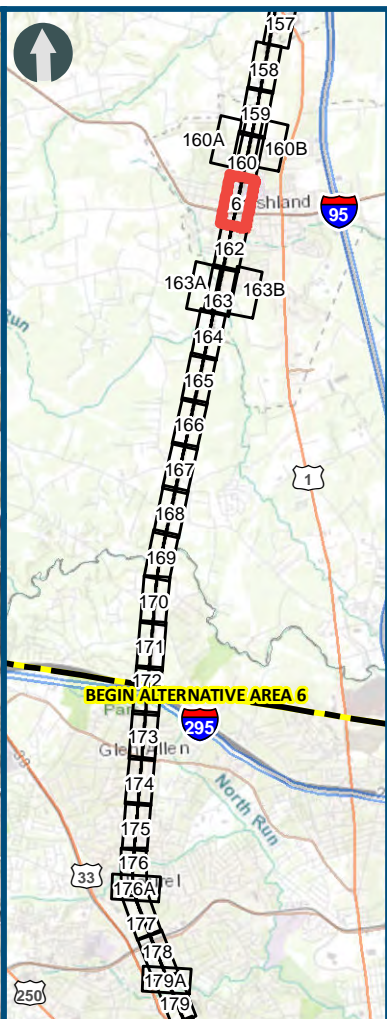
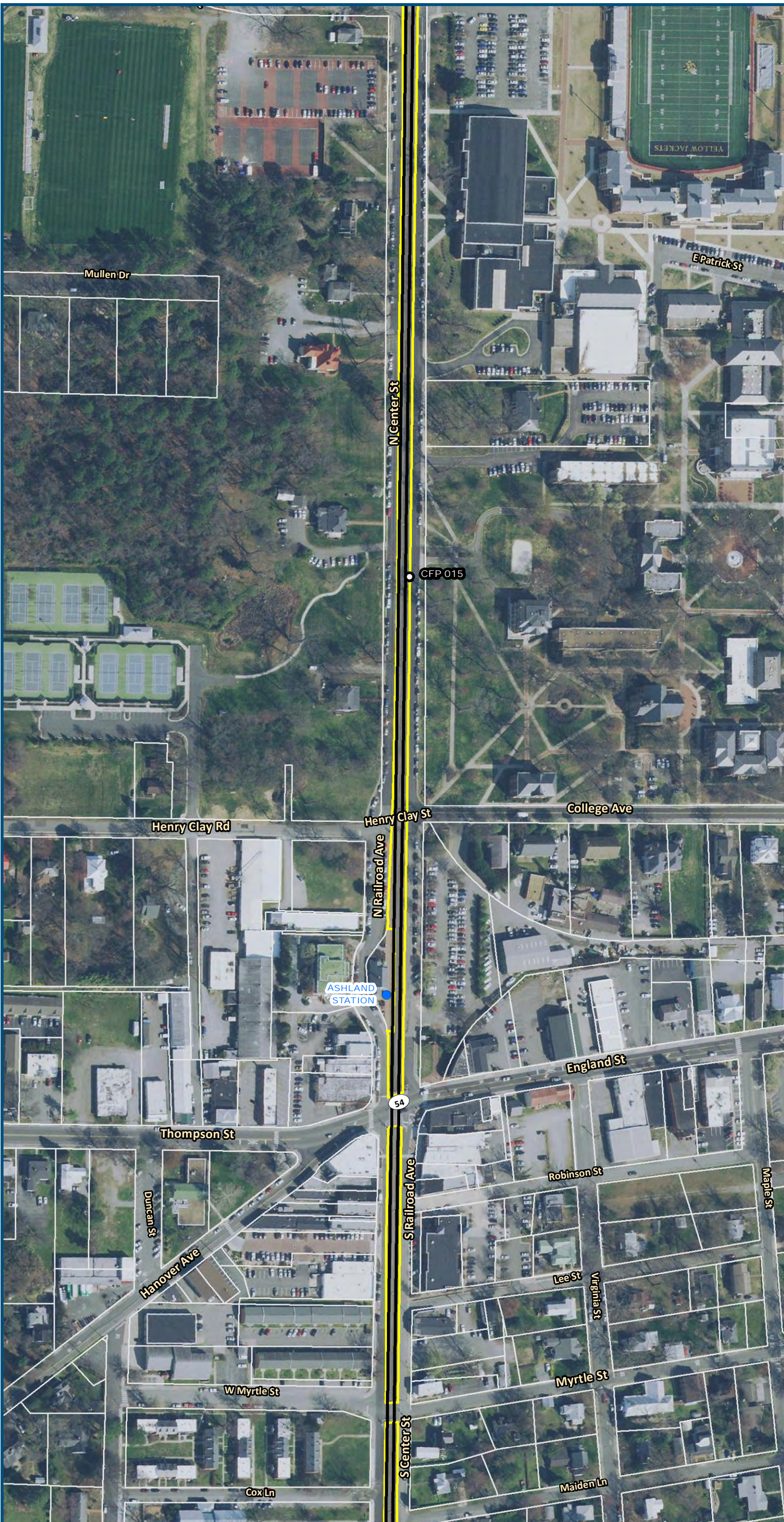
- Legend**
- Permanent Limits of Disturbance
  - Temporary Limits of Disturbance
  - CSXT Mileposts
  - Control Point/Interlocking
  - Track - Existing
  - Track - Improve Existing
  - Track - Proposed
  - Track - Proposed by others
  - Track - Remove
  - Crossover/Turnout - Proposed
  - Crossover/Turnout - Proposed by others
  - Crossover/Turnout - Remove
  - Retaining Walls
  - Retaining Walls - Proposed by others
  - Bridge
  - Bridge - Proposed by others
  - Roadway
  - Roadway - Proposed by others
  - Edge of Pavement
  - Roadway Centerline
  - Median Separators
  - Gate/Quad Gate
  - Locking Gate
  - Crossing - Closure
  - Crossing - Grade Separate
  - Crossing - Four-Quadrant Gate
  - Crossing - Gates with Center Median Treatment
  - Crossing - Locking Gate (Private)
  - SWM Facilities
  - Drainage Culvert Crossings
  - Drainage Directional Arrows
  - Stations
  - Station Platform - Existing
  - Station Platform - Proposed
  - Station Platform - Proposed by others
  - Station Platform - Remove
  - Building/Structure
  - CSXT ROW (County Parcel Data)
  - City/County Parcels
  - City/County Boundary

**Preferred Alternative  
Mapbook**

**Sheet 160B of 217**



\\dlsmain\GIS\_DATA\GIS\Projects\11545\_VA Dept of Rail\Public\Transportation\0239056\_RAPS-4\AI\Dev-Concept\Eng\map\_docs\mxd\FEIS\PreAI\Mapbook\DC2RVA\_FEISMapbook\_Final\_11x17.mxd | Last Updated: 03.13.2019



0 100 200  
Feet  
1 inch = 200 feet  
@ 11 x 17 inches  
Projection: Lambert Conformal Conic  
State Plane Virginia North FIPS 4501 Feet  
North American Datum of 1983  
Imagery/Basemap Source: 2015-2017 VGIN  
Aerial Imagery; ESRI World Transportation

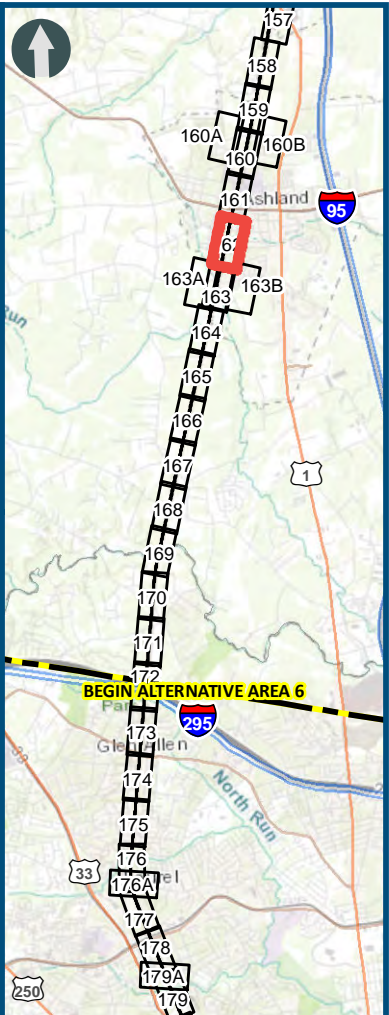
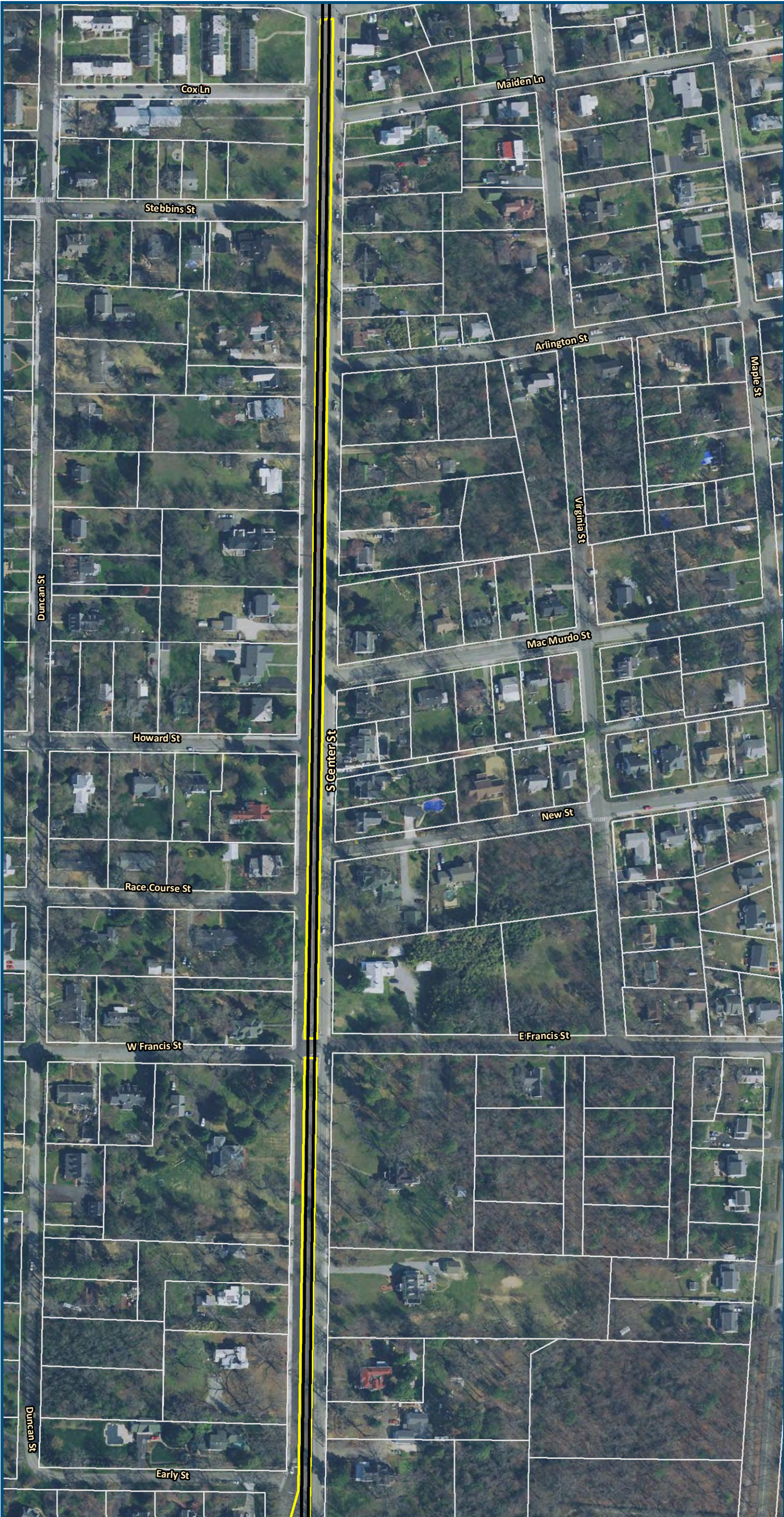
- Legend**
- Permanent Limits of Disturbance
  - Temporary Limits of Disturbance
  - CSXT Mileposts
  - Control Point/Interlocking
  - Track - Existing
  - Track - Improve Existing
  - Track - Proposed
  - Track - Proposed by others
  - Track - Remove
  - Crossover/Turnout - Proposed
  - Crossover/Turnout - Proposed by others
  - Crossover/Turnout - Remove
  - Retaining Walls
  - Retaining Walls - Proposed by others
  - Bridge
  - Bridge - Proposed by others
  - Roadway
  - Roadway - Proposed by others
  - Edge of Pavement
  - Roadway Centerline
  - Median Separators
  - Gate/Quad Gate
  - Locking Gate
  - Crossing - Closure
  - Crossing - Grade Separate
  - Crossing - Four-Quadrant Gate
  - Crossing - Gates with Center Median Treatment
  - Crossing - Locking Gate (Private)
  - SWM Facilities
  - Drainage Culvert Crossings
  - Drainage Directional Arrows
  - Stations
  - Station Platform - Existing
  - Station Platform - Proposed
  - Station Platform - Proposed by others
  - Station Platform - Remove
  - Building/Structure
  - CSXT ROW (County Parcel Data)
  - City/County Parcels
  - City/County Boundary

## Preferred Alternative Mapbook

Sheet 161 of 217



\\dlsmain\GIS\_DATA\GIS\Projects\11545\_VA Dept of Rail - Public\Transportation\0239056\_RAPS-4\AltDev-Concept\Eng\map\_docs\mxd\FEIS\PreAlt\Mapbook\DC2RVA\_FEISMapbook\_Final\_11x17.mxd | Last Updated: 03.13.2019



0 100 200  
Feet  
1 inch = 200 feet  
@ 11 x 17 inches  
Projection: Lambert Conformal Conic  
State Plane Virginia North FIPS 4501 Feet  
North American Datum of 1983  
Imagery/Basemap Source: 2015-2017 VGIN  
Aerial Imagery; ESRI World Transportation

- Legend**
- Permanent Limits of Disturbance
  - Temporary Limits of Disturbance
  - CSXT Mileposts
  - Control Point/Interlocking
  - Track - Existing
  - Track - Improve Existing
  - Track - Proposed
  - Track - Proposed by others
  - Track - Remove
  - Crossover/Turnout - Proposed
  - Crossover/Turnout - Proposed by others
  - Crossover/Turnout - Remove
  - Retaining Walls
  - Retaining Walls - Proposed by others
  - Bridge
  - Bridge - Proposed by others
  - Roadway
  - Roadway - Proposed by others
  - Edge of Pavement
  - Roadway Centerline
  - Median Separators
  - Gate/Quad Gate
  - Locking Gate
  - Crossing - Closure
  - Crossing - Grade Separate
  - Crossing - Four-Quadrant Gate
  - Crossing - Gates with Center Median Treatment
  - Crossing - Locking Gate (Private)
  - SWM Facilities
  - Drainage Culvert Crossings
  - Drainage Directional Arrows
  - Stations
  - Station Platform - Existing
  - Station Platform - Proposed
  - Station Platform - Proposed by others
  - Station Platform - Remove
  - Building/Structure
  - CSXT ROW (County Parcel Data)
  - City/County Parcels
  - City/County Boundary

## Preferred Alternative Mapbook

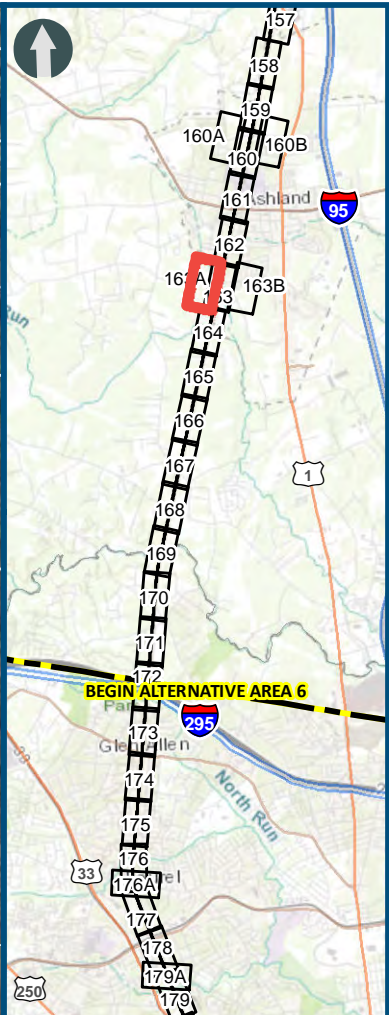
Sheet 162 of 217







\\dismain\GIS\_DATA\GIS\Projects\011545\_VA Dept of Rail-Public Transportation\0239056\_RAPS-4\AltDev-Concept\Eng\map\_docs\mxd\FEIS\Pre\AltMapbook\DC2RVA\_FEISMapbook\_Final\_11x17.mxd | Last Updated: 03.13.2019



0 100 200  
Feet  
1 inch = 200 feet  
@ 11 x 17 inches  
Projection: Lambert Conformal Conic  
State Plane Virginia North FIPS 4501 Feet  
North American Datum of 1983  
Imagery/Basemap Source: 2015-2017 VGIN  
Aerial Imagery; ESRI World Transportation

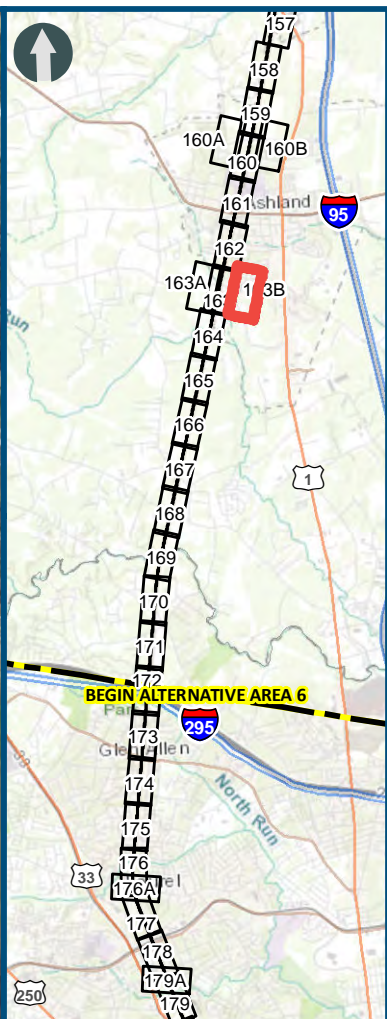
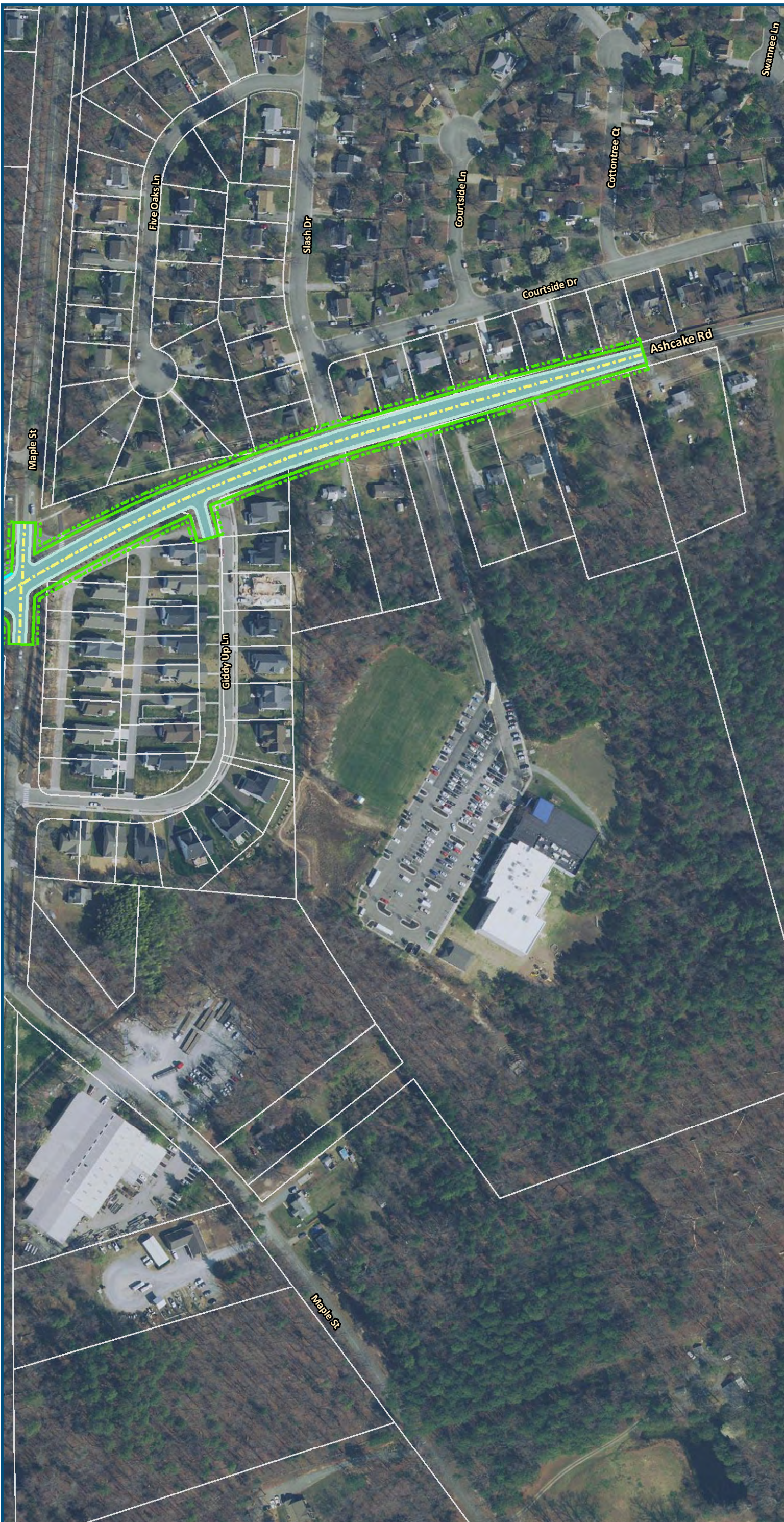
- Legend**
- Permanent Limits of Disturbance
  - Temporary Limits of Disturbance
  - CSXT Mileposts
  - Control Point/Interlocking
  - Track - Existing
  - Track - Improve Existing
  - Track - Proposed
  - Track - Proposed by others
  - Track - Remove
  - Crossover/Turnout - Proposed
  - Crossover/Turnout - Proposed by others
  - Crossover/Turnout - Remove
  - Retaining Walls
  - Retaining Walls - Proposed by others
  - Bridge
  - Bridge - Proposed by others
  - Roadway
  - Roadway - Proposed by others
  - Edge of Pavement
  - Roadway Centerline
  - Median Separators
  - Gate/Quad Gate
  - Locking Gate
  - Crossing - Closure
  - Crossing - Grade Separate
  - Crossing - Four-Quadrant Gate
  - Crossing - Gates with Center Median Treatment
  - Crossing - Locking Gate (Private)
  - SWM Facilities
  - Drainage Culvert Crossings
  - Drainage Directional Arrows
  - Stations
  - Station Platform - Existing
  - Station Platform - Proposed
  - Station Platform - Proposed by others
  - Station Platform - Remove
  - Building/Structure
  - CSXT ROW (County Parcel Data)
  - City/County Parcels
  - City/County Boundary

**Preferred Alternative  
Mapbook**

**Sheet 163A of 217**



\\dlsmain\GIS\_DATA\GIS\Projects\011545\_VA Dept of Rail\Public Transportation\0239056\_RAPS-4\AltDev-Concept\Eng\map\_docs\mxd\FEIS\PreAltMapbook\DC2RVA\_FEISMapbook\_Final\_11x17.mxd | Last Updated: 03.13.2019



1 inch = 200 feet  
@ 11 x 17 inches

Projection: Lambert Conformal Conic  
State Plane Virginia North FIPS 4501 Feet  
North American Datum of 1983

Imagery/Basemap Source: 2015-2017 VGIN  
Aerial Imagery; ESRI World Transportation

Legend

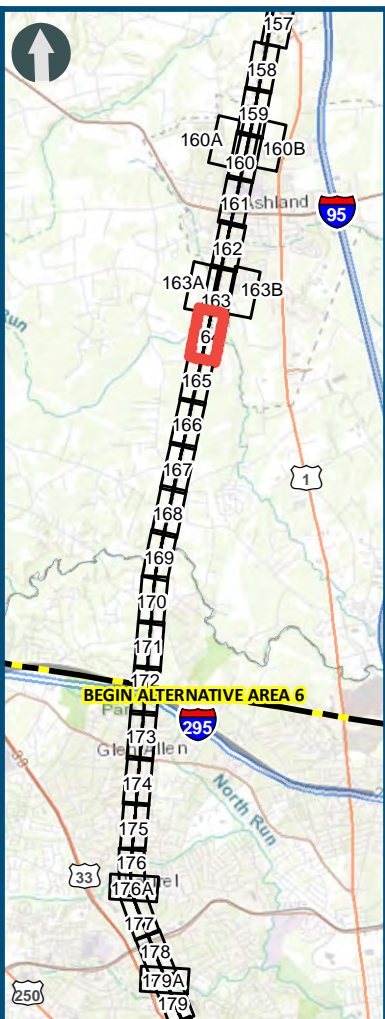
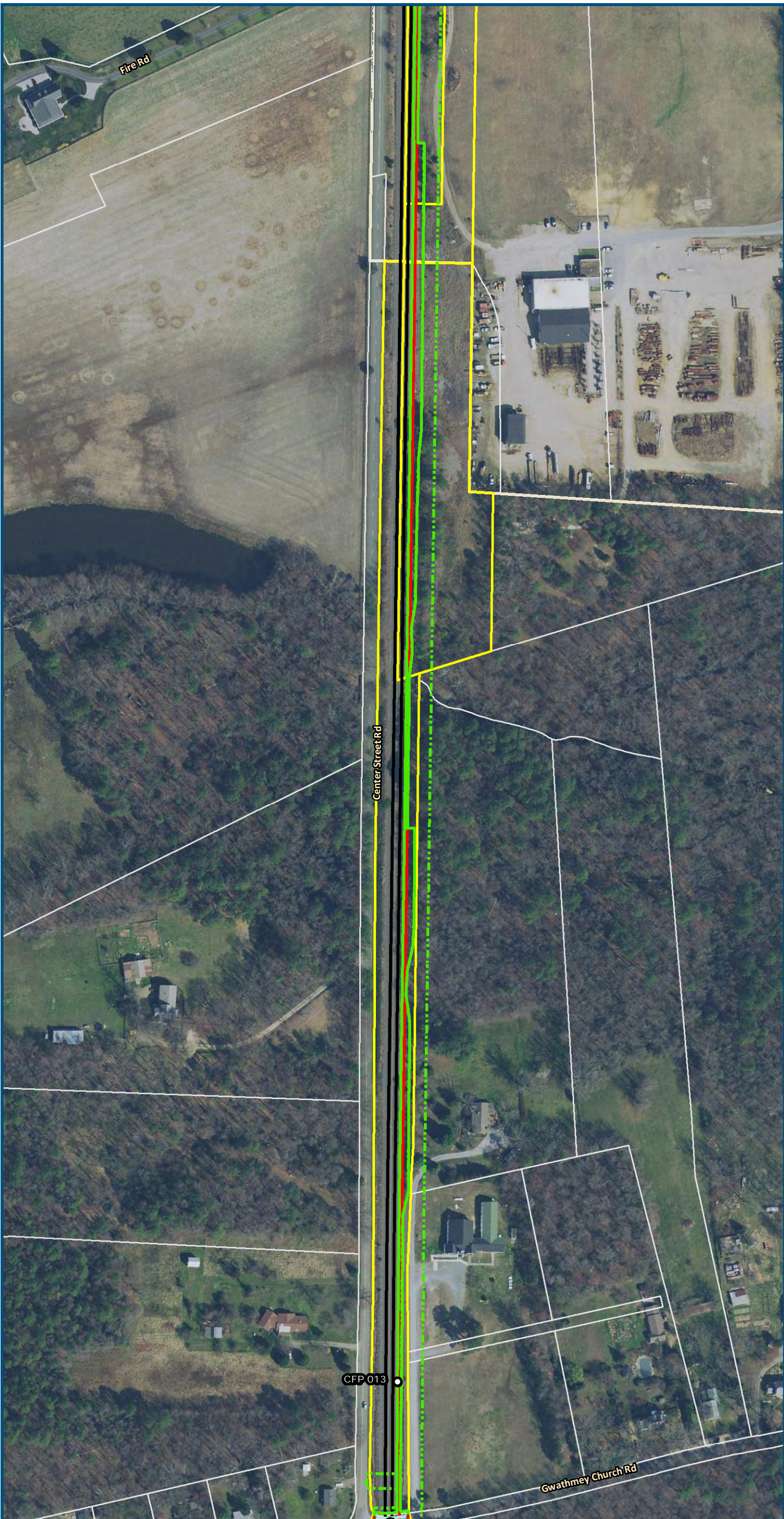
- Permanent Limits of Disturbance
- Temporary Limits of Disturbance
- CSXT Mileposts
- Control Point/Interlocking
- Track - Existing
- Track - Improve Existing
- Track - Proposed
- Track - Proposed by others
- Track - Remove
- Crossover/Turnout - Proposed
- Crossover/Turnout - Proposed by others
- Crossover/Turnout - Remove
- Retaining Walls
- Retaining Walls - Proposed by others
- Bridge
- Bridge - Proposed by others
- Roadway
- Roadway - Proposed by others
- Edge of Pavement
- Roadway Centerline
- Median Separators
- Gate/Quad Gate
- Locking Gate
- Crossing - Closure
- Crossing - Grade Separate
- Crossing - Four-Quadrant Gate
- Crossing - Gates with Center Median Treatment
- Crossing - Locking Gate (Private)
- SWM Facilities
- Drainage Culvert Crossings
- Drainage Directional Arrows
- Stations
- Station Platform - Existing
- Station Platform - Proposed
- Station Platform - Proposed by others
- Station Platform - Remove
- Building/Structure
- CSXT ROW (County Parcel Data)
- City/County Parcels
- City/County Boundary

Preferred Alternative  
Mapbook

Sheet 163B of 217



\\dlsmain\GIS\_DATA\GIS\Projects\011545\_VA Dept of Rail\Public Transportation\0239056\_RAPS-4\AltDev-Concept\Eng\map\_docs\mxd\FEIS\PreAltMapbook\DC2RVA\_FEISMapbook\_Final\_11x17.mxd | Last Updated: 03.13.2019



Projection: Lambert Conformal Conic  
State Plane Virginia North FIPS 4501 Feet  
North American Datum of 1983

Imagery/Basemap Source: 2015-2017 VGIN  
Aerial Imagery; ESRI World Transportation

#### Legend

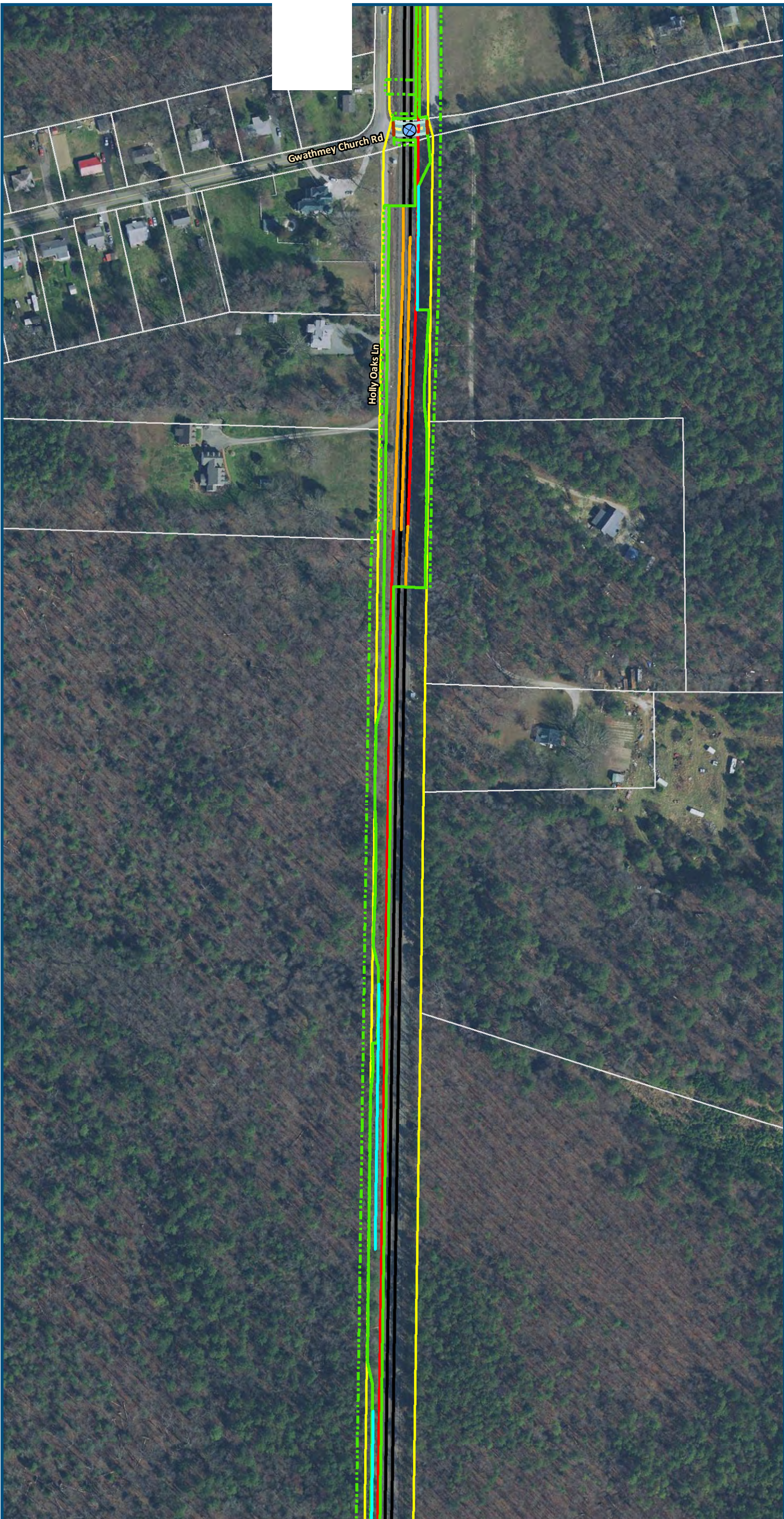
- Permanent Limits of Disturbance
- Temporary Limits of Disturbance
- CSXT Mileposts
- Control Point/Interlocking
- Track - Existing
- Track - Improve Existing
- Track - Proposed
- Track - Proposed by others
- Track - Remove
- Crossover/Turnout - Proposed
- Crossover/Turnout - Proposed by others
- Crossover/Turnout - Remove
- Retaining Walls
- Retaining Walls - Proposed by others
- Bridge
- Bridge - Proposed by others
- Roadway
- Roadway - Proposed by others
- Edge of Pavement
- Roadway Centerline
- Median Separators
- Gate/Quad Gate
- Locking Gate
- Crossing - Closure
- Crossing - Grade Separate
- Crossing - Four-Quadrant Gate
- Crossing - Gates with Center Median Treatment
- Crossing - Locking Gate (Private)
- SWM Facilities
- Drainage Culvert Crossings
- Drainage Directional Arrows
- Stations
- Station Platform - Existing
- Station Platform - Proposed
- Station Platform - Proposed by others
- Station Platform - Remove
- Building/Structure
- CSXT ROW (County Parcel Data)
- City/County Parcels
- City/County Boundary

### Preferred Alternative Mapbook

Sheet 164 of 217



\\dismain\GIS\_DATA\GIS\Projects\011545\_VA Dept of Rails-Public\Transportation\0239056\_RAPS-4\AltDev-Concept\Eng\map\_docs\mxd\FEIS\Pre\AltMapbook\DC2RVA\_FEISMapbook\_Final\_11x17.mxd | Last Updated: 03.13.2019



0 100 200  
Feet

1 inch = 200 feet  
@ 11 x 17 inches

Projection: Lambert Conformal Conic  
State Plane Virginia North FIPS 4501 Feet  
North American Datum of 1983

Imagery/Basemap Source: 2015-2017 VGIN  
Aerial Imagery; ESRI World Transportation

#### Legend

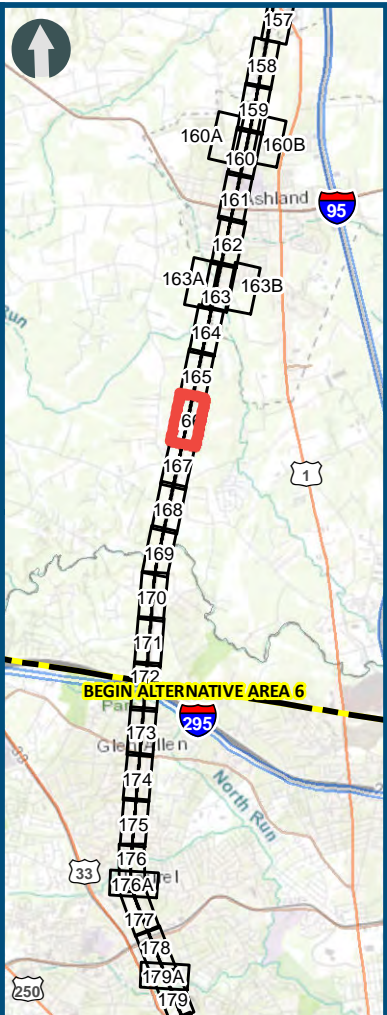
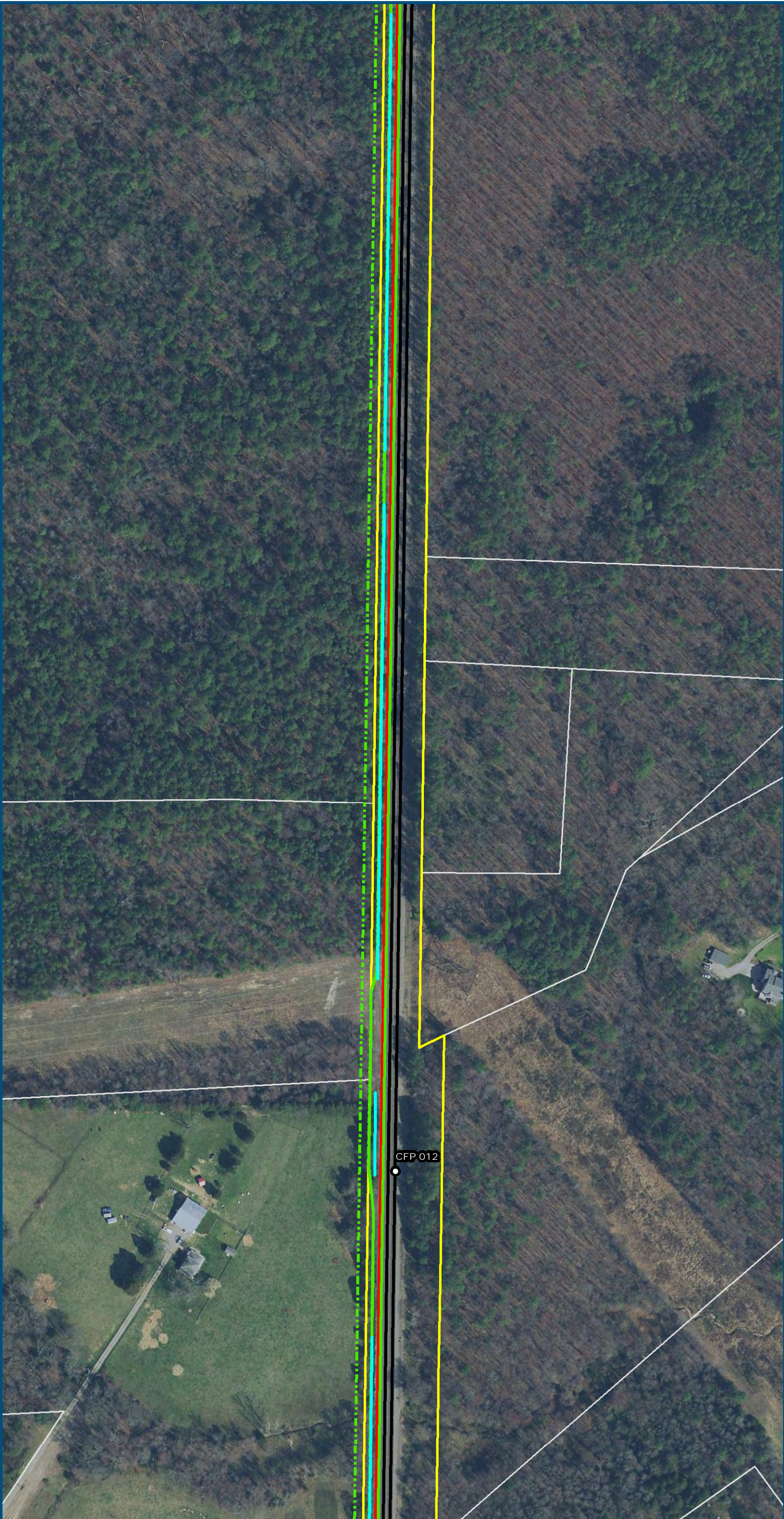
- Permanent Limits of Disturbance
- Temporary Limits of Disturbance
- CSXT Mileposts
- Control Point/Interlocking
- Track - Existing
- Track - Improve Existing
- Track - Proposed
- Track - Proposed by others
- Track - Remove
- Crossover/Turnout - Proposed
- Crossover/Turnout - Proposed by others
- Crossover/Turnout - Remove
- Retaining Walls
- Retaining Walls - Proposed by others
- Bridge
- Bridge - Proposed by others
- Roadway
- Roadway - Proposed by others
- Edge of Pavement
- Roadway Centerline
- Median Separators
- Gate/Quad Gate
- Locking Gate
- Crossing - Closure
- Crossing - Grade Separate
- Crossing - Four-Quadrant Gate
- Crossing - Gates with Center Median Treatment
- Crossing - Locking Gate (Private)
- SWM Facilities
- Drainage Culvert Crossings
- Drainage Directional Arrows
- Stations
- Station Platform - Existing
- Station Platform - Proposed
- Station Platform - Proposed by others
- Station Platform - Remove
- Building/Structure
- CSXT ROW (County Parcel Data)
- City/County Parcels
- City/County Boundary

#### Preferred Alternative Mapbook

Sheet 165 of 217



\\dlsmain\GIS\_DATA\GIS\Projects\011545\_VA Dept of Rail\Public Transportation\0239056\_RAPS-4\AltDev-Concept\Eng\map\_docs\mxd\FEIS\Pre\AltMapbook\DC2RVA\_FEISMapbook\_Final\_11x17.mxd | Last Updated: 03.13.2019



0 100 200  
Feet  
1 inch = 200 feet  
@ 11 x 17 inches  
Projection: Lambert Conformal Conic  
State Plane Virginia North FIPS 4501 Feet  
North American Datum of 1983  
Imagery/Basemap Source: 2015-2017 VGIN  
Aerial Imagery; ESRI World Transportation

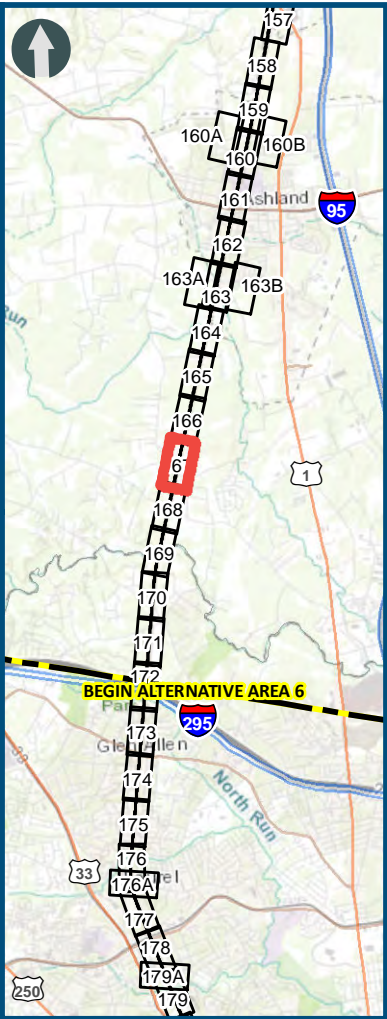
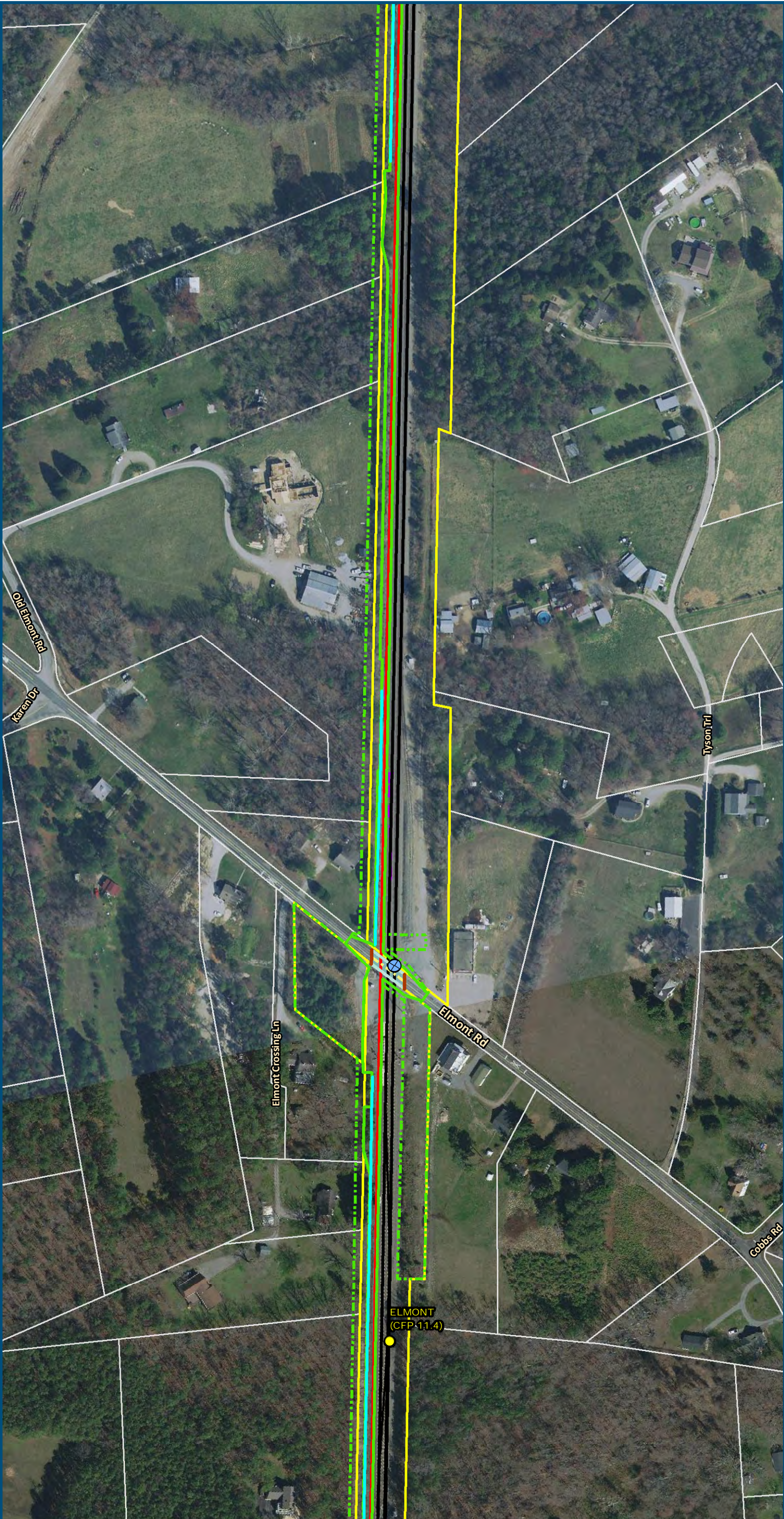
- Legend**
- Permanent Limits of Disturbance
  - Temporary Limits of Disturbance
  - CSXT Mileposts
  - Control Point/Interlocking
  - Track - Existing
  - Track - Improve Existing
  - Track - Proposed
  - Track - Proposed by others
  - Track - Remove
  - Crossover/Turnout - Proposed
  - Crossover/Turnout - Proposed by others
  - Crossover/Turnout - Remove
  - Retaining Walls
  - Retaining Walls - Proposed by others
  - Bridge
  - Bridge - Proposed by others
  - Roadway
  - Roadway - Proposed by others
  - Edge of Pavement
  - Roadway Centerline
  - Median Separators
  - Gate/Quad Gate
  - Locking Gate
  - Crossing - Closure
  - Crossing - Grade Separate
  - Crossing - Four-Quadrant Gate
  - Crossing - Gates with Center Median Treatment
  - Crossing - Locking Gate (Private)
  - SWM Facilities
  - Drainage Culvert Crossings
  - Drainage Directional Arrows
  - Stations
  - Station Platform - Existing
  - Station Platform - Proposed
  - Station Platform - Proposed by others
  - Station Platform - Remove
  - Building/Structure
  - CSXT ROW (County Parcel Data)
  - City/County Parcels
  - City/County Boundary

**Preferred Alternative  
Mapbook**

**Sheet 166 of 217**



\\dlsmain\GIS\_DATA\GIS\Projects\011545\_VA Dept of Rail\Public Transportation\0239056\_RAPS-4\AltDev-Concept\Eng\map\_docs\mxd\FEIS\PreAltMapbook\DC2RVA\_FEISMapbook\_Final\_11x17.mxd | Last Updated: 03.13.2019



0 100 200  
Feet  
1 inch = 200 feet  
@ 11 x 17 inches  
Projection: Lambert Conformal Conic  
State Plane Virginia North FIPS 4501 Feet  
North American Datum of 1983  
Imagery/Basemap Source: 2015-2017 VGIN  
Aerial Imagery; ESRI World Transportation

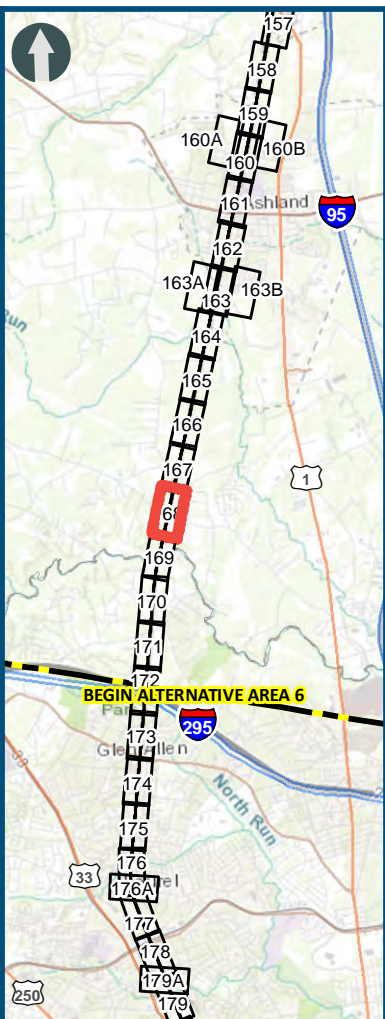
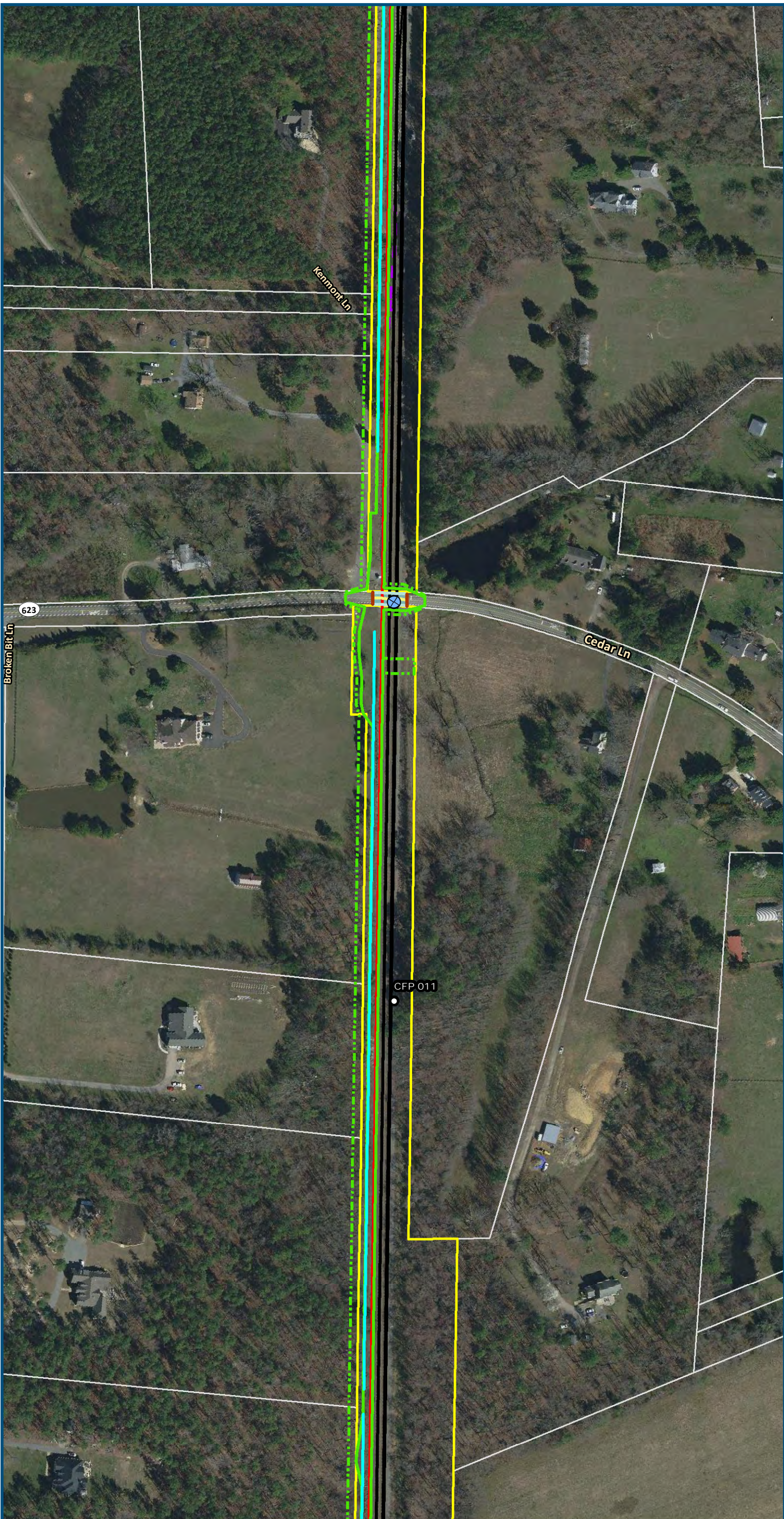
- Legend**
- Permanent Limits of Disturbance
  - Temporary Limits of Disturbance
  - CSXT Mileposts
  - Control Point/Interlocking
  - Track - Existing
  - Track - Improve Existing
  - Track - Proposed
  - Track - Proposed by others
  - Track - Remove
  - Crossover/Turnout - Proposed
  - Crossover/Turnout - Proposed by others
  - Crossover/Turnout - Remove
  - Retaining Walls
  - Retaining Walls - Proposed by others
  - Bridge
  - Bridge - Proposed by others
  - Roadway
  - Roadway - Proposed by others
  - Edge of Pavement
  - Roadway Centerline
  - Median Separators
  - Gate/Quad Gate
  - Locking Gate
  - Crossing - Closure
  - Crossing - Grade Separate
  - Crossing - Four-Quadrant Gate
  - Crossing - Gates with Center Median Treatment
  - Crossing - Locking Gate (Private)
  - SWM Facilities
  - Drainage Culvert Crossings
  - Drainage Directional Arrows
  - Stations
  - Station Platform - Existing
  - Station Platform - Proposed
  - Station Platform - Proposed by others
  - Station Platform - Remove
  - Building/Structure
  - CSXT ROW (County Parcel Data)
  - City/County Parcels
  - City/County Boundary

**Preferred Alternative  
Mapbook**

Sheet 167 of 217



\\dismain\GIS\_DATA\GIS\Projects\11545\_VA Dept of Rail\Public Transportation\0239056\_RAPS-4\AltDev-Concept\Eng\map\_docs\mxd\FEIS\PreAltMapbook\DC2RVA\_FEISMapbook\_Final\_11x17.mxd | Last Updated: 03.13.2019



0 100 200  
Feet  
1 inch = 200 feet  
@ 11 x 17 inches  
Projection: Lambert Conformal Conic  
State Plane Virginia North FIPS 4501 Feet  
North American Datum of 1983  
Imagery/Basemap Source: 2015-2017 VGIN  
Aerial Imagery; ESRI World Transportation

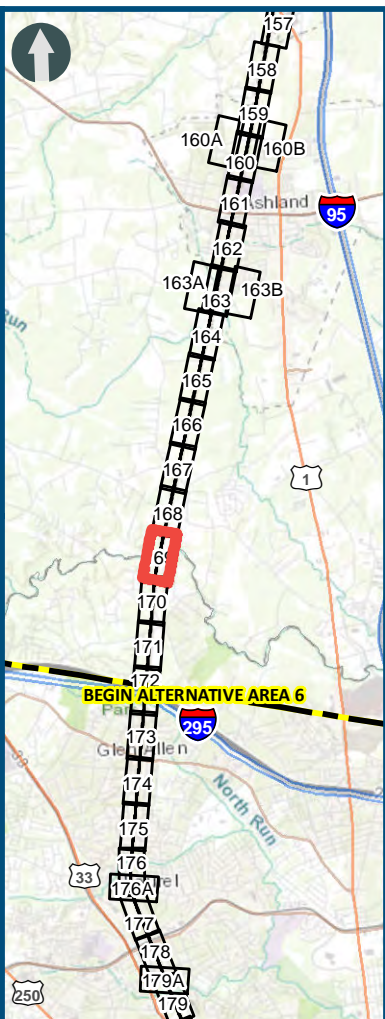
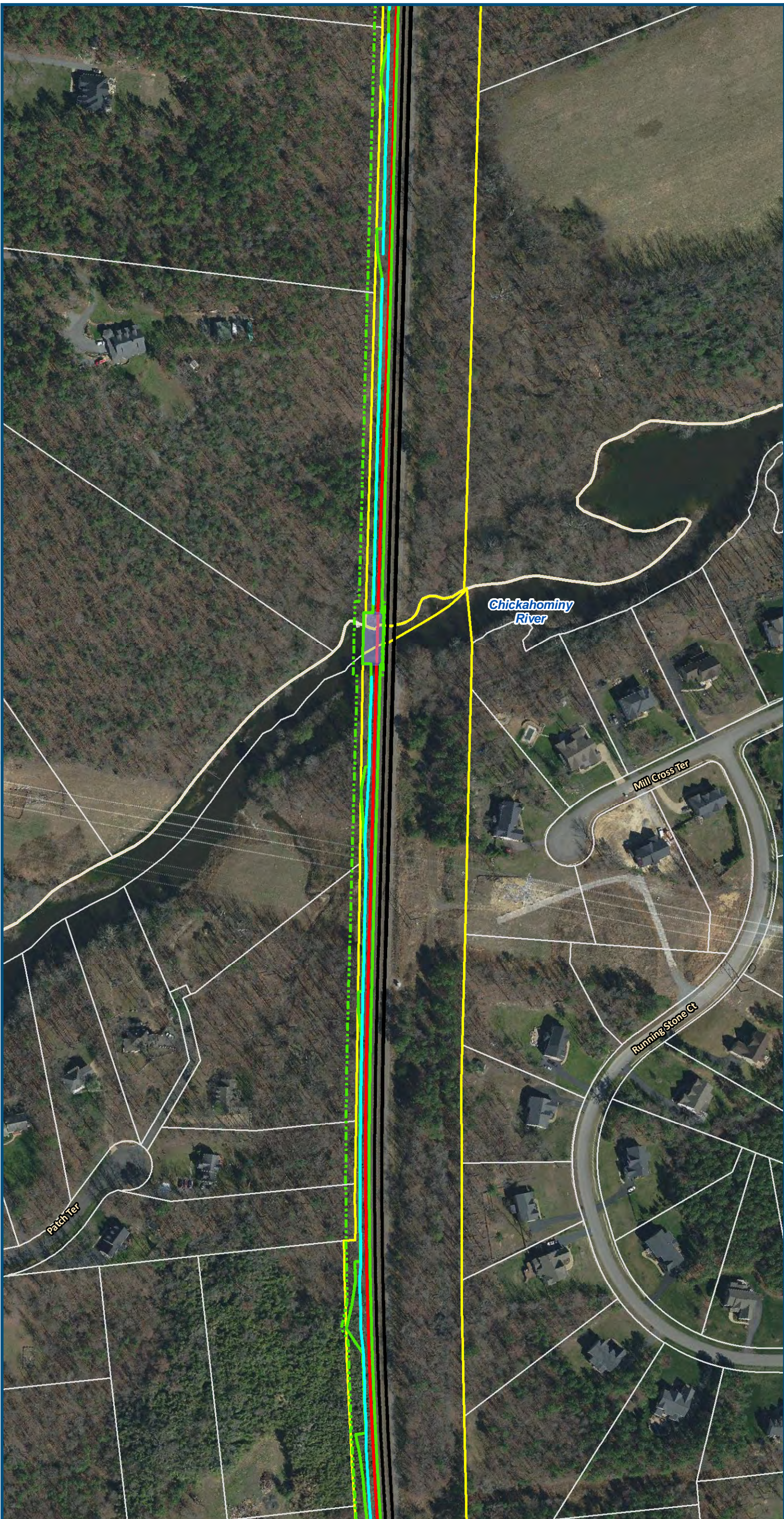
- Legend**
- Permanent Limits of Disturbance
  - Temporary Limits of Disturbance
  - CSXT Mileposts
  - Control Point/Interlocking
  - Track - Existing
  - Track - Improve Existing
  - Track - Proposed
  - Track - Proposed by others
  - Track - Remove
  - Crossover/Turnout - Proposed
  - Crossover/Turnout - Proposed by others
  - Crossover/Turnout - Remove
  - Retaining Walls
  - Retaining Walls - Proposed by others
  - Bridge
  - Bridge - Proposed by others
  - Roadway
  - Roadway - Proposed by others
  - Edge of Pavement
  - Roadway Centerline
  - Median Separators
  - Gate/Quad Gate
  - Locking Gate
  - Crossing - Closure
  - Crossing - Grade Separate
  - Crossing - Four-Quadrant Gate
  - Crossing - Gates with Center Median Treatment
  - Crossing - Locking Gate (Private)
  - SWM Facilities
  - Drainage Culvert Crossings
  - Drainage Directional Arrows
  - Stations
  - Station Platform - Existing
  - Station Platform - Proposed
  - Station Platform - Proposed by others
  - Station Platform - Remove
  - Building/Structure
  - CSXT ROW (County Parcel Data)
  - City/County Parcels
  - City/County Boundary

**Preferred Alternative  
Mapbook**

Sheet 168 of 217



\\dismain\GIS\_DATA\GIS\Projects\11545\_VA Dept of Rail-Public Transportation\0239056\_RAPS-4\AltDev-Concept\Eng\map\_docs\mxd\FEIS\PreAlt\Mapbook\DC2RVA\_FEISMapbook\_Final\_11x17.mxd | Last Updated: 03.13.2019



0 100 200  
Feet  
1 inch = 200 feet  
@ 11 x 17 inches  
Projection: Lambert Conformal Conic  
State Plane Virginia North FIPS 4501 Feet  
North American Datum of 1983  
Imagery/Basemap Source: 2015-2017 VGIN  
Aerial Imagery; ESRI World Transportation

#### Legend

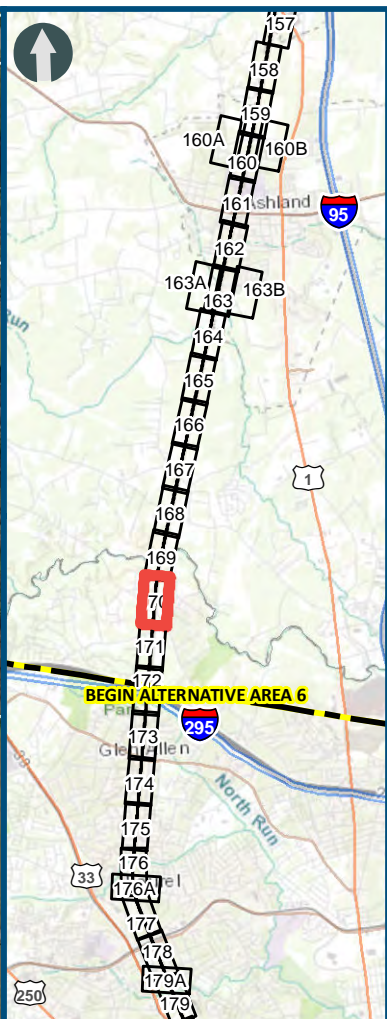
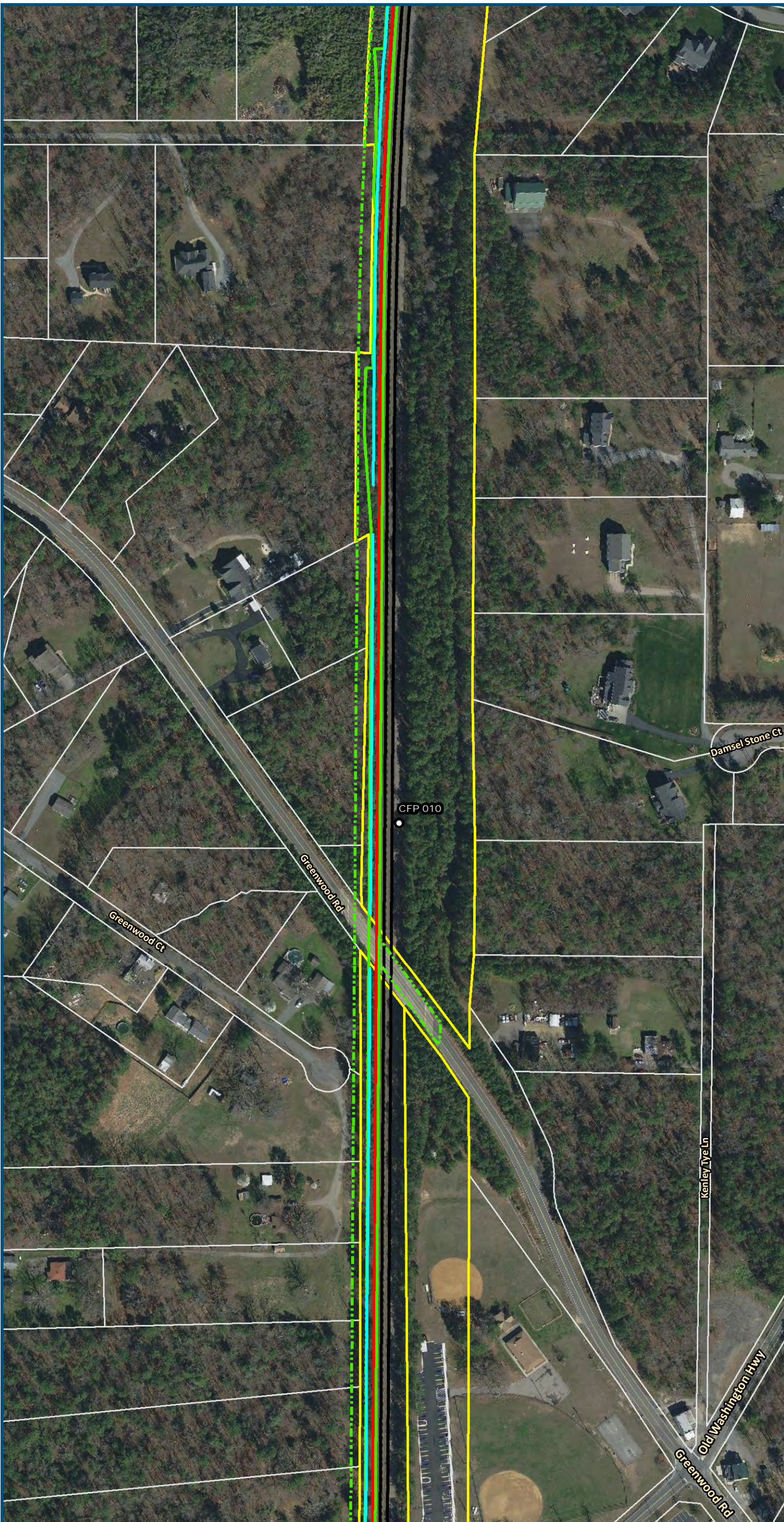
- Permanent Limits of Disturbance
- Temporary Limits of Disturbance
- CSXT Mileposts
- Control Point/Interlocking
- Track - Existing
- Track - Improve Existing
- Track - Proposed
- Track - Proposed by others
- Track - Remove
- Crossover/Turnout - Proposed
- Crossover/Turnout - Proposed by others
- Crossover/Turnout - Remove
- Retaining Walls
- Retaining Walls - Proposed by others
- Bridge
- Bridge - Proposed by others
- Roadway
- Roadway - Proposed by others
- Edge of Pavement
- Roadway Centerline
- Median Separators
- Gate/Quad Gate
- Locking Gate
- Crossing - Closure
- Crossing - Grade Separate
- Crossing - Four-Quadrant Gate
- Crossing - Gates with Center Median Treatment
- Crossing - Locking Gate (Private)
- SWM Facilities
- Drainage Culvert Crossings
- Drainage Directional Arrows
- Stations
- Station Platform - Existing
- Station Platform - Proposed
- Station Platform - Proposed by others
- Station Platform - Remove
- Building/Structure
- CSXT ROW (County Parcel Data)
- City/County Parcels
- City/County Boundary

#### Preferred Alternative Mapbook

Sheet 169 of 217



\\dismain\GIS\_DATA\GIS\Projects\11545\_VA Dept of Rail\Public\Transportation\0239056\_RAPS-4\AltDev-Concept\Eng\map\_docs\mxd\FEIS\Pre\AltMapbook\DC2RVA\_FEISMapbook\_Final\_11x17.mxd | Last Updated: 03.13.2019



0 100 200  
Feet  
1 inch = 200 feet  
@ 11 x 17 inches  
Projection: Lambert Conformal Conic  
State Plane Virginia North FIPS 4501 Feet  
North American Datum of 1983  
Imagery/Basemap Source: 2015-2017 VGIN  
Aerial Imagery; ESRI World Transportation

#### Legend

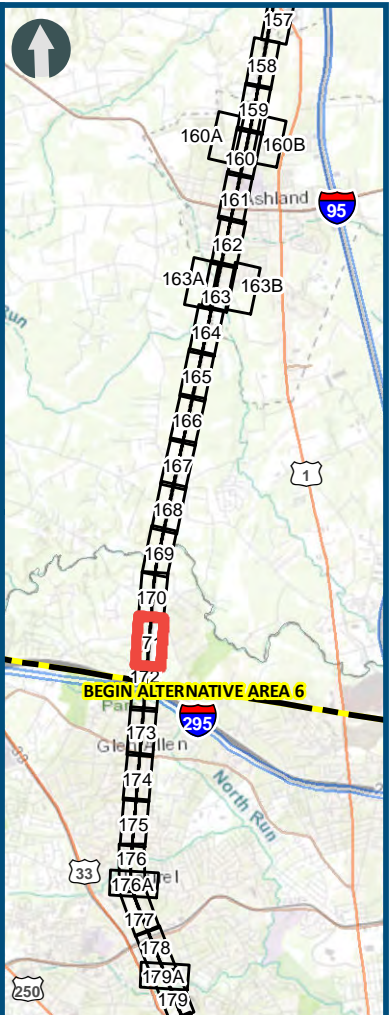
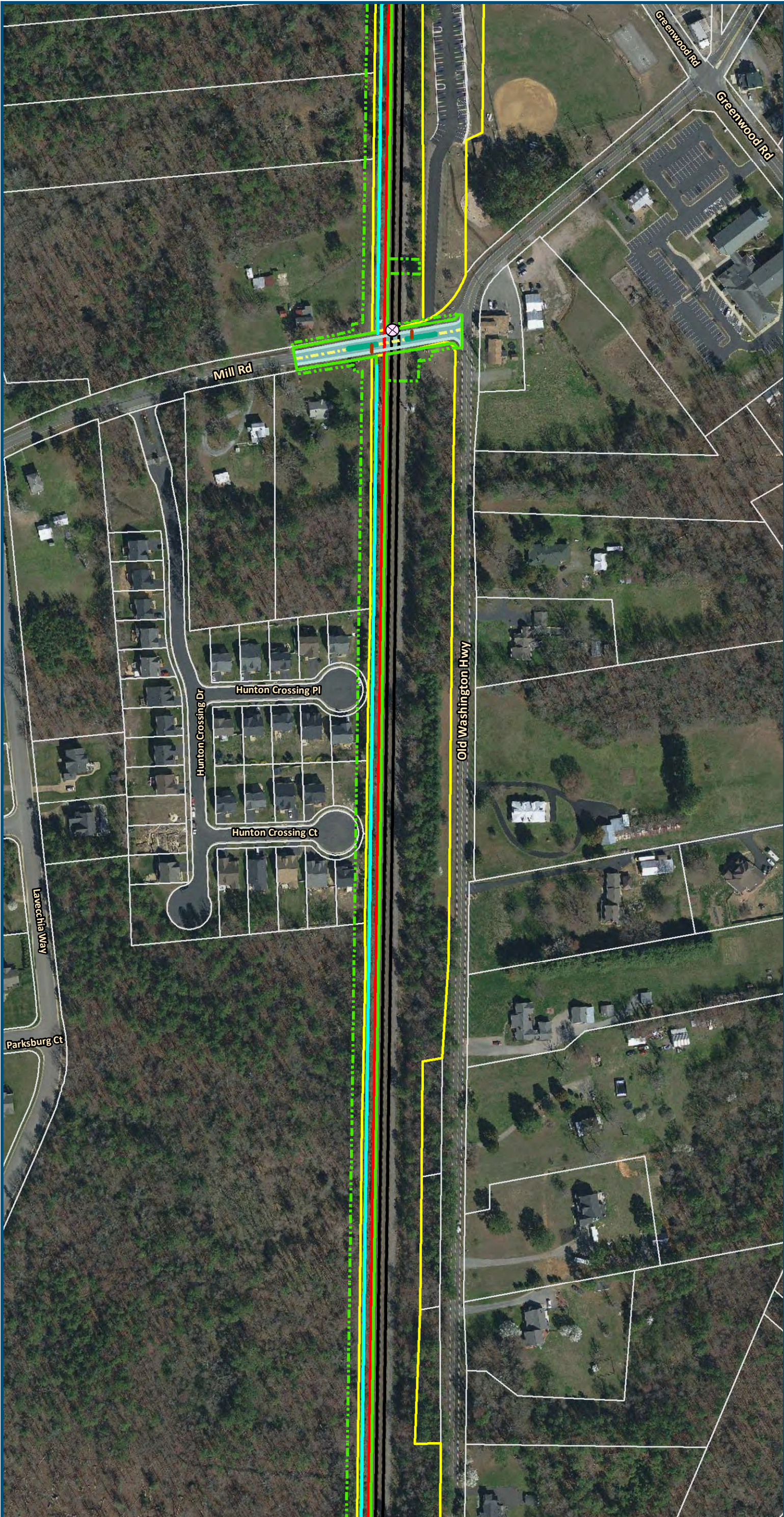
- Permanent Limits of Disturbance
- Temporary Limits of Disturbance
- CSXT Mileposts
- Control Point/Interlocking
- Track - Existing
- Track - Improve Existing
- Track - Proposed
- Track - Proposed by others
- Track - Remove
- Crossover/Turnout - Proposed
- Crossover/Turnout - Proposed by others
- Crossover/Turnout - Remove
- Retaining Walls
- Retaining Walls - Proposed by others
- Bridge
- Bridge - Proposed by others
- Roadway
- Roadway - Proposed by others
- Edge of Pavement
- Roadway Centerline
- Median Separators
- Gate/Quad Gate
- Locking Gate
- Crossing - Closure
- Crossing - Grade Separate
- Crossing - Four-Quadrant Gate
- Crossing - Gates with Center Median Treatment
- Crossing - Locking Gate (Private)
- SWM Facilities
- Drainage Culvert Crossings
- Drainage Directional Arrows
- Stations
- Station Platform - Existing
- Station Platform - Proposed
- Station Platform - Proposed by others
- Station Platform - Remove
- Building/Structure
- CSXT ROW (County Parcel Data)
- City/County Parcels
- City/County Boundary

### Preferred Alternative Mapbook

Sheet 170 of 217



\\dismain\GIS\_DATA\GIS\Projects\11545\_VA Dept of Rail-Public\Transportation\0239056\_RAPS-4\AltDev-Concept\Eng\map\_docs\mxd\FEIS\Pre\AltMapbook\DC2RVA\_FEISMapbook\_Final\_11x17.mxd | Last Updated: 03.13.2019



0 100 200  
Feet  
1 inch = 200 feet  
@ 11 x 17 inches  
Projection: Lambert Conformal Conic  
State Plane Virginia North FIPS 4501 Feet  
North American Datum of 1983  
Imagery/Basemap Source: 2015-2017 VGIN  
Aerial Imagery; ESRI World Transportation

Legend

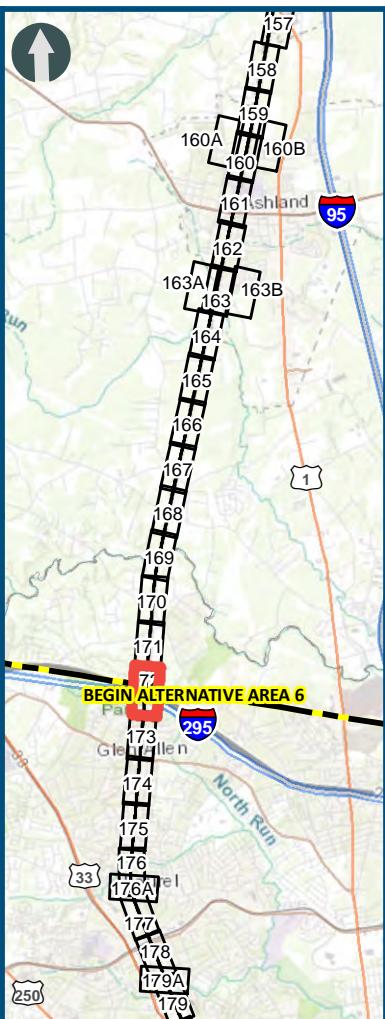
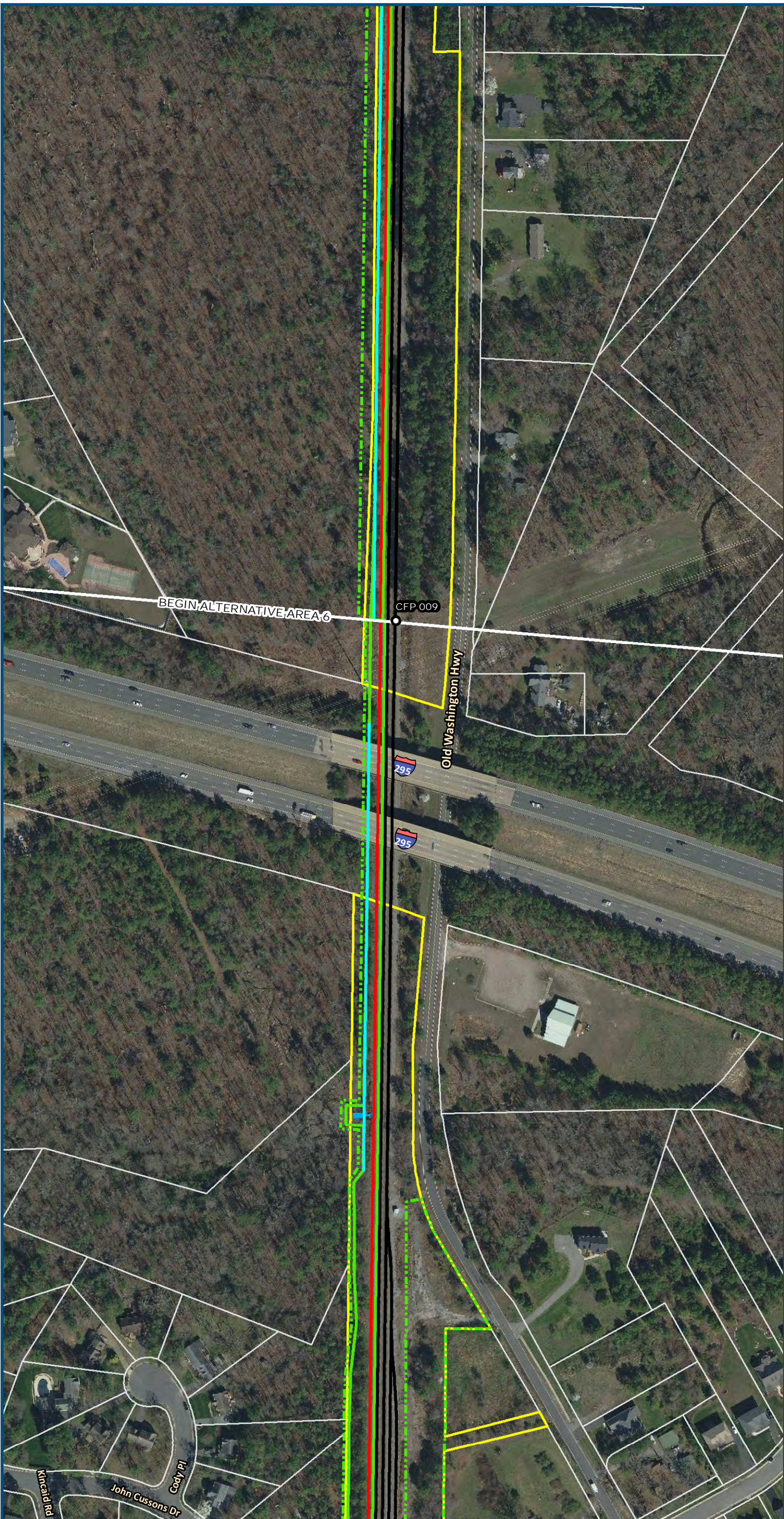
- Permanent Limits of Disturbance
- Temporary Limits of Disturbance
- CSXT Mileposts
- Control Point/Interlocking
- Track - Existing
- Track - Improve Existing
- Track - Proposed
- Track - Proposed by others
- Track - Remove
- Crossover/Turnout - Proposed
- Crossover/Turnout - Proposed by others
- Crossover/Turnout - Remove
- Retaining Walls
- Retaining Walls - Proposed by others
- Bridge
- Bridge - Proposed by others
- Roadway
- Roadway - Proposed by others
- Edge of Pavement
- Roadway Centerline
- Median Separators
- Gate/Quad Gate
- Locking Gate
- Crossing - Closure
- Crossing - Grade Separate
- Crossing - Four-Quadrant Gate
- Crossing - Gates with Center Median Treatment
- Crossing - Locking Gate (Private)
- SWM Facilities
- Drainage Culvert Crossings
- Drainage Directional Arrows
- Stations
- Station Platform - Existing
- Station Platform - Proposed
- Station Platform - Proposed by others
- Station Platform - Remove
- Building/Structure
- CSXT ROW (County Parcel Data)
- City/County Parcels
- City/County Boundary

Preferred Alternative  
Mapbook

Sheet 171 of 217



\\dlsmain\GIS\_DATA\GIS\Projects\011545\_VA Dept of Rail\Public Transportation\0239056\_RAPS-4\AltDev-Concept\Eng\map\_docs\mxd\FEIS\PreAltMapbook\DC2RVA\_FEISMapbook\_Final\_11x17.mxd | Last Updated: 03.13.2019



0 100 200  
Feet  
1 inch = 200 feet  
@ 11 x 17 inches  
Projection: Lambert Conformal Conic  
State Plane Virginia North FIPS 4501 Feet  
North American Datum of 1983  
Imagery/Basemap Source: 2015-2017 VGIN  
Aerial Imagery; ESRI World Transportation

- Legend**
- Permanent Limits of Disturbance
  - Temporary Limits of Disturbance
  - CSXT Mileposts
  - Control Point/Interlocking
  - Track - Existing
  - Track - Improve Existing
  - Track - Proposed
  - Track - Proposed by others
  - Track - Remove
  - Crossover/Turnout - Proposed
  - Crossover/Turnout - Proposed by others
  - Crossover/Turnout - Remove
  - Retaining Walls
  - Retaining Walls - Proposed by others
  - Bridge
  - Bridge - Proposed by others
  - Roadway
  - Roadway - Proposed by others
  - Edge of Pavement
  - Roadway Centerline
  - Median Separators
  - Gate/Quad Gate
  - Locking Gate
  - Crossing - Closure
  - Crossing - Grade Separate
  - Crossing - Four-Quadrant Gate
  - Crossing - Gates with Center Median Treatment
  - Crossing - Locking Gate (Private)
  - SWM Facilities
  - Drainage Culvert Crossings
  - Drainage Directional Arrows
  - Stations
  - Station Platform - Existing
  - Station Platform - Proposed
  - Station Platform - Proposed by others
  - Station Platform - Remove
  - Building/Structure
  - CSXT ROW (County Parcel Data)
  - City/County Parcels
  - City/County Boundary

## Preferred Alternative Mapbook

Sheet 172 of 217