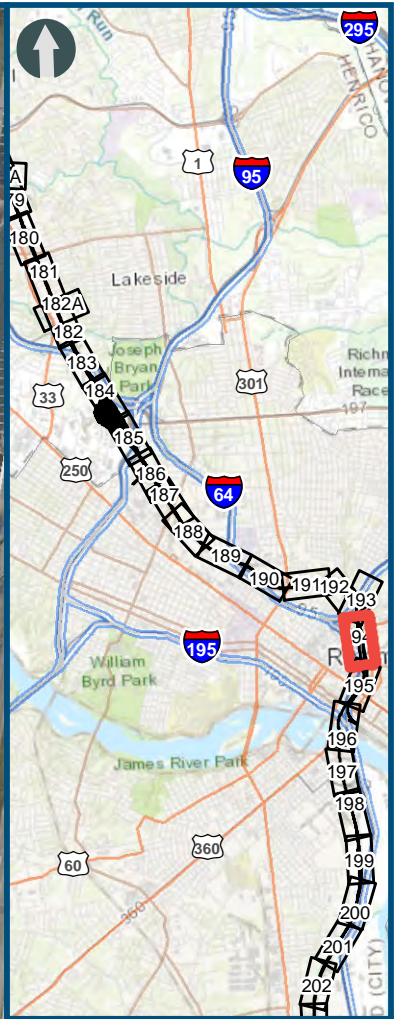
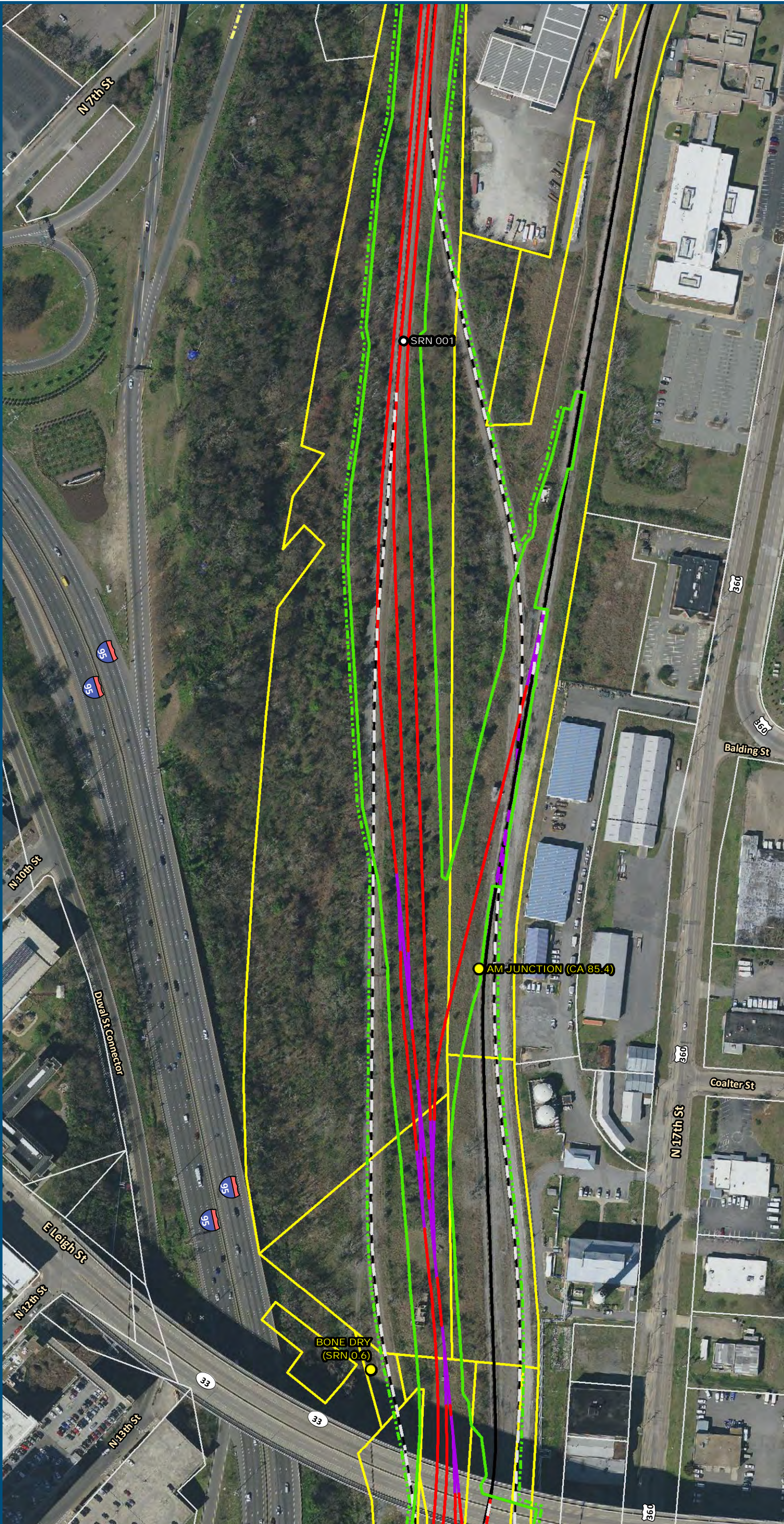


\\dlismain\GIS_DATA\GIS\Projects\011545_VA Dept of Rail - Public Transportation\02390566_RAPS-4\AIDev-Concept\Eng\map_docs\mxd\FEIS\Pref\A\Mapbook\DC2RVA_FEISMapbook_Final_11x17.mxd | Last Updated: 03.13.2019

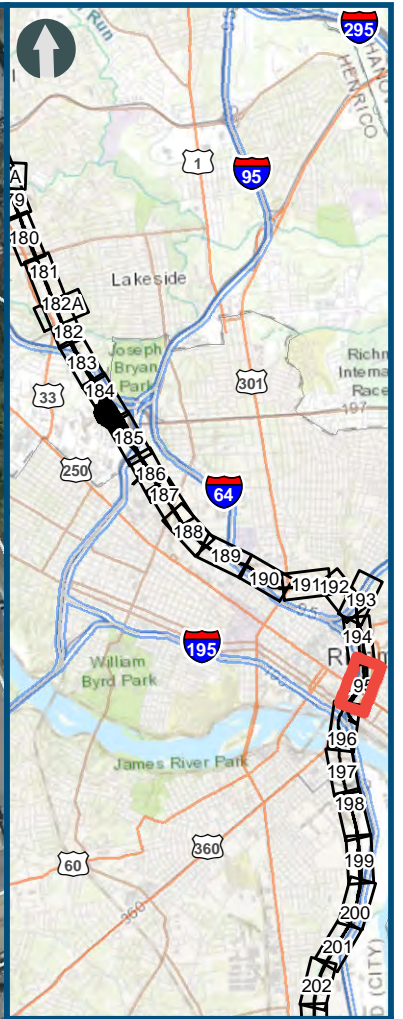
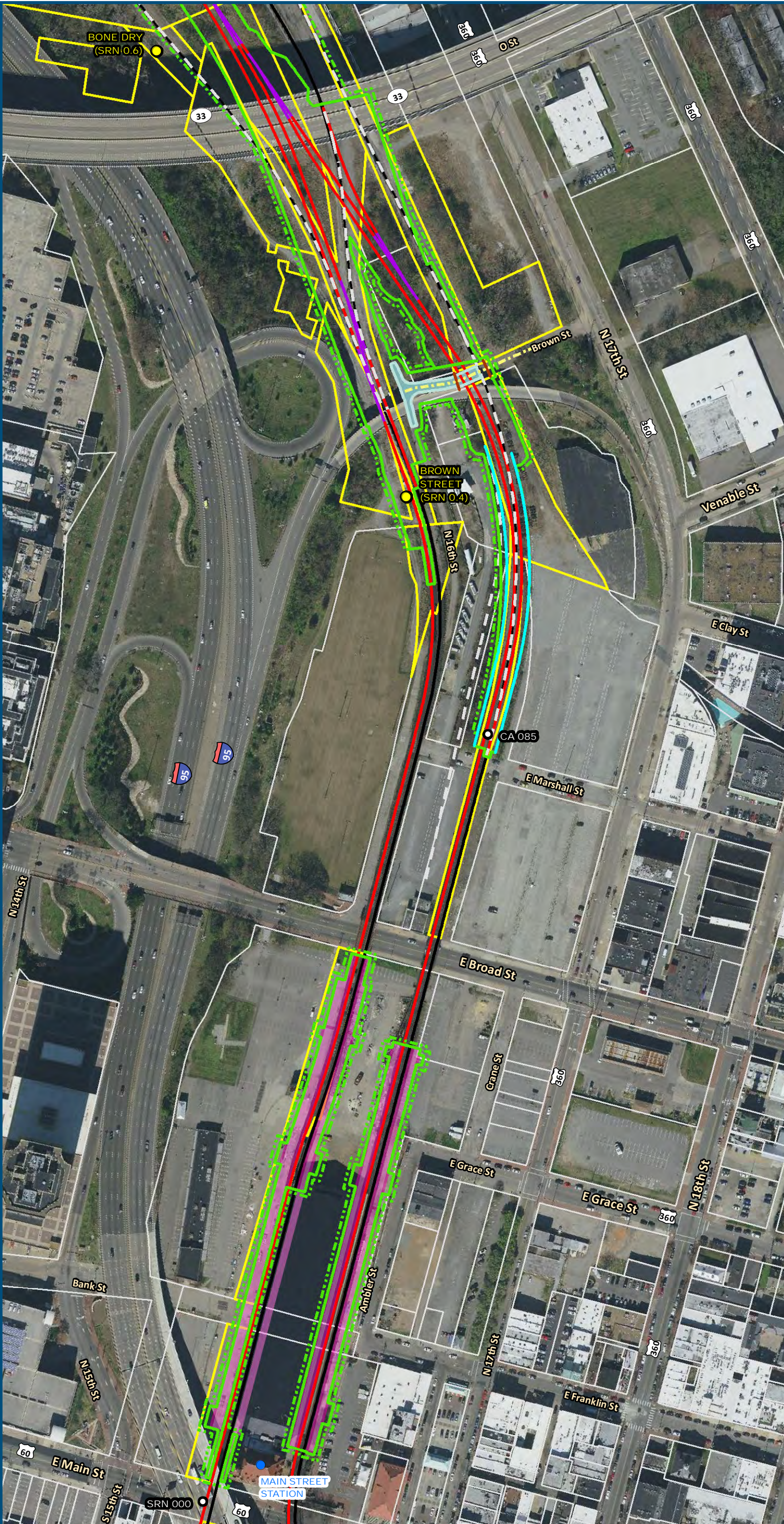


0 100 200
Feet
1 inch = 200 feet
@ 11 x 17 inches
Projection: Lambert Conformal Conic
State Plane Virginia North FIPS 4501 Feet
North American Datum of 1983
Imagery/Basemap Source: 2015-2017 VGIN
Aerial Imagery; ESRI World Transportation

- Legend**
- Permanent Limits of Disturbance
 - Temporary Limits of Disturbance
 - CSXT Mileposts
 - Control Point/Interlocking
 - Track - Existing
 - Track - Improve Existing
 - Track - Proposed
 - Track - Proposed by others
 - Track - Remove
 - Crossover/Turnout - Proposed
 - Crossover/Turnout - Proposed by others
 - Crossover/Turnout - Remove
 - Retaining Walls
 - Retaining Walls - Proposed by others
 - Bridge
 - Bridge - Proposed by others
 - Roadway
 - Roadway - Proposed by others
 - Edge of Pavement
 - Roadway Centerline
 - Median Separators
 - Gate/Quad Gate
 - Locking Gate
 - Crossing - Closure
 - Crossing - Grade Separate
 - Crossing - Four-Quadrant Gate
 - Crossing - Gates with Center Median Treatment
 - Crossing - Locking Gate (Private)
 - SWM Facilities
 - Drainage Culvert Crossings
 - Drainage Directional Arrows
 - Stations
 - Station Platform - Existing
 - Station Platform - Proposed
 - Station Platform - Proposed by others
 - Station Platform - Remove
 - Building/Structure
 - CSXT ROW (County Parcel Data)
 - City/County Parcels
 - City/County Boundary

**Preferred Alternative
Mapbook**
Sheet 194 of 217

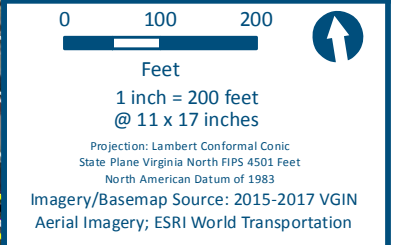
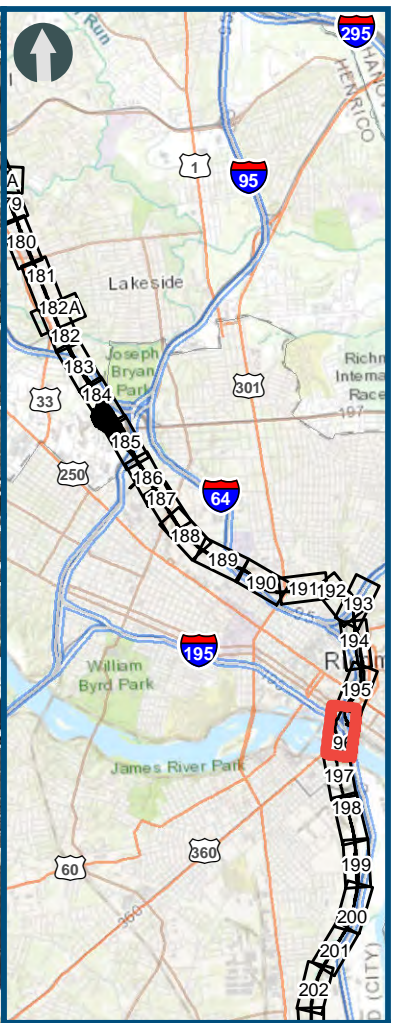
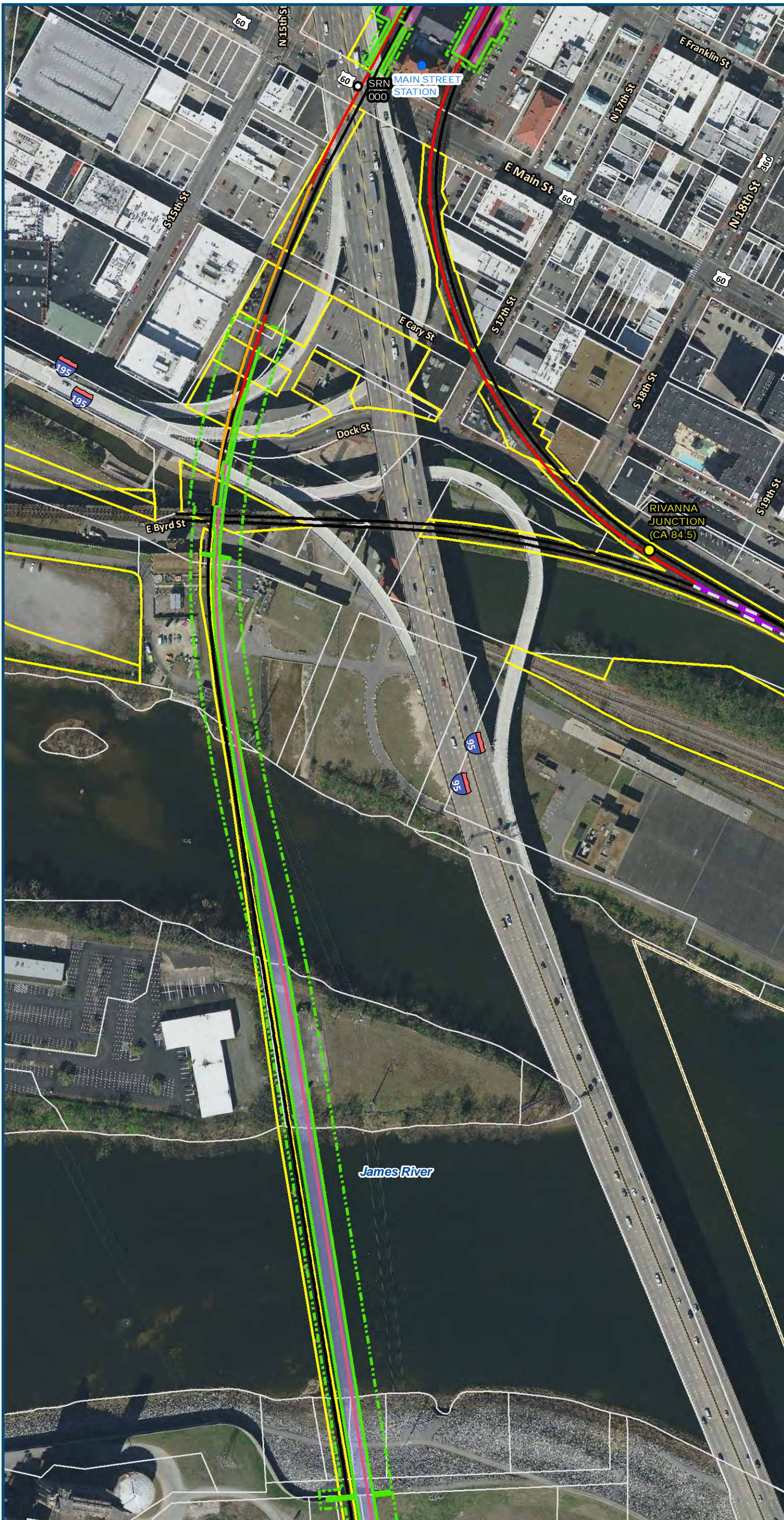
\\dlismain\GIS_DATA\GIS\Projects\11545_VA Dept of Rail\PublicTransportation\02390566_RAPS-4\AIDev-Concept\Eng\map_docs\mxd\FEIS\Pref\A\Mapbook\DC2RVA_FEISMapbook_Final_11x17.mxd | Last Updated: 03.13.2019



0 100 200
Feet
1 inch = 200 feet
@ 11 x 17 inches
Projection: Lambert Conformal Conic
State Plane Virginia North FIPS 4501 Feet
North American Datum of 1983
Imagery/Basemap Source: 2015-2017 VGIN
Aerial Imagery; ESRI World Transportation

- Legend**
- Permanent Limits of Disturbance
 - Temporary Limits of Disturbance
 - CSXT Mileposts
 - Control Point/Interlocking
 - Track - Existing
 - Track - Improve Existing
 - Track - Proposed
 - Track - Proposed by others
 - Track - Remove
 - Crossover/Turnout - Proposed
 - Crossover/Turnout - Proposed by others
 - Crossover/Turnout - Remove
 - Retaining Walls
 - Retaining Walls - Proposed by others
 - Bridge
 - Bridge - Proposed by others
 - Roadway
 - Roadway - Proposed by others
 - Edge of Pavement
 - Roadway Centerline
 - Median Separators
 - Gate/Quad Gate
 - Locking Gate
 - Crossing - Closure
 - Crossing - Grade Separate
 - Crossing - Four-Quadrant Gate
 - Crossing - Gates with Center Median Treatment
 - Crossing - Locking Gate (Private)
 - SWM Facilities
 - Drainage Culvert Crossings
 - Drainage Directional Arrows
 - Stations
 - Station Platform - Existing
 - Station Platform - Proposed
 - Station Platform - Proposed by others
 - Station Platform - Remove
 - Building/Structure
 - CSXT ROW (County Parcel Data)
 - City/County Parcels
 - City/County Boundary

**Preferred Alternative
Mapbook**
Sheet 195 of 217



- Legend**
- ▭ Permanent Limits of Disturbance
 - - - Temporary Limits of Disturbance
 - CSXT Mileposts
 - Control Point/Interlocking
 - Track - Existing
 - Track - Improve Existing
 - Track - Proposed
 - - - Track - Proposed by others
 - Track - Remove
 - Crossover/Turnout - Proposed
 - - - Crossover/Turnout - Proposed by others
 - Crossover/Turnout - Remove
 - Retaining Walls
 - - - Retaining Walls - Proposed by others
 - ▭ Bridge
 - - - Bridge - Proposed by others
 - ▭ Roadway
 - - - Roadway - Proposed by others
 - Edge of Pavement
 - Roadway Centerline
 - Median Separators
 - Gate/Quad Gate
 - Locking Gate
 - ⊗ Crossing - Closure
 - ⊗ Crossing - Grade Separate
 - ⊗ Crossing - Four-Quadrant Gate
 - ⊗ Crossing - Gates with Center Median Treatment
 - ⊗ Crossing - Locking Gate (Private)
 - ▭ SWM Facilities
 - ▭ Drainage Culvert Crossings
 - ▭ Drainage Directional Arrows
 - Stations
 - ▭ Station Platform - Existing
 - ▭ Station Platform - Proposed
 - - - Station Platform - Proposed by others
 - ▭ Station Platform - Remove
 - ▭ Building/Structure
 - ▭ CSXT ROW (County Parcel Data)
 - ▭ City/County Parcels
 - ▭ City/County Boundary

**Preferred Alternative
Mapbook**

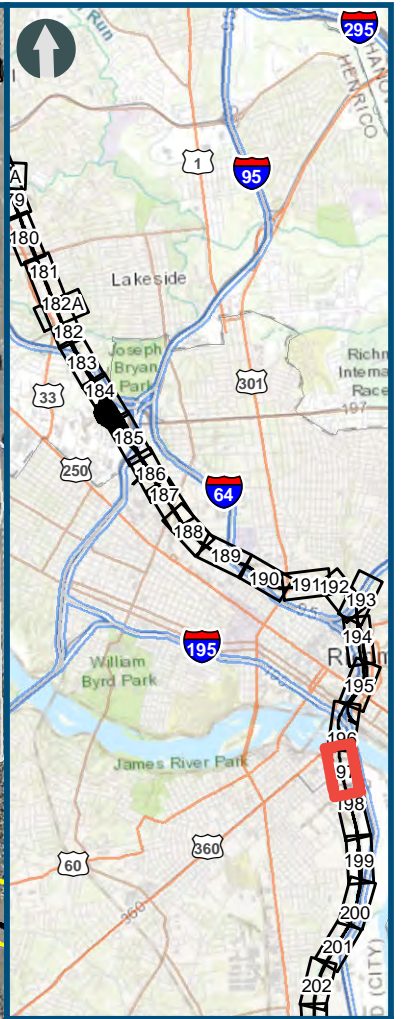
Sheet 196 of 217

\\dlismain\GIS_DATA\GIS\Projects\11545_VA\DeptofRails-PublicTransportation\0239056_RAPS-4\AIDev-Concept\Eng\map_docs\mxd\FEIS\Pref\A\Mapbook\DC2RVA_FEISMapbook_Final_11x17.mxd | Last Updated: 03.13.2019

\\dlismain\GIS_DATA\GIS\Projects\011545_VA\DeptofRails-PublicTransportation\0239056_RAPS-4\AIDev-ConceptEng\map_docs\mxd\FEIS\PrefAlt\Mapbook\DC2RVA_FEISMapbook_Final_11x17.mxd | Last Updated: 03.13.2019




James River



0 100 200
Feet
1 inch = 200 feet
@ 11 x 17 inches
Projection: Lambert Conformal Conic
State Plane Virginia North FIPS 4501 Feet
North American Datum of 1983
Imagery/Basemap Source: 2015-2017 VGIN
Aerial Imagery; ESRI World Transportation

- Legend**
- Permanent Limits of Disturbance
 - Temporary Limits of Disturbance
 - CSXT Mileposts
 - Control Point/Interlocking
 - Track - Existing
 - Track - Improve Existing
 - Track - Proposed
 - Track - Proposed by others
 - Track - Remove
 - Crossover/Turnout - Proposed
 - Crossover/Turnout - Proposed by others
 - Crossover/Turnout - Remove
 - Retaining Walls
 - Retaining Walls - Proposed by others
 - Bridge
 - Bridge - Proposed by others
 - Roadway
 - Roadway - Proposed by others
 - Edge of Pavement
 - Roadway Centerline
 - Median Separators
 - Gate/Quad Gate
 - Locking Gate
 - Crossing - Closure
 - Crossing - Grade Separate
 - Crossing - Four-Quadrant Gate
 - Crossing - Gates with Center Median Treatment
 - Crossing - Locking Gate (Private)
 - SWM Facilities
 - Drainage Culvert Crossings
 - Drainage Directional Arrows
 - Stations
 - Station Platform - Existing
 - Station Platform - Proposed
 - Station Platform - Proposed by others
 - Station Platform - Remove
 - Building/Structure
 - CSXT ROW (County Parcel Data)
 - City/County Parcels
 - City/County Boundary

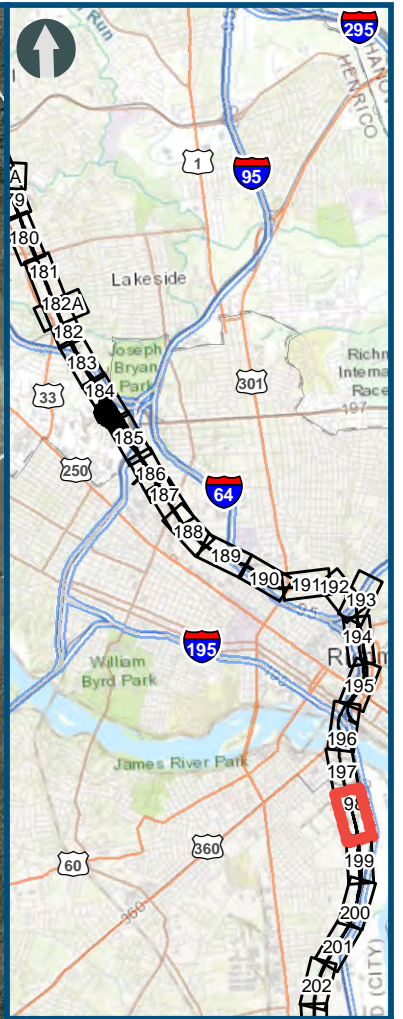
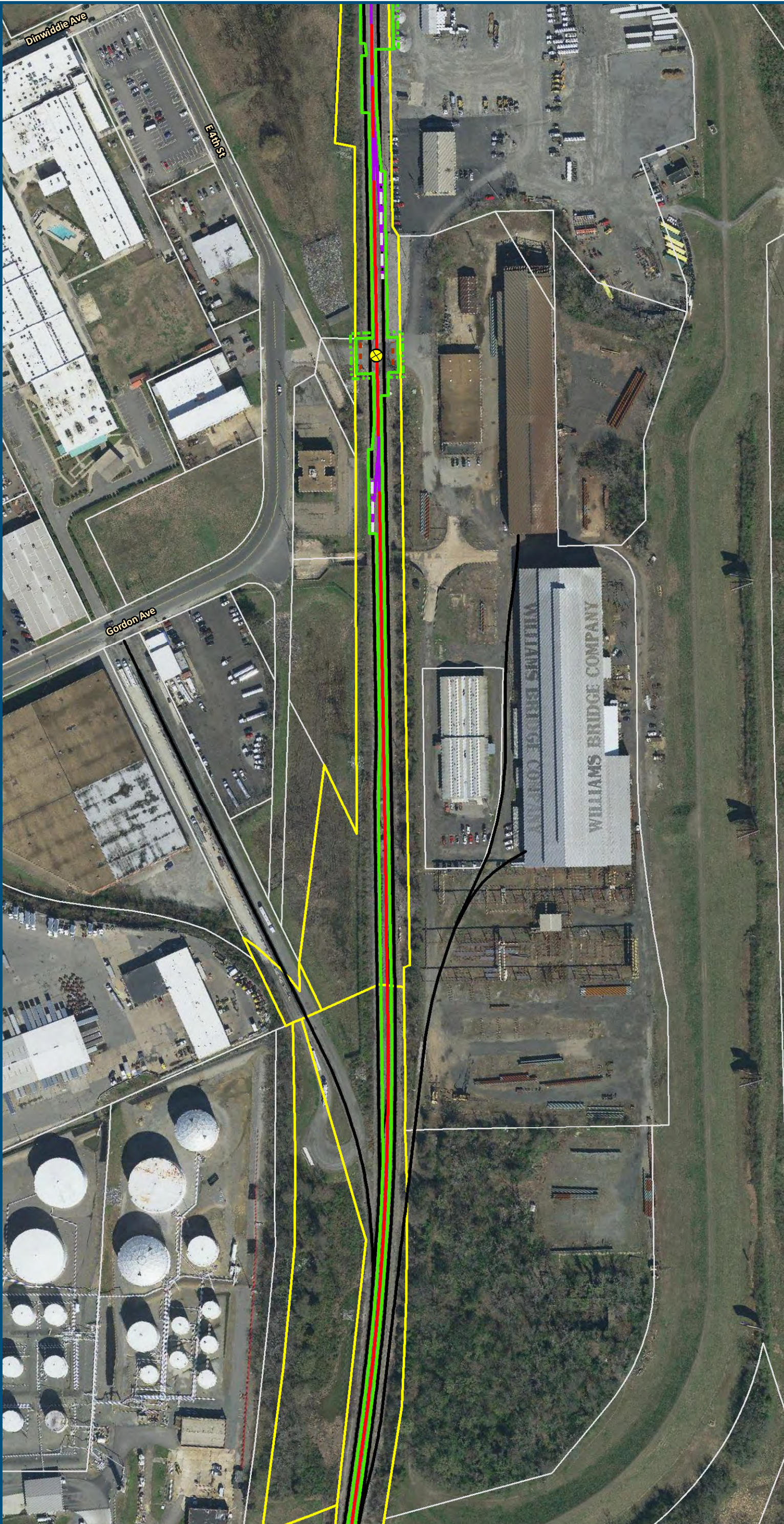
**Preferred Alternative
Mapbook**
Sheet 197 of 217



www.DC2RVArail.com



\\dlismain\GIS_DATA\GIS\Projects\011545_VA\DeptofRails-PublicTransportation\02390566_RAPS-4\AIDev-Concept\Eng\map_docs\mxd\FEIS\PrefAlt\Mapbook\DC2RVA_FEISMapbook_Final_11x17.mxd | Last Updated: 03.13.2019

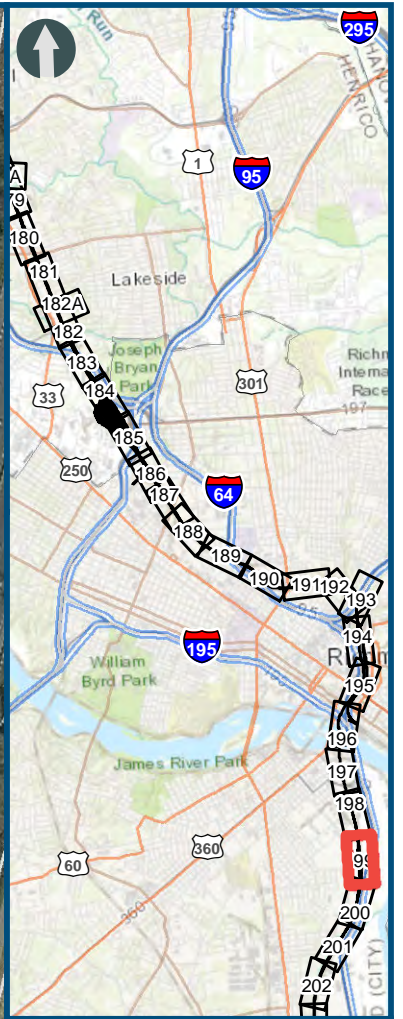
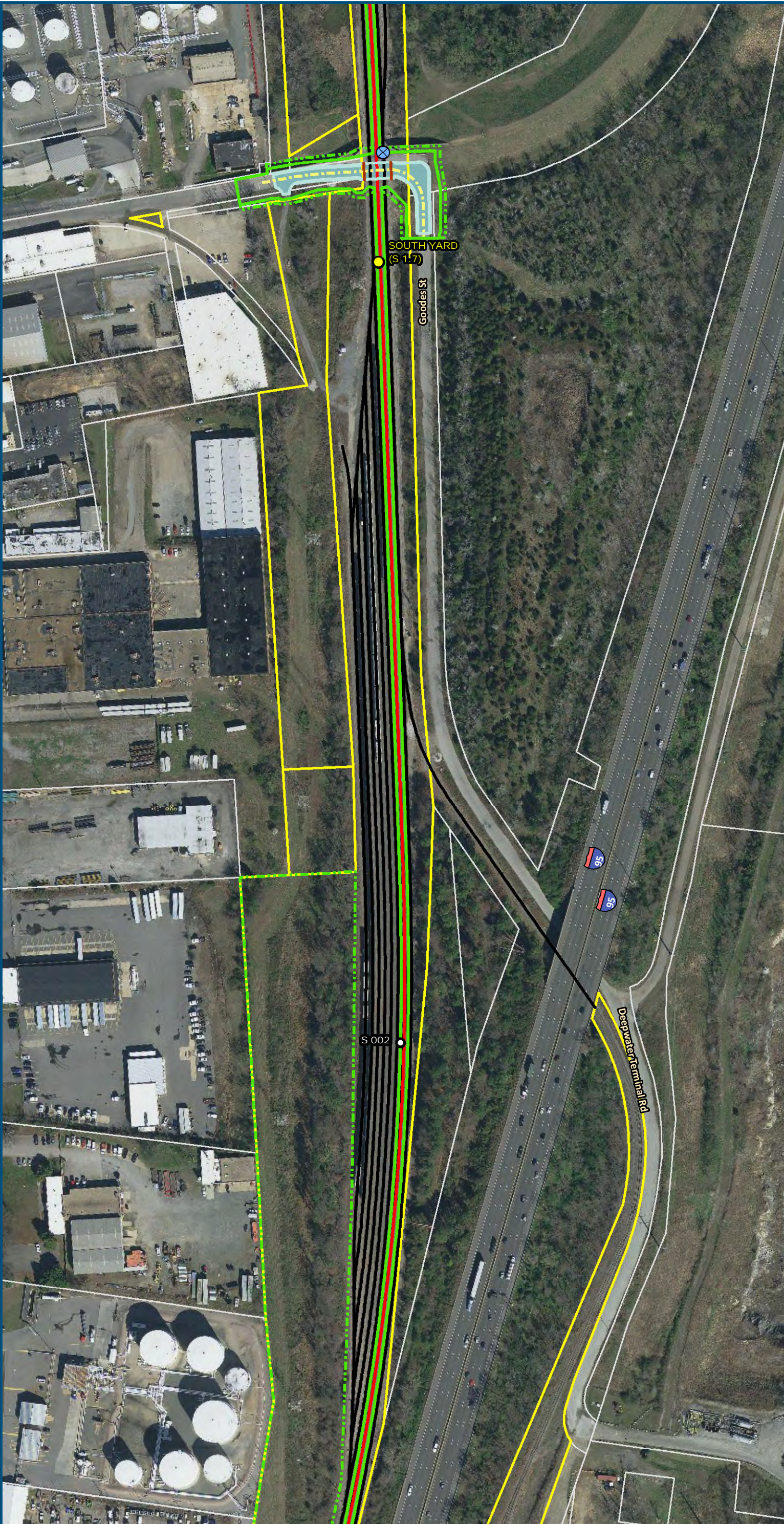


0 100 200
Feet
1 inch = 200 feet
@ 11 x 17 inches
Projection: Lambert Conformal Conic
State Plane Virginia North FIPS 4501 Feet
North American Datum of 1983
Imagery/Basemap Source: 2015-2017 VGIN
Aerial Imagery; ESRI World Transportation

- Legend**
- Permanent Limits of Disturbance
 - Temporary Limits of Disturbance
 - CSXT Mileposts
 - Control Point/Interlocking
 - Track - Existing
 - Track - Improve Existing
 - Track - Proposed
 - Track - Proposed by others
 - Track - Remove
 - Crossover/Turnout - Proposed
 - Crossover/Turnout - Proposed by others
 - Crossover/Turnout - Remove
 - Retaining Walls
 - Retaining Walls - Proposed by others
 - Bridge
 - Bridge - Proposed by others
 - Roadway
 - Roadway - Proposed by others
 - Edge of Pavement
 - Roadway Centerline
 - Median Separators
 - Gate/Quad Gate
 - Locking Gate
 - Crossing - Closure
 - Crossing - Grade Separate
 - Crossing - Four-Quadrant Gate
 - Crossing - Gates with Center Median Treatment
 - Crossing - Locking Gate (Private)
 - SWM Facilities
 - Drainage Culvert Crossings
 - Drainage Directional Arrows
 - Stations
 - Station Platform - Existing
 - Station Platform - Proposed
 - Station Platform - Proposed by others
 - Station Platform - Remove
 - Building/Structure
 - CSXT ROW (County Parcel Data)
 - City/County Parcels
 - City/County Boundary

**Preferred Alternative
Mapbook**
Sheet 198 of 217

\\dlismain\GIS_DATA\GIS\Projects\11545_VA Dept of Rail - Public Transportation\0239056_RAPS-4\AIDev-Concept\Eng\map_docs\mxd\FEIS\PrefAlt\Mapbook\DC2RVA_FEISMapbook_Final_11x17.mxd | Last Updated: 03.13.2019

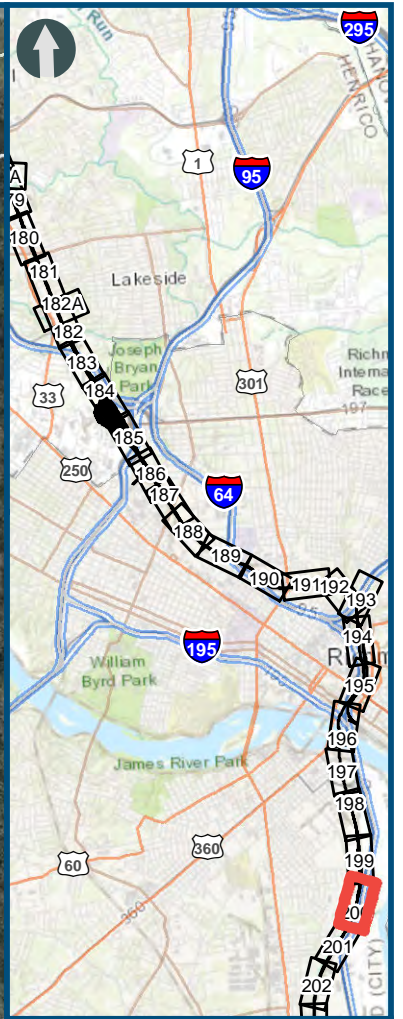
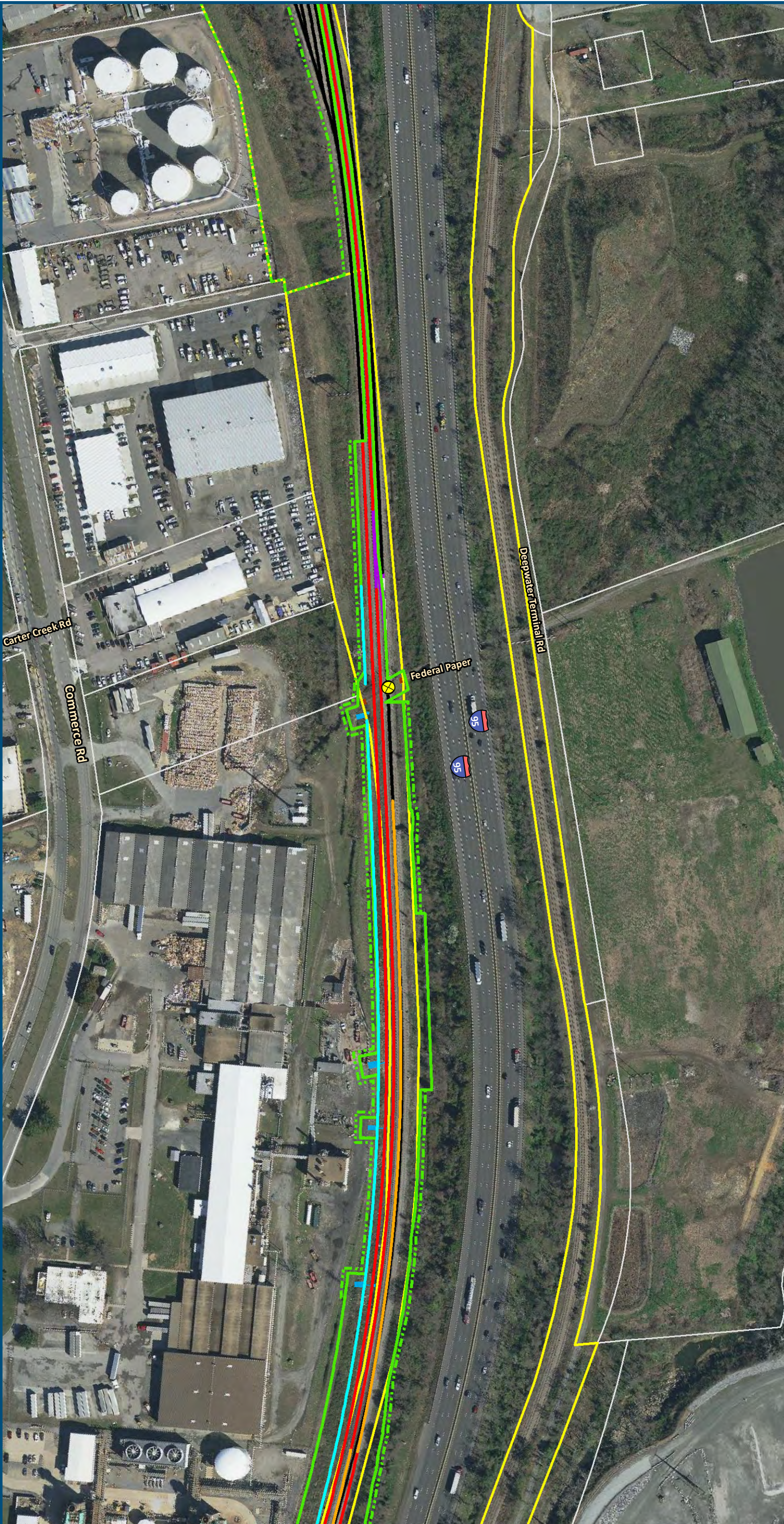


0 100 200
Feet
1 inch = 200 feet
@ 11 x 17 inches
Projection: Lambert Conformal Conic
State Plane Virginia North FIPS 4501 Feet
North American Datum of 1983
Imagery/Basemap Source: 2015-2017 VGIN
Aerial Imagery; ESRI World Transportation

- Legend**
- Permanent Limits of Disturbance
 - Temporary Limits of Disturbance
 - CSXT Mileposts
 - Control Point/Interlocking
 - Track - Existing
 - Track - Improve Existing
 - Track - Proposed
 - Track - Proposed by others
 - Track - Remove
 - Crossover/Turnout - Proposed
 - Crossover/Turnout - Proposed by others
 - Crossover/Turnout - Remove
 - Retaining Walls
 - Retaining Walls - Proposed by others
 - Bridge
 - Bridge - Proposed by others
 - Roadway
 - Roadway - Proposed by others
 - Edge of Pavement
 - Roadway Centerline
 - Median Separators
 - Gate/Quad Gate
 - Locking Gate
 - Crossing - Closure
 - Crossing - Grade Separate
 - Crossing - Four-Quadrant Gate
 - Crossing - Gates with Center Median Treatment
 - Crossing - Locking Gate (Private)
 - SWM Facilities
 - Drainage Culvert Crossings
 - Drainage Directional Arrows
 - Stations
 - Station Platform - Existing
 - Station Platform - Proposed
 - Station Platform - Proposed by others
 - Station Platform - Remove
 - Building/Structure
 - CSXT ROW (County Parcel Data)
 - City/County Parcels
 - City/County Boundary

**Preferred Alternative
Mapbook**
Sheet 199 of 217

\\dlismain\GIS_DATA\GIS\Projects\11545_VA Dept of Rail - Public Transportation\0239056_RAPS-4\AIDev-Concept\Eng\map_docs\mxd\FEIS\Pref\AID\Mapbook\DC2RVA_FEISMapbook_Final_11x17.mxd | Last Updated: 03.13.2019

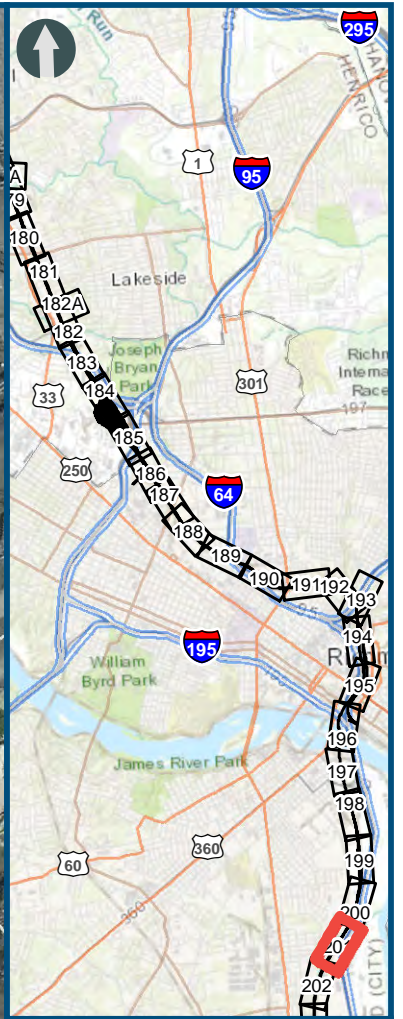
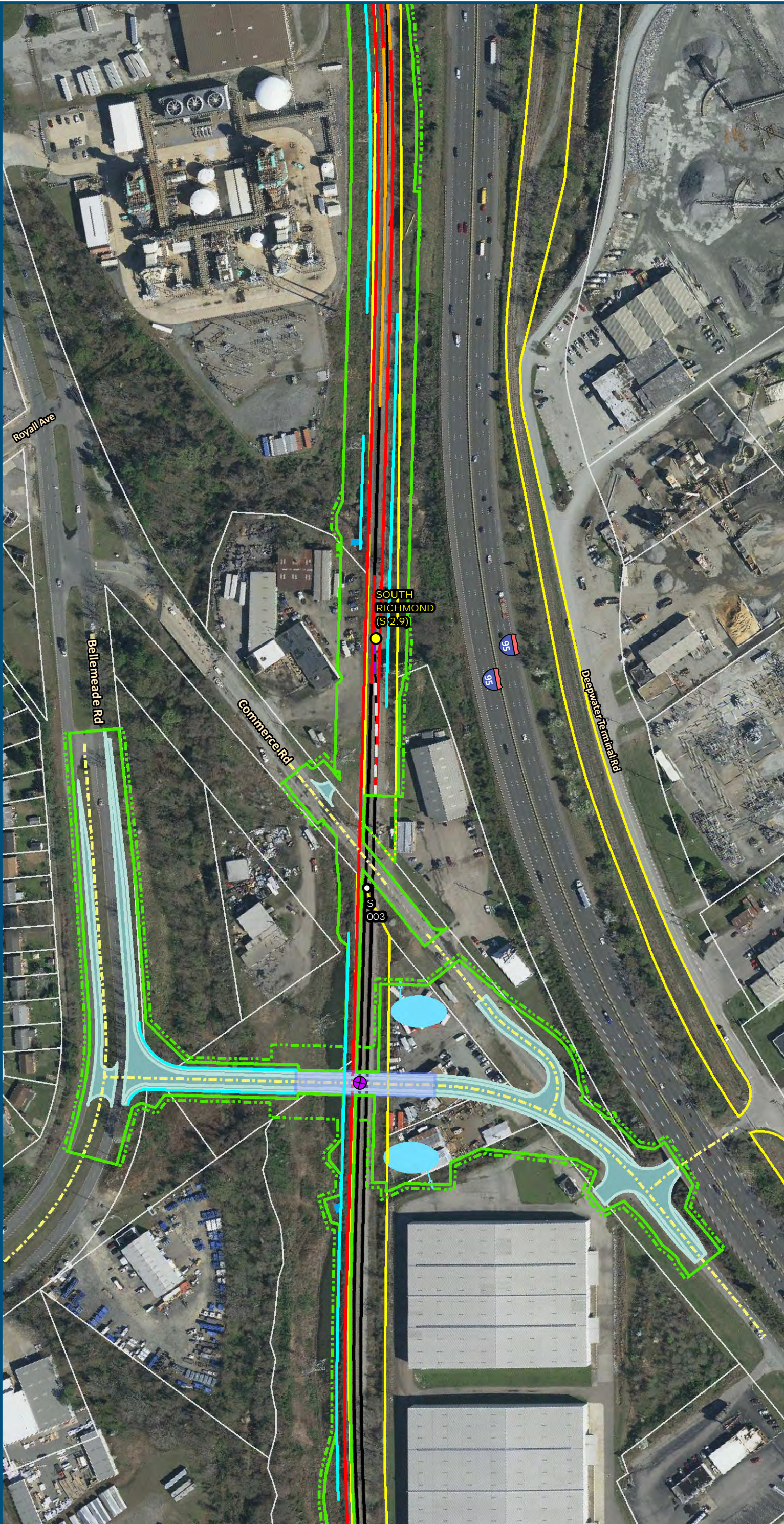


0 100 200
Feet
1 inch = 200 feet
@ 11 x 17 inches
Projection: Lambert Conformal Conic
State Plane Virginia North FIPS 4501 Feet
North American Datum of 1983
Imagery/Basemap Source: 2015-2017 VGIN
Aerial Imagery; ESRI World Transportation

- Legend**
- Permanent Limits of Disturbance
 - Temporary Limits of Disturbance
 - CSXT Mileposts
 - Control Point/Interlocking
 - Track - Existing
 - Track - Improve Existing
 - Track - Proposed
 - Track - Proposed by others
 - Track - Remove
 - Crossover/Turnout - Proposed
 - Crossover/Turnout - Proposed by others
 - Crossover/Turnout - Remove
 - Retaining Walls
 - Retaining Walls - Proposed by others
 - Bridge
 - Bridge - Proposed by others
 - Roadway
 - Roadway - Proposed by others
 - Edge of Pavement
 - Roadway Centerline
 - Median Separators
 - Gate/Quad Gate
 - Locking Gate
 - Crossing - Closure
 - Crossing - Grade Separate
 - Crossing - Four-Quadrant Gate
 - Crossing - Gates with Center Median Treatment
 - Crossing - Locking Gate (Private)
 - SWM Facilities
 - Drainage Culvert Crossings
 - Drainage Directional Arrows
 - Stations
 - Station Platform - Existing
 - Station Platform - Proposed
 - Station Platform - Proposed by others
 - Station Platform - Remove
 - Building/Structure
 - CSXT ROW (County Parcel Data)
 - City/County Parcels
 - City/County Boundary

**Preferred Alternative
Mapbook**
Sheet 200 of 217

\\dlismain\GIS_DATA\GIS\Projects\11545_VA\DeptofRails-PublicTransportation\02390566_RAPS-4\AIDev-ConceptEng\map_docs\mxd\FEIS\PrefAlt\Mapbook\DC2RVA_FEISMapbook_Final_11x17.mxd | Last Updated: 03.13.2019

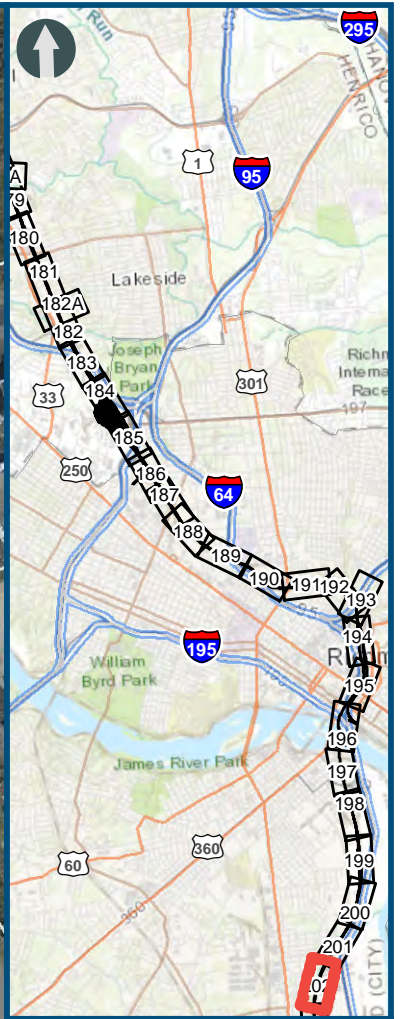


0 100 200
Feet
1 inch = 200 feet
@ 11 x 17 inches
Projection: Lambert Conformal Conic
State Plane Virginia North FIPS 4501 Feet
North American Datum of 1983
Imagery/Basemap Source: 2015-2017 VGIN
Aerial Imagery; ESRI World Transportation

- Legend**
- Permanent Limits of Disturbance
 - Temporary Limits of Disturbance
 - CSXT Mileposts
 - Control Point/Interlocking
 - Track - Existing
 - Track - Improve Existing
 - Track - Proposed
 - Track - Proposed by others
 - Track - Remove
 - Crossover/Turnout - Proposed
 - Crossover/Turnout - Proposed by others
 - Crossover/Turnout - Remove
 - Retaining Walls
 - Retaining Walls - Proposed by others
 - Bridge
 - Bridge - Proposed by others
 - Roadway
 - Roadway - Proposed by others
 - Edge of Pavement
 - Roadway Centerline
 - Median Separators
 - Gate/Quad Gate
 - Locking Gate
 - Crossing - Closure
 - Crossing - Grade Separate
 - Crossing - Four-Quadrant Gate
 - Crossing - Gates with Center Median Treatment
 - Crossing - Locking Gate (Private)
 - SWM Facilities
 - Drainage Culvert Crossings
 - Drainage Directional Arrows
 - Stations
 - Station Platform - Existing
 - Station Platform - Proposed
 - Station Platform - Proposed by others
 - Station Platform - Remove
 - Building/Structure
 - CSXT ROW (County Parcel Data)
 - City/County Parcels
 - City/County Boundary

**Preferred Alternative
Mapbook**
Sheet 201 of 217

\\dlismain\GIS_DATA\GIS\Projects\011545_VA\DeptofRails-PublicTransportation\02390566_RAPS-4\AIDev-Concept\Eng\map_docs\mxd\FEIS\PrefAlt\Mapbook\DC2RVA_FEISMapbook_Final_11x17.mxd | Last Updated: 03.13.2019

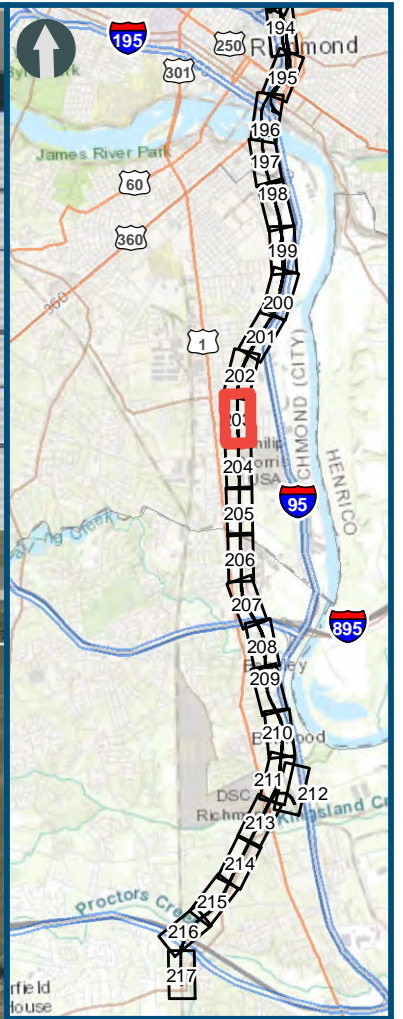
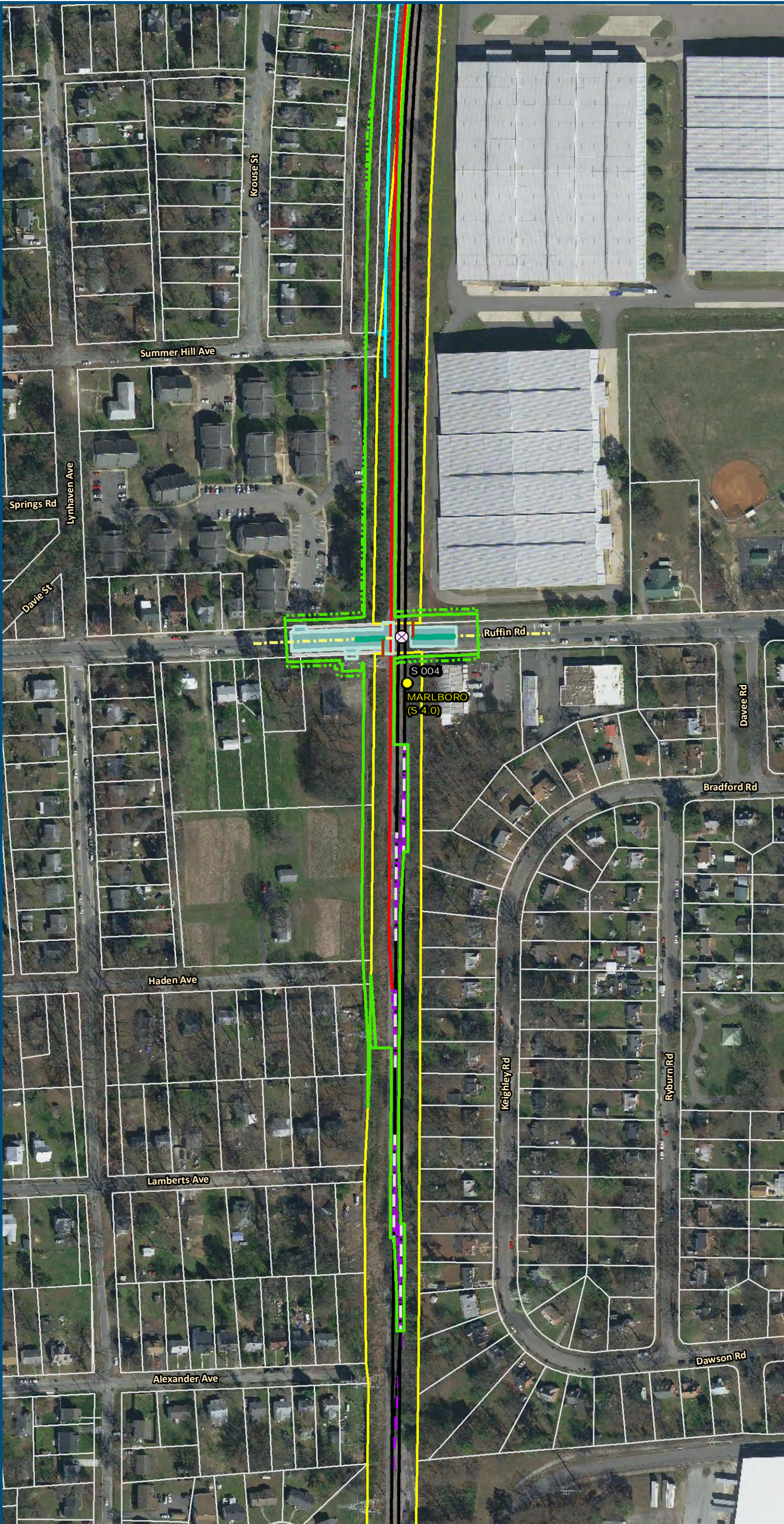


0 100 200
Feet
1 inch = 200 feet
@ 11 x 17 inches
Projection: Lambert Conformal Conic
State Plane Virginia North FIPS 4501 Feet
North American Datum of 1983
Imagery/Basemap Source: 2015-2017 VGIN
Aerial Imagery; ESRI World Transportation

- Legend**
- Permanent Limits of Disturbance
 - Temporary Limits of Disturbance
 - CSXT Mileposts
 - Control Point/Interlocking
 - Track - Existing
 - Track - Improve Existing
 - Track - Proposed
 - Track - Proposed by others
 - Track - Remove
 - Crossover/Turnout - Proposed
 - Crossover/Turnout - Proposed by others
 - Crossover/Turnout - Remove
 - Retaining Walls
 - Retaining Walls - Proposed by others
 - Bridge
 - Bridge - Proposed by others
 - Roadway
 - Roadway - Proposed by others
 - Edge of Pavement
 - Roadway Centerline
 - Median Separators
 - Gate/Quad Gate
 - Locking Gate
 - Crossing - Closure
 - Crossing - Grade Separate
 - Crossing - Four-Quadrant Gate
 - Crossing - Gates with Center Median Treatment
 - Crossing - Locking Gate (Private)
 - SWM Facilities
 - Drainage Culvert Crossings
 - Drainage Directional Arrows
 - Stations
 - Station Platform - Existing
 - Station Platform - Proposed
 - Station Platform - Proposed by others
 - Station Platform - Remove
 - Building/Structure
 - CSXT ROW (County Parcel Data)
 - City/County Parcels
 - City/County Boundary

**Preferred Alternative
Mapbook**
Sheet 202 of 217

\\dlismain\GIS_DATA\GIS\Projects\011545_VA Dept of Rail - Public Transportation\0239056_RAPS-4\AIDev-Concept\Eng\map_docs\mxd\FEIS\Pref\A\Mapbook\DC2RVA_FEISMapbook_Final_11x17.mxd | Last Updated: 03.13.2019



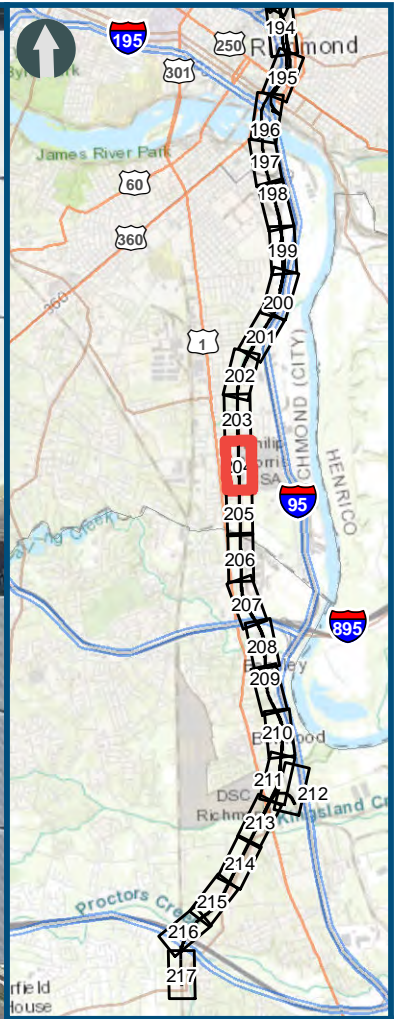
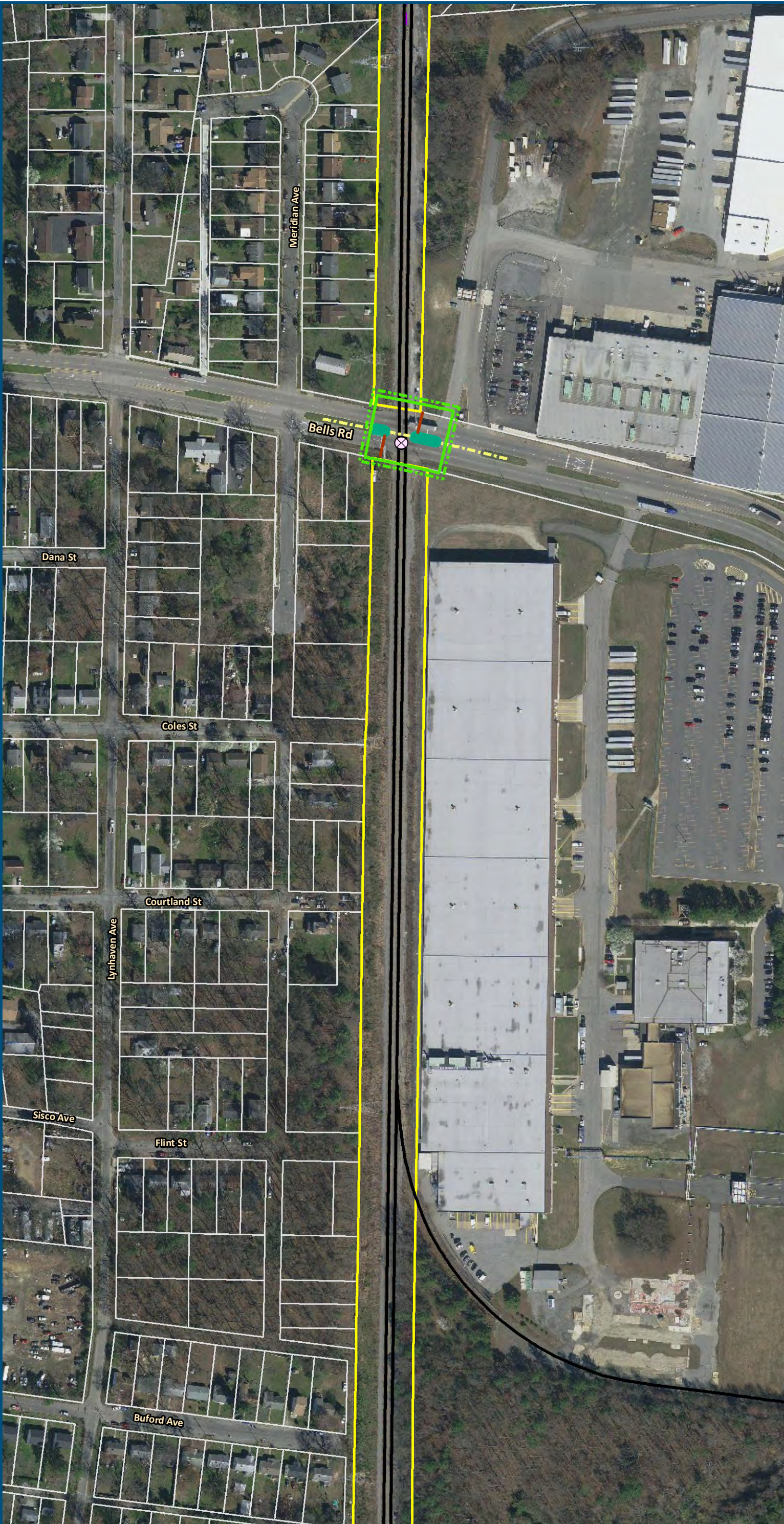
0 100 200
Feet
1 inch = 200 feet
@ 11 x 17 inches
Projection: Lambert Conformal Conic
State Plane Virginia North FIPS 4501 Feet
North American Datum of 1983
Imagery/Basemap Source: 2015-2017 VGIN
Aerial Imagery; ESRI World Transportation

- Legend**
- Permanent Limits of Disturbance
 - Temporary Limits of Disturbance
 - CSXT Mileposts
 - Control Point/Interlocking
 - Track - Existing
 - Track - Improve Existing
 - Track - Proposed
 - Track - Proposed by others
 - Track - Remove
 - Crossover/Turnout - Proposed
 - Crossover/Turnout - Proposed by others
 - Crossover/Turnout - Remove
 - Retaining Walls
 - Retaining Walls - Proposed by others
 - Bridge
 - Bridge - Proposed by others
 - Roadway
 - Roadway - Proposed by others
 - Edge of Pavement
 - Roadway Centerline
 - Median Separators
 - Gate/Quad Gate
 - Locking Gate
 - Crossing - Closure
 - Crossing - Grade Separate
 - Crossing - Four-Quadrant Gate
 - Crossing - Gates with Center Median Treatment
 - Crossing - Locking Gate (Private)
 - SWM Facilities
 - Drainage Culvert Crossings
 - Drainage Directional Arrows
 - Stations
 - Station Platform - Existing
 - Station Platform - Proposed
 - Station Platform - Proposed by others
 - Station Platform - Remove
 - Building/Structure
 - CSXT ROW (County Parcel Data)
 - City/County Parcels
 - City/County Boundary

**Preferred Alternative
Mapbook**

Sheet 203 of 217

\\dlismain\GIS_DATA\GIS\Projects\011545_VA Dept of Rails-Public\Transportation\02390566_RAPS-4A\Dev-Concept\Eng\map_docs\mxd\FEIS\Pref\A\Mapbook\DC2RVA_FEISMapbook_Final_11x17.mxd | Last Updated: 03.13.2019



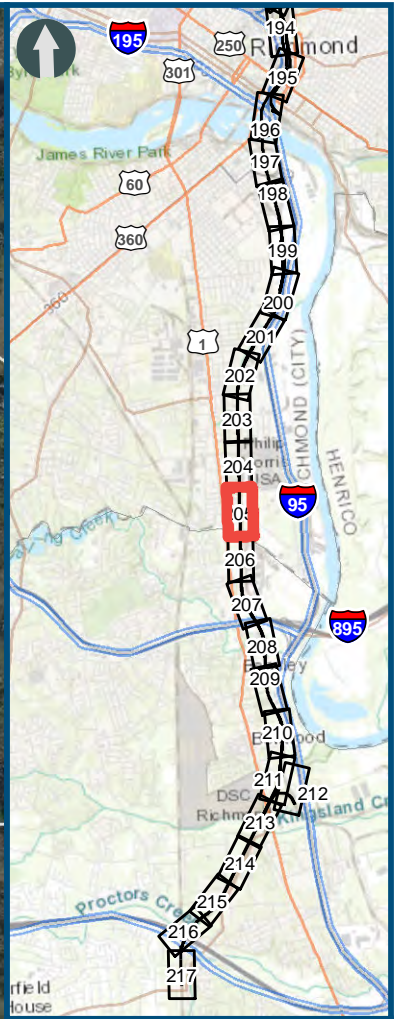
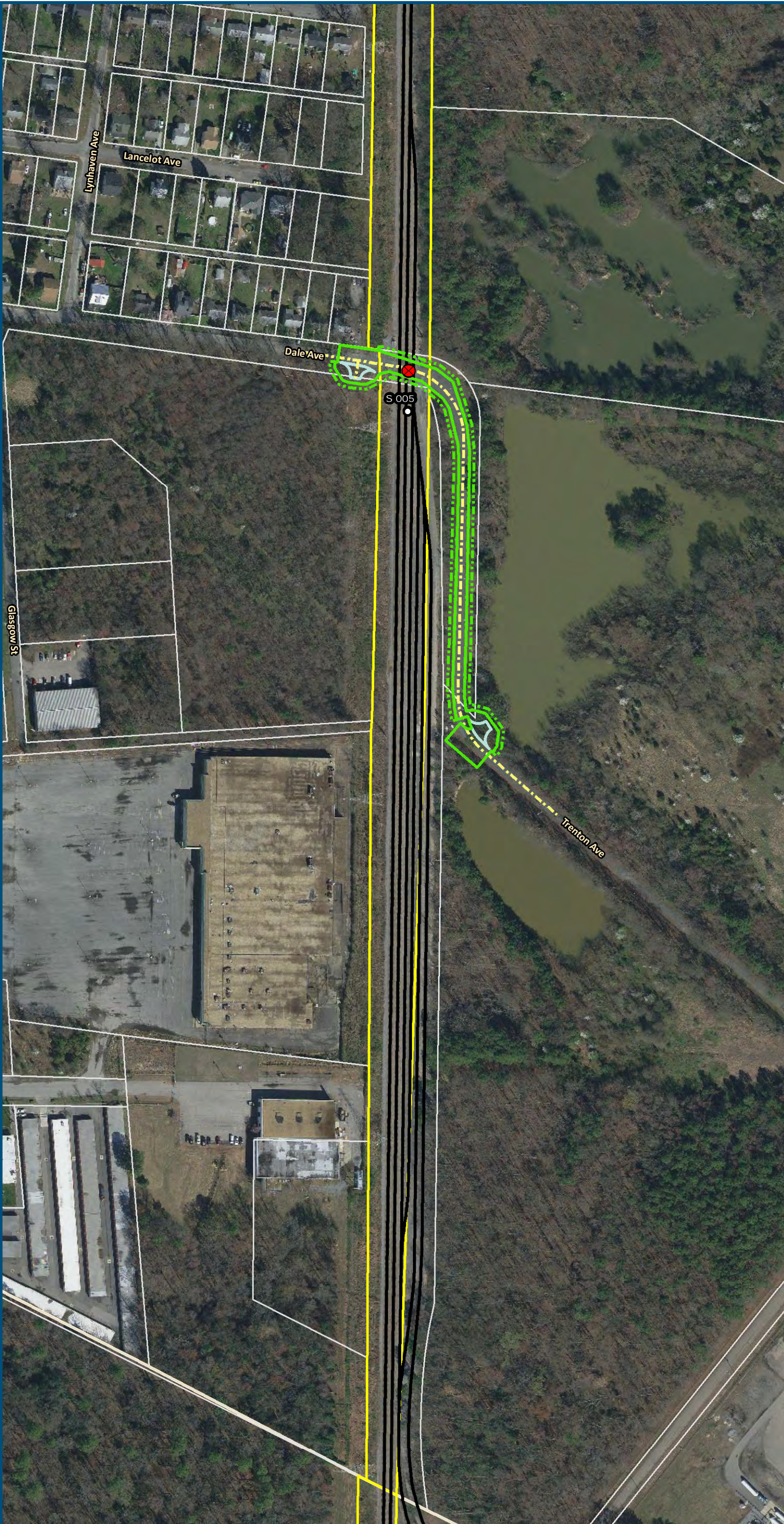
0 100 200
 Feet
 1 inch = 200 feet
 @ 11 x 17 inches
 Projection: Lambert Conformal Conic
 State Plane Virginia North FIPS 4501 Feet
 North American Datum of 1983
 Imagery/Basemap Source: 2015-2017 VGIN
 Aerial Imagery; ESRI World Transportation

- Legend**
- Permanent Limits of Disturbance
 - Temporary Limits of Disturbance
 - CSXT Mileposts
 - Control Point/Interlocking
 - Track - Existing
 - Track - Improve Existing
 - Track - Proposed
 - Track - Proposed by others
 - Track - Remove
 - Crossover/Turnout - Proposed
 - Crossover/Turnout - Proposed by others
 - Crossover/Turnout - Remove
 - Retaining Walls
 - Retaining Walls - Proposed by others
 - Bridge
 - Bridge - Proposed by others
 - Roadway
 - Roadway - Proposed by others
 - Edge of Pavement
 - Roadway Centerline
 - Median Separators
 - Gate/Quad Gate
 - Locking Gate
 - Crossing - Closure
 - Crossing - Grade Separate
 - Crossing - Four-Quadrant Gate
 - Crossing - Gates with Center Median Treatment
 - Crossing - Locking Gate (Private)
 - SWM Facilities
 - Drainage Culvert Crossings
 - Drainage Directional Arrows
 - Stations
 - Station Platform - Existing
 - Station Platform - Proposed
 - Station Platform - Proposed by others
 - Station Platform - Remove
 - Building/Structure
 - CSXT ROW (County Parcel Data)
 - City/County Parcels
 - City/County Boundary

**Preferred Alternative
 Mapbook**

Sheet 204 of 217

\\dlismain\GIS_DATA\GIS\Projects\011545_VA\DeptofRails-PublicTransportation\0239056_RAPS-4\AIDev-Concept\Eng\map_docs\mxd\FEIS\PrefAlt\Mapbook\DC2RVA_FEISMapbook_Final_11x17.mxd | Last Updated: 03.13.2019

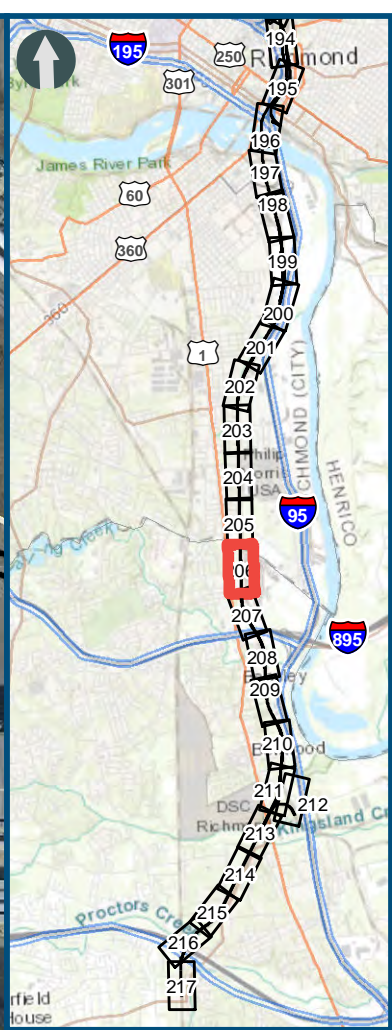


0 100 200
Feet
1 inch = 200 feet
@ 11 x 17 inches
Projection: Lambert Conformal Conic
State Plane Virginia North FIPS 4501 Feet
North American Datum of 1983
Imagery/Basemap Source: 2015-2017 VGIN
Aerial Imagery; ESRI World Transportation

- Legend**
- Permanent Limits of Disturbance
 - Temporary Limits of Disturbance
 - CSXT Mileposts
 - Control Point/Interlocking
 - Track - Existing
 - Track - Improve Existing
 - Track - Proposed
 - Track - Proposed by others
 - Track - Remove
 - Crossover/Turnout - Proposed
 - Crossover/Turnout - Proposed by others
 - Crossover/Turnout - Remove
 - Retaining Walls
 - Retaining Walls - Proposed by others
 - Bridge
 - Bridge - Proposed by others
 - Roadway
 - Roadway - Proposed by others
 - Edge of Pavement
 - Roadway Centerline
 - Median Separators
 - Gate/Quad Gate
 - Locking Gate
 - Crossing - Closure
 - Crossing - Grade Separate
 - Crossing - Four-Quadrant Gate
 - Crossing - Gates with Center Median Treatment
 - Crossing - Locking Gate (Private)
 - SWM Facilities
 - Drainage Culvert Crossings
 - Drainage Directional Arrows
 - Stations
 - Station Platform - Existing
 - Station Platform - Proposed
 - Station Platform - Proposed by others
 - Station Platform - Remove
 - Building/Structure
 - CSXT ROW (County Parcel Data)
 - City/County Parcels
 - City/County Boundary

**Preferred Alternative
Mapbook**
Sheet 205 of 217

\\dlismain\GIS_DATA\GIS\Projects\011545_VA\DeptofRails-PublicTransportation\0239056_RAPS-4\AIDev-ConceptEng\map_docs\mxd\FEIS\PrefAlt\mapbook\DC2RVA_FEISMapbook_Final_11x17.mxd | Last Updated: 03.13.2019

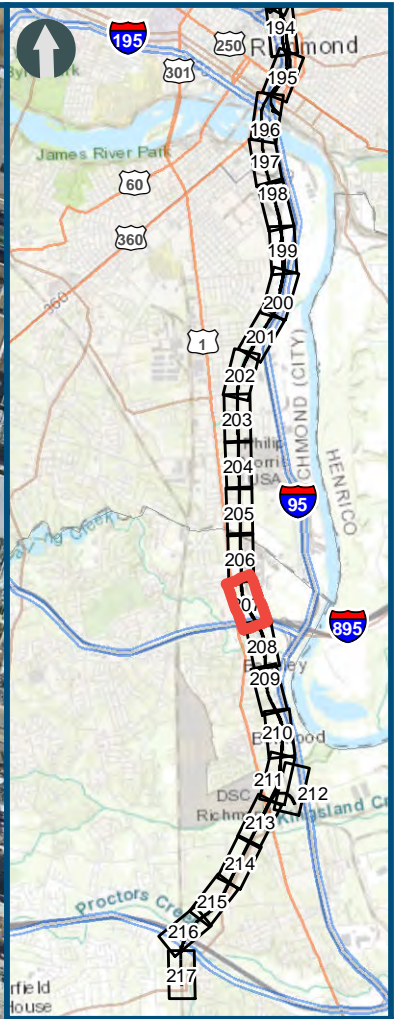
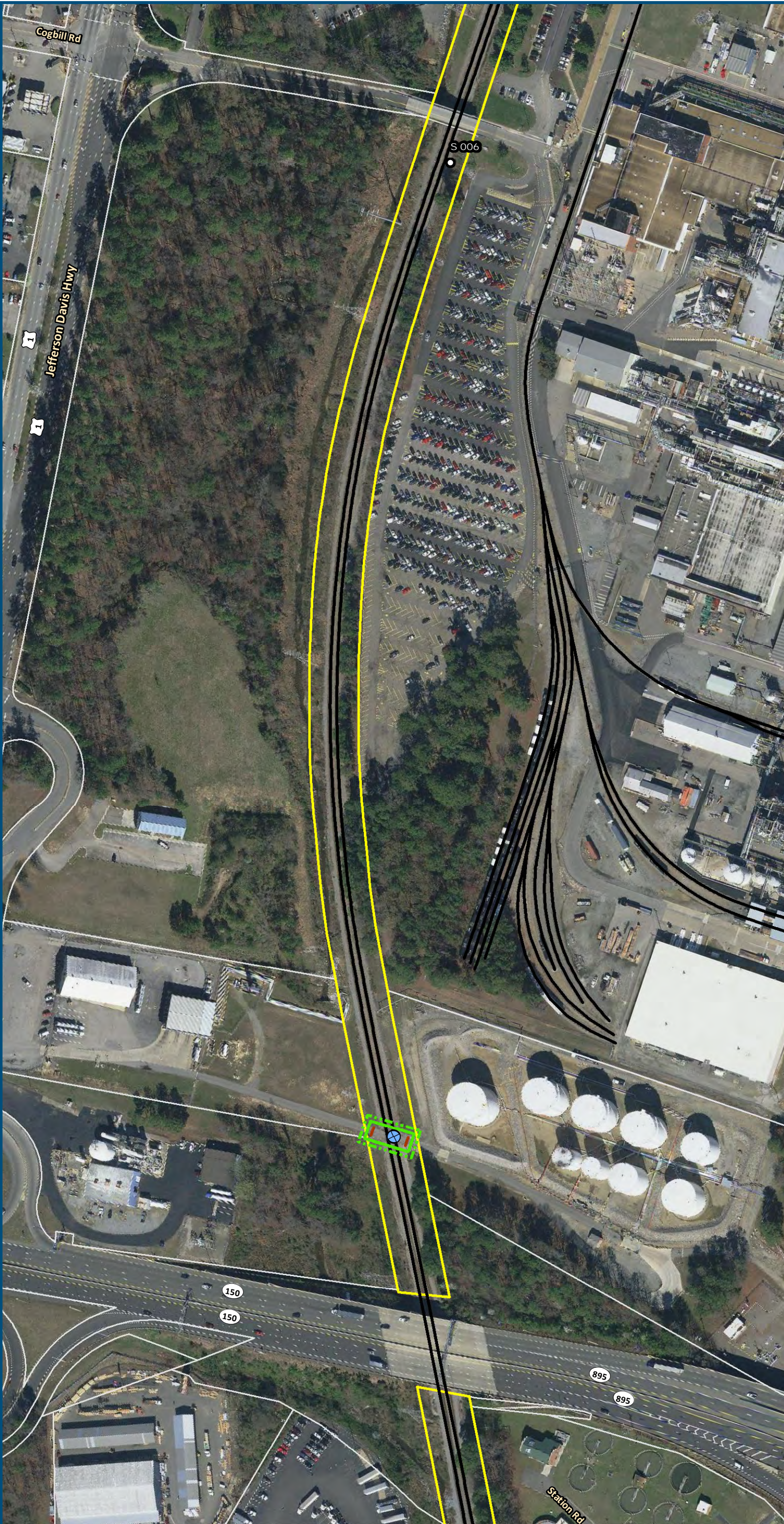


0 100 200
Feet
1 inch = 200 feet
@ 11 x 17 inches
Projection: Lambert Conformal Conic
State Plane Virginia North FIPS 4501 Feet
North American Datum of 1983
Imagery/Basemap Source: 2015-2017 VGIN
Aerial Imagery; ESRI World Transportation

- Legend**
- Permanent Limits of Disturbance
 - Temporary Limits of Disturbance
 - CSXT Mileposts
 - Control Point/Interlocking
 - Track - Existing
 - Track - Improve Existing
 - Track - Proposed
 - Track - Proposed by others
 - Track - Remove
 - Crossover/Turnout - Proposed
 - Crossover/Turnout - Proposed by others
 - Crossover/Turnout - Remove
 - Retaining Walls
 - Retaining Walls - Proposed by others
 - Bridge
 - Bridge - Proposed by others
 - Roadway
 - Roadway - Proposed by others
 - Edge of Pavement
 - Roadway Centerline
 - Median Separators
 - Gate/Quad Gate
 - Locking Gate
 - Crossing - Closure
 - Crossing - Grade Separate
 - Crossing - Four-Quadrant Gate
 - Crossing - Gates with Center Median Treatment
 - Crossing - Locking Gate (Private)
 - SWM Facilities
 - Drainage Culvert Crossings
 - Drainage Directional Arrows
 - Stations
 - Station Platform - Existing
 - Station Platform - Proposed
 - Station Platform - Proposed by others
 - Station Platform - Remove
 - Building/Structure
 - CSXT ROW (County Parcel Data)
 - City/County Parcels
 - City/County Boundary

**Preferred Alternative
Mapbook**
Sheet 206 of 217

\\dlismain\GIS_DATA\GIS\Projects\011545_VA\DeptofRails-PublicTransportation\02390566_RAPS-4\AIDev-Concept\Eng\map_docs\mxd\FEIS\PrefAlt\Mapbook\DC2RVA_FEISMapbook_Final_11x17.mxd | Last Updated: 03.13.2019

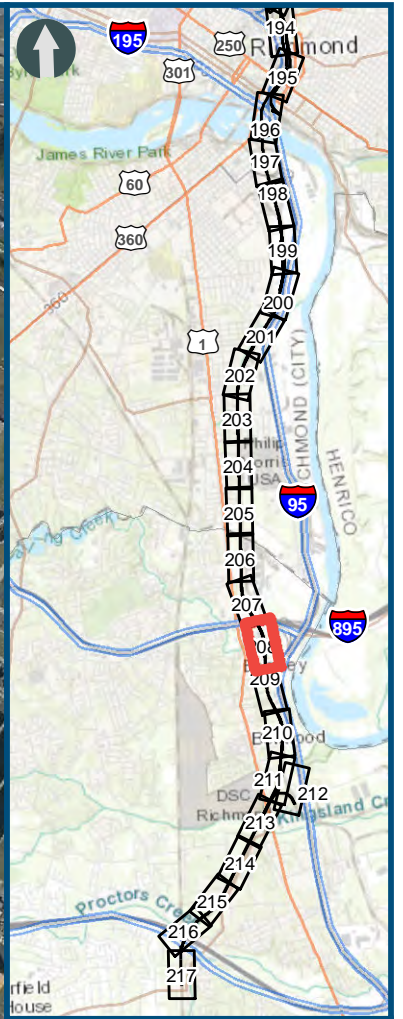
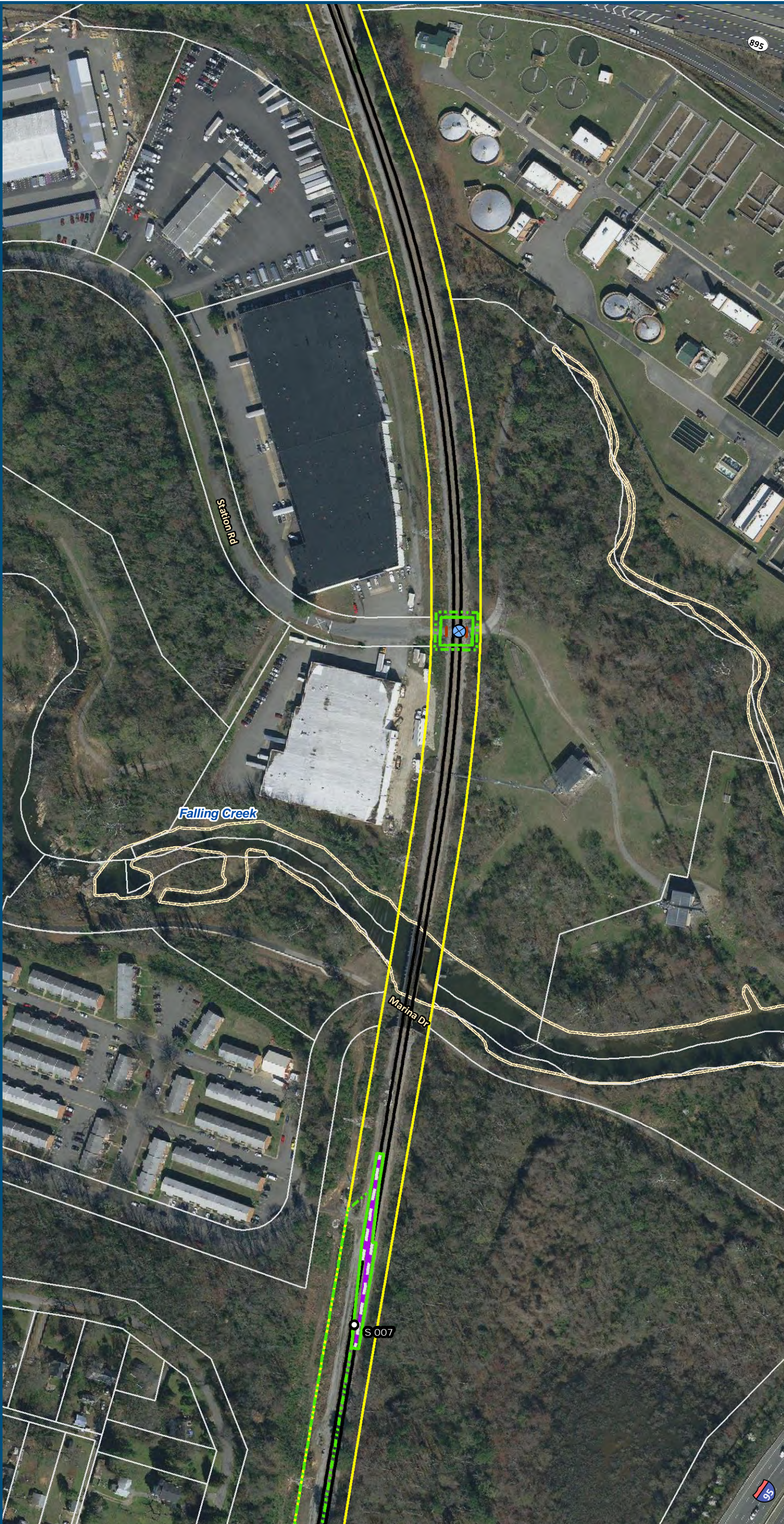


0 100 200
Feet
1 inch = 200 feet
@ 11 x 17 inches
Projection: Lambert Conformal Conic
State Plane Virginia North FIPS 4501 Feet
North American Datum of 1983
Imagery/Basemap Source: 2015-2017 VGIN
Aerial Imagery; ESRI World Transportation

- Legend**
- Permanent Limits of Disturbance
 - Temporary Limits of Disturbance
 - CSXT Mileposts
 - Control Point/Interlocking
 - Track - Existing
 - Track - Improve Existing
 - Track - Proposed
 - Track - Proposed by others
 - Track - Remove
 - Crossover/Turnout - Proposed
 - Crossover/Turnout - Proposed by others
 - Crossover/Turnout - Remove
 - Retaining Walls
 - Retaining Walls - Proposed by others
 - Bridge
 - Bridge - Proposed by others
 - Roadway
 - Roadway - Proposed by others
 - Edge of Pavement
 - Roadway Centerline
 - Median Separators
 - Gate/Quad Gate
 - Locking Gate
 - Crossing - Closure
 - Crossing - Grade Separate
 - Crossing - Four-Quadrant Gate
 - Crossing - Gates with Center Median Treatment
 - Crossing - Locking Gate (Private)
 - SWM Facilities
 - Drainage Culvert Crossings
 - Drainage Directional Arrows
 - Stations
 - Station Platform - Existing
 - Station Platform - Proposed
 - Station Platform - Proposed by others
 - Station Platform - Remove
 - Building/Structure
 - CSXT ROW (County Parcel Data)
 - City/County Parcels
 - City/County Boundary

**Preferred Alternative
Mapbook**
Sheet 207 of 217

\\dlismain\GIS_DATA\GIS\Projects\11545_VA\DeptofRails-PublicTransportation\0239056_RAPS-4\AIDev-Concept\Eng\map_docs\mxd\FEIS\PrefAlt\Mapbook\DC2RVA_FEISMapbook_Final_11x17.mxd | Last Updated: 03.13.2019

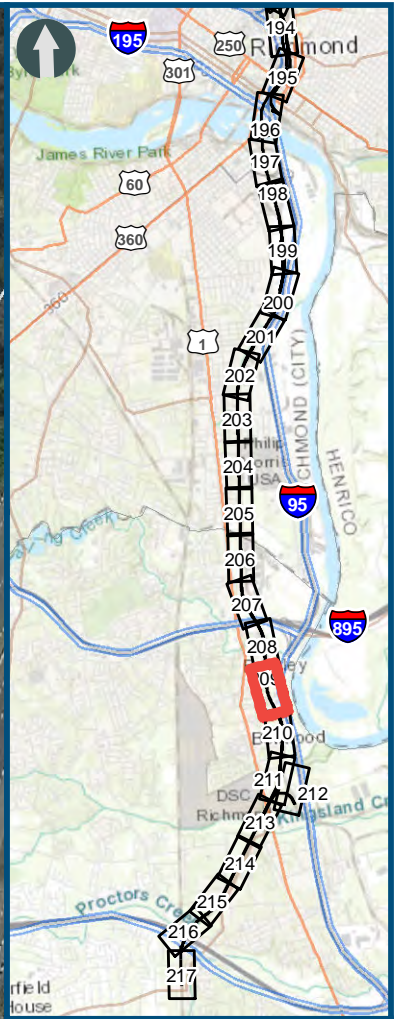
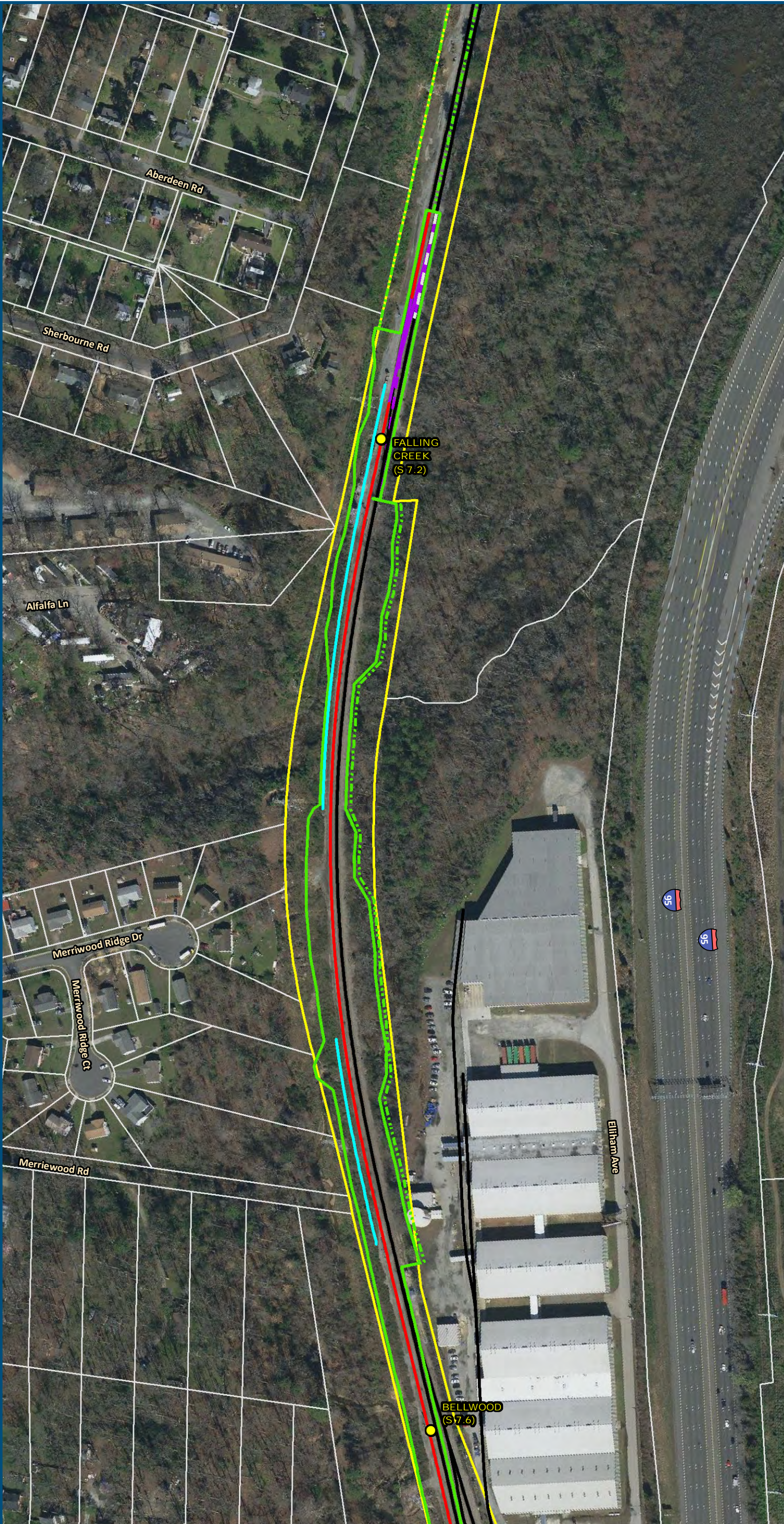


0 100 200 Feet
1 inch = 200 feet @ 11 x 17 inches
Projection: Lambert Conformal Conic
State Plane Virginia North FIPS 4501 Feet
North American Datum of 1983
Imagery/Basemap Source: 2015-2017 VGIN Aerial Imagery; ESRI World Transportation

- Legend**
- Permanent Limits of Disturbance
 - Temporary Limits of Disturbance
 - CSXT Mileposts
 - Control Point/Interlocking
 - Track - Existing
 - Track - Improve Existing
 - Track - Proposed
 - Track - Proposed by others
 - Track - Remove
 - Crossover/Turnout - Proposed
 - Crossover/Turnout - Proposed by others
 - Crossover/Turnout - Remove
 - Retaining Walls
 - Retaining Walls - Proposed by others
 - Bridge
 - Bridge - Proposed by others
 - Roadway
 - Roadway - Proposed by others
 - Edge of Pavement
 - Roadway Centerline
 - Median Separators
 - Gate/Quad Gate
 - Locking Gate
 - Crossing - Closure
 - Crossing - Grade Separate
 - Crossing - Four-Quadrant Gate
 - Crossing - Gates with Center Median Treatment
 - Crossing - Locking Gate (Private)
 - SWM Facilities
 - Drainage Culvert Crossings
 - Drainage Directional Arrows
 - Stations
 - Station Platform - Existing
 - Station Platform - Proposed
 - Station Platform - Proposed by others
 - Station Platform - Remove
 - Building/Structure
 - CSXT ROW (County Parcel Data)
 - City/County Parcels
 - City/County Boundary

Preferred Alternative Mapbook
Sheet 208 of 217

\\dlismain\GIS_DATA\GIS\Projects\11545_VA\DeptofRails-Public\Transportation\0239056_RAPS-4\AIDev-Concept\Eng\map_docs\mxd\FEIS\Pref\A\Mapbook\DC2RVA_FEISMapbook_Final_11x17.mxd | Last Updated: 03.13.2019

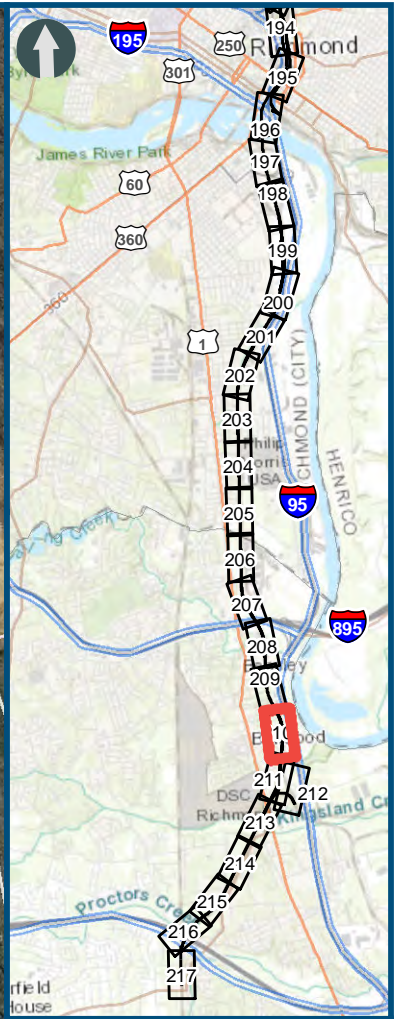
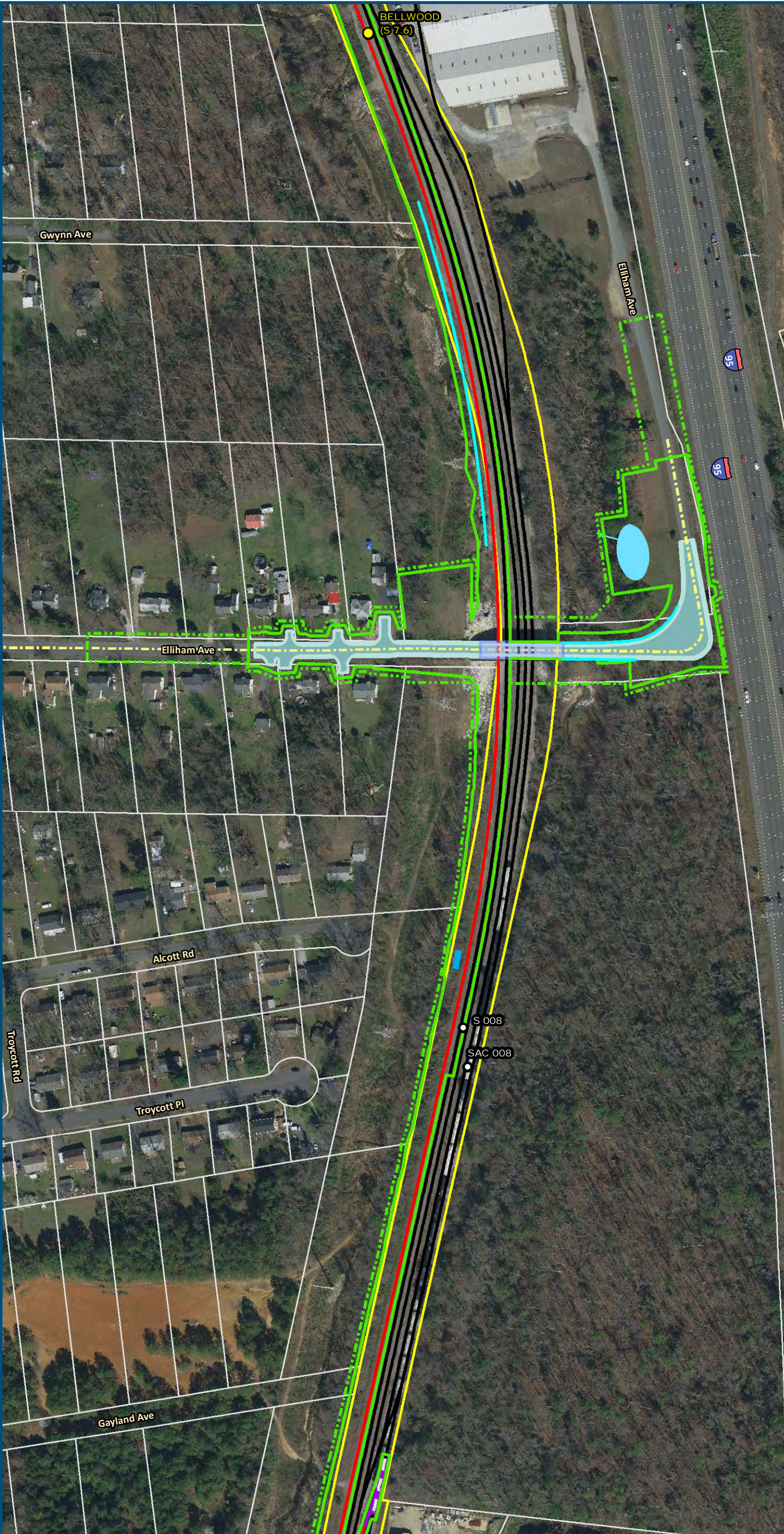


0 100 200
Feet
1 inch = 200 feet
@ 11 x 17 inches
Projection: Lambert Conformal Conic
State Plane Virginia North FIPS 4501 Feet
North American Datum of 1983
Imagery/Basemap Source: 2015-2017 VGIN
Aerial Imagery; ESRI World Transportation

- Legend**
- Permanent Limits of Disturbance
 - Temporary Limits of Disturbance
 - CSXT Mileposts
 - Control Point/Interlocking
 - Track - Existing
 - Track - Improve Existing
 - Track - Proposed
 - Track - Proposed by others
 - Track - Remove
 - Crossover/Turnout - Proposed
 - Crossover/Turnout - Proposed by others
 - Crossover/Turnout - Remove
 - Retaining Walls
 - Retaining Walls - Proposed by others
 - Bridge
 - Bridge - Proposed by others
 - Roadway
 - Roadway - Proposed by others
 - Edge of Pavement
 - Roadway Centerline
 - Median Separators
 - Gate/Quad Gate
 - Locking Gate
 - Crossing - Closure
 - Crossing - Grade Separate
 - Crossing - Four-Quadrant Gate
 - Crossing - Gates with Center Median Treatment
 - Crossing - Locking Gate (Private)
 - SWM Facilities
 - Drainage Culvert Crossings
 - Drainage Directional Arrows
 - Stations
 - Station Platform - Existing
 - Station Platform - Proposed
 - Station Platform - Proposed by others
 - Station Platform - Remove
 - Building/Structure
 - CSXT ROW (County Parcel Data)
 - City/County Parcels
 - City/County Boundary

**Preferred Alternative
Mapbook**
Sheet 209 of 217

\\dlismain\GIS_DATA\GIS\Projects\011545_VA Dept of Rails-Public Transportation\0239056_RAPS-4\AIDev-Concept\Eng\map_docs\mxd\FEIS\PrefAlt\Mapbook\DC2RVA_FEISMapbook_Final_11x17.mxd | Last Updated: 03.13.2019

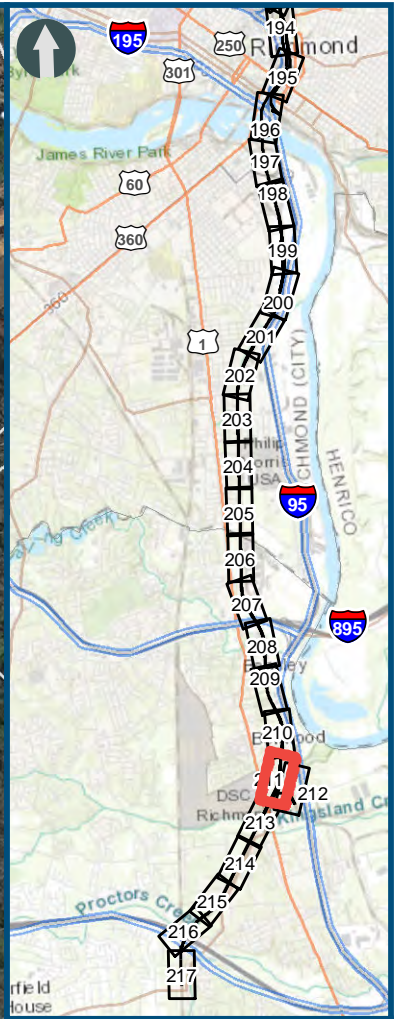
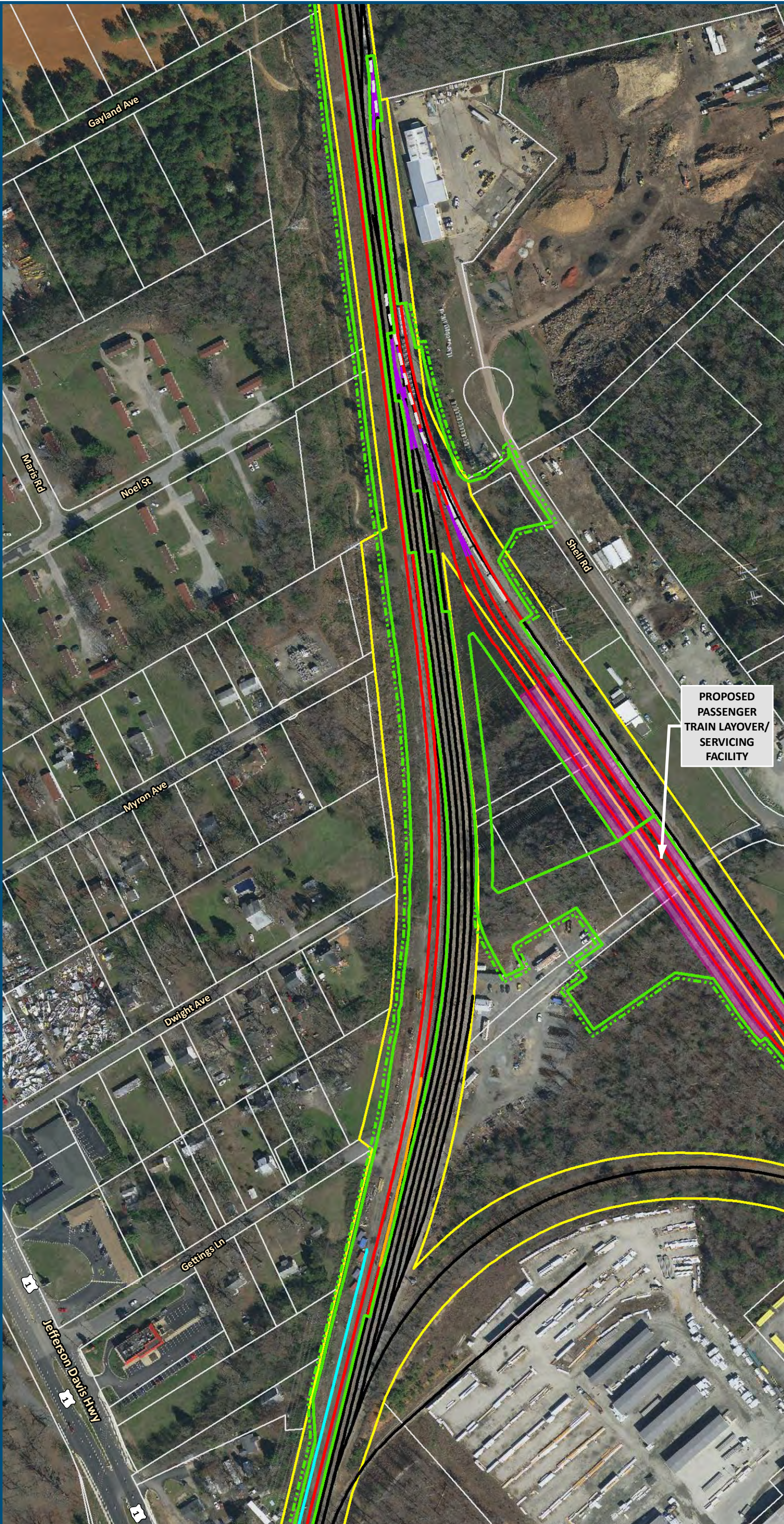


0 100 200
Feet
1 inch = 200 feet
@ 11 x 17 inches
Projection: Lambert Conformal Conic
State Plane Virginia North FIPS 4501 Feet
North American Datum of 1983
Imagery/Basemap Source: 2015-2017 VGIN
Aerial Imagery; ESRI World Transportation

- Legend**
- Permanent Limits of Disturbance
 - Temporary Limits of Disturbance
 - CSXT Mileposts
 - Control Point/Interlocking
 - Track - Existing
 - Track - Improve Existing
 - Track - Proposed
 - Track - Proposed by others
 - Track - Remove
 - Crossover/Turnout - Proposed
 - Crossover/Turnout - Proposed by others
 - Crossover/Turnout - Remove
 - Retaining Walls
 - Retaining Walls - Proposed by others
 - Bridge
 - Bridge - Proposed by others
 - Roadway
 - Roadway - Proposed by others
 - Edge of Pavement
 - Roadway Centerline
 - Median Separators
 - Gate/Quad Gate
 - Locking Gate
 - Crossing - Closure
 - Crossing - Grade Separate
 - Crossing - Four-Quadrant Gate
 - Crossing - Gates with Center Median Treatment
 - Crossing - Locking Gate (Private)
 - SWM Facilities
 - Drainage Culvert Crossings
 - Drainage Directional Arrows
 - Stations
 - Station Platform - Existing
 - Station Platform - Proposed
 - Station Platform - Proposed by others
 - Station Platform - Remove
 - Building/Structure
 - CSXT ROW (County Parcel Data)
 - City/County Parcels
 - City/County Boundary

**Preferred Alternative
Mapbook**
Sheet 210 of 217

\\dlismain\GIS_DATA\GIS\Projects\11545_VA Dept of Rails-Public Transportation\0239056_RAPS-4\AIDev-Concept\Eng\map_docs\mxd\FEIS\Pref\A\Mapbook\DC2RVA_FEISMapbook_Final_11x17.mxd | Last Updated: 03.13.2019

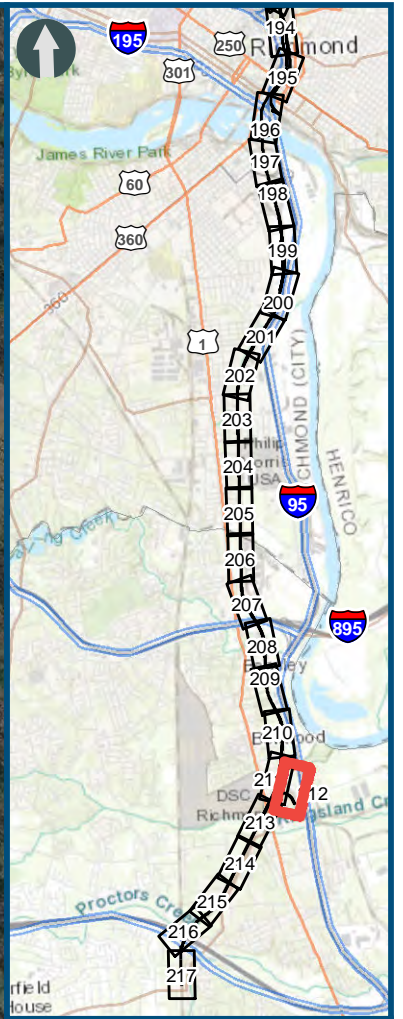
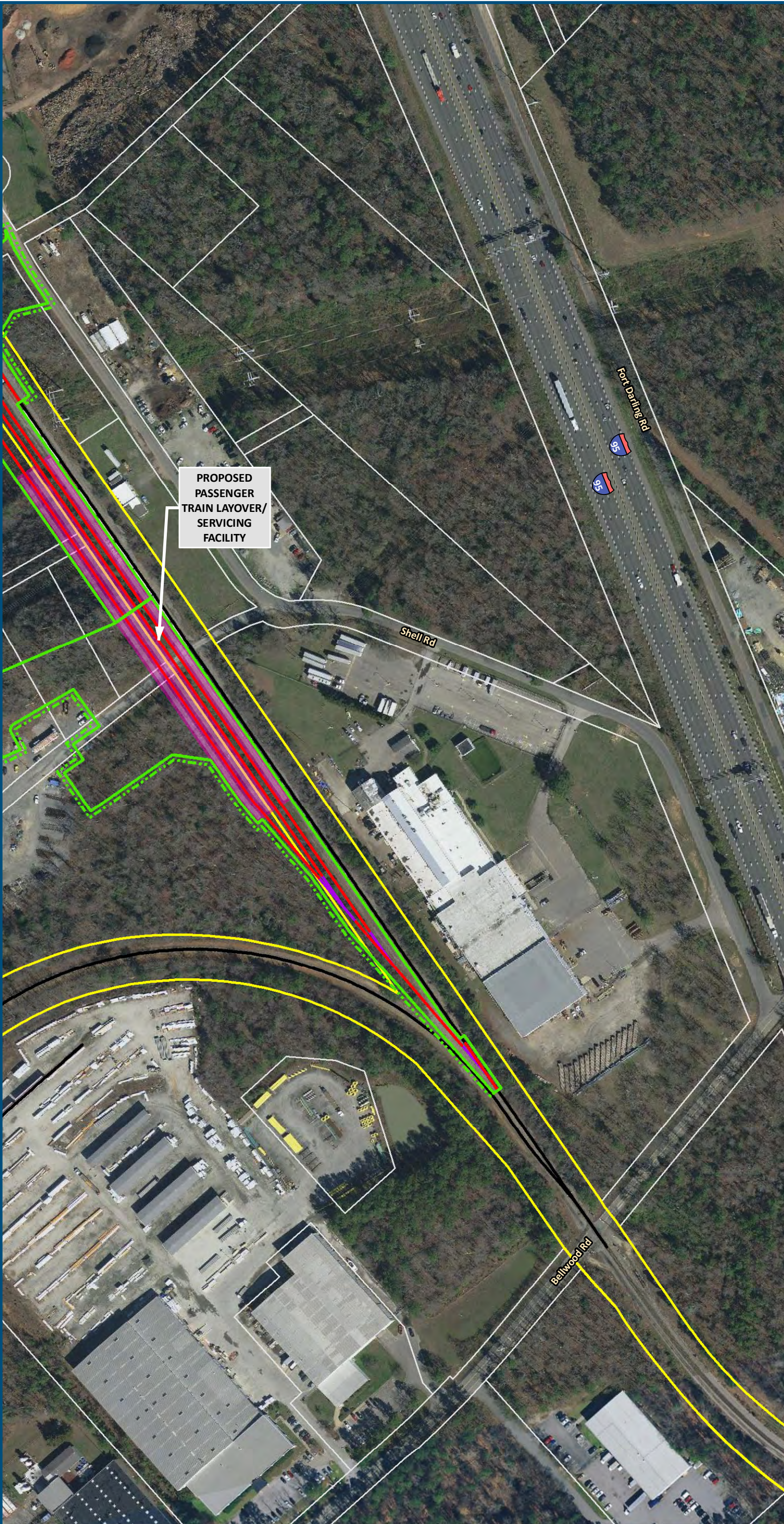


0 100 200
Feet
1 inch = 200 feet
@ 11 x 17 inches
Projection: Lambert Conformal Conic
State Plane Virginia North FIPS 4501 Feet
North American Datum of 1983
Imagery/Basemap Source: 2015-2017 VGIN
Aerial Imagery; ESRI World Transportation

- Legend**
- Permanent Limits of Disturbance
 - Temporary Limits of Disturbance
 - CSXT Mileposts
 - Control Point/Interlocking
 - Track - Existing
 - Track - Improve Existing
 - Track - Proposed
 - Track - Proposed by others
 - Track - Remove
 - Crossover/Turnout - Proposed
 - Crossover/Turnout - Proposed by others
 - Crossover/Turnout - Remove
 - Retaining Walls
 - Retaining Walls - Proposed by others
 - Bridge
 - Bridge - Proposed by others
 - Roadway
 - Roadway - Proposed by others
 - Edge of Pavement
 - Roadway Centerline
 - Median Separators
 - Gate/Quad Gate
 - Locking Gate
 - Crossing - Closure
 - Crossing - Grade Separate
 - Crossing - Four-Quadrant Gate
 - Crossing - Gates with Center Median Treatment
 - Crossing - Locking Gate (Private)
 - SWM Facilities
 - Drainage Culvert Crossings
 - Drainage Directional Arrows
 - Stations
 - Station Platform - Existing
 - Station Platform - Proposed
 - Station Platform - Proposed by others
 - Station Platform - Remove
 - Building/Structure
 - CSXT ROW (County Parcel Data)
 - City/County Parcels
 - City/County Boundary

**Preferred Alternative
Mapbook**
Sheet 211 of 217

\\dlismain\GIS_DATA\GIS\Projects\011545_VA Dept of Rail - Public Transportation\02390566_RAPS-4\AIDev-Concept\Eng\map_docs\mxd\FEIS\PrefAlt\Mapbook\DC2RVA_FEISMapbook_Final_11x17.mxd | Last Updated: 03.13.2019

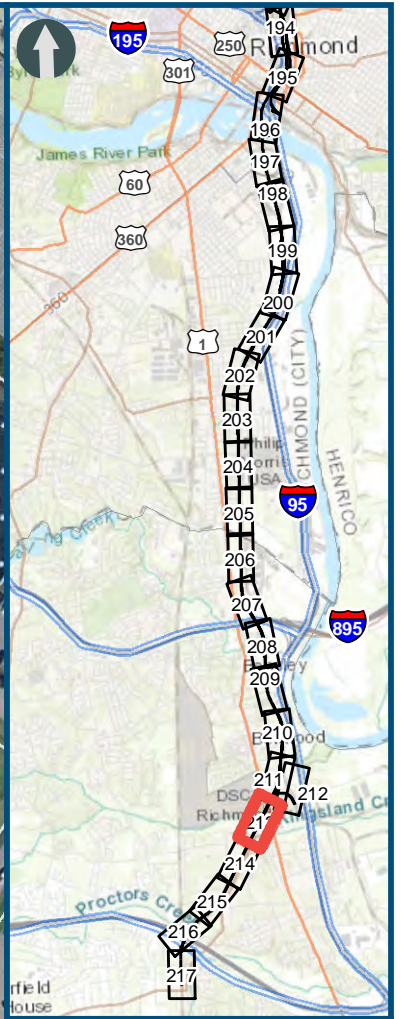
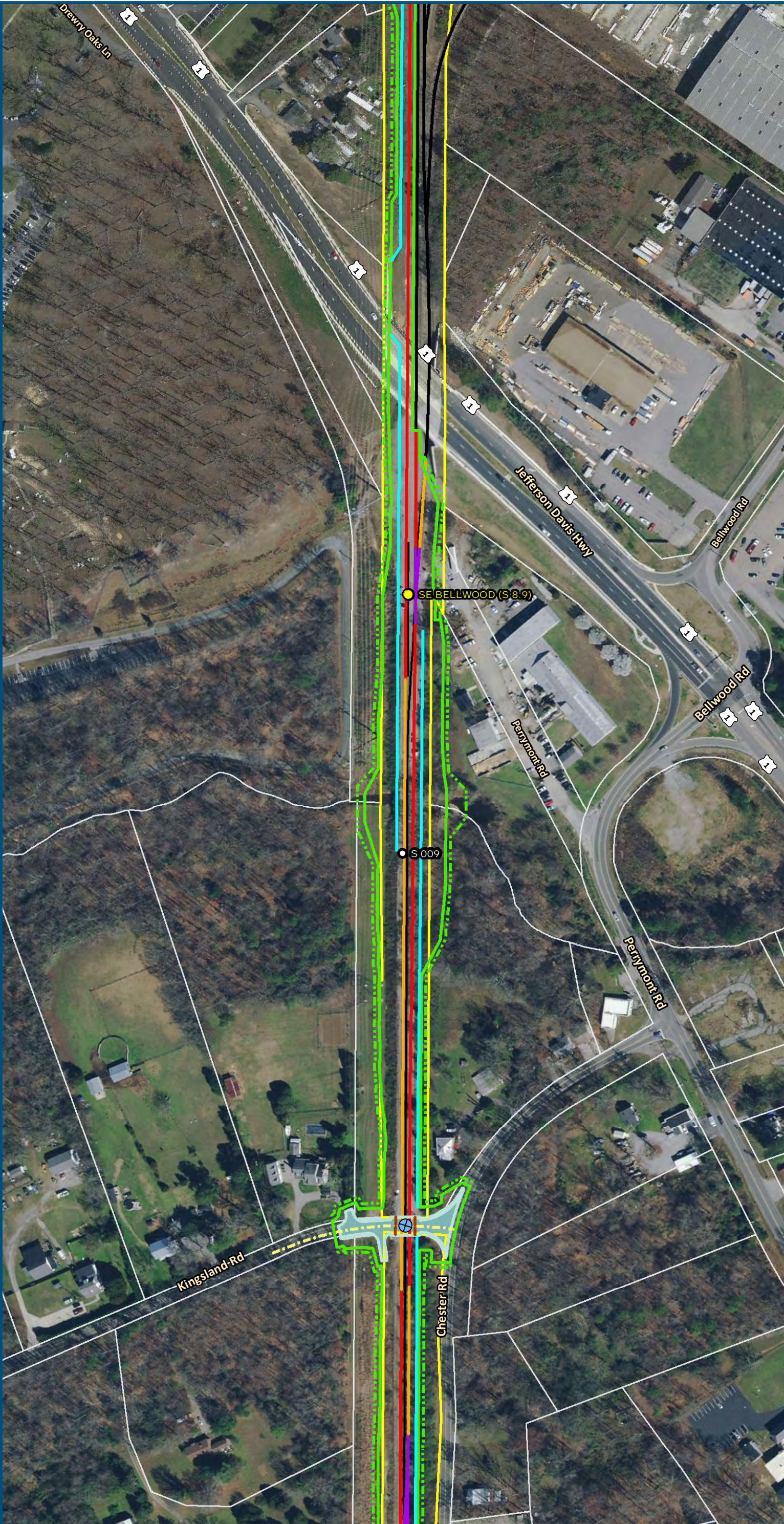


0 100 200 Feet
1 inch = 200 feet @ 11 x 17 inches
Projection: Lambert Conformal Conic
State Plane Virginia North FIPS 4501 Feet
North American Datum of 1983
Imagery/Basemap Source: 2015-2017 VGIN Aerial Imagery; ESRI World Transportation

- Legend**
- Permanent Limits of Disturbance
 - Temporary Limits of Disturbance
 - CSXT Mileposts
 - Control Point/Interlocking
 - Track - Existing
 - Track - Improve Existing
 - Track - Proposed
 - Track - Proposed by others
 - Track - Remove
 - Crossover/Turnout - Proposed
 - Crossover/Turnout - Proposed by others
 - Crossover/Turnout - Remove
 - Retaining Walls
 - Retaining Walls - Proposed by others
 - Bridge
 - Bridge - Proposed by others
 - Roadway
 - Roadway - Proposed by others
 - Edge of Pavement
 - Roadway Centerline
 - Median Separators
 - Gate/Quad Gate
 - Locking Gate
 - Crossing - Closure
 - Crossing - Grade Separate
 - Crossing - Four-Quadrant Gate
 - Crossing - Gates with Center Median Treatment
 - Crossing - Locking Gate (Private)
 - SWM Facilities
 - Drainage Culvert Crossings
 - Drainage Directional Arrows
 - Stations
 - Station Platform - Existing
 - Station Platform - Proposed
 - Station Platform - Proposed by others
 - Station Platform - Remove
 - Building/Structure
 - CSXT ROW (County Parcel Data)
 - City/County Parcels
 - City/County Boundary

Preferred Alternative Mapbook
Sheet 212 of 217

\\dlmain\GIS_DATA\GIS\Projects\011545_VA Dept of Rails-Public\Transportation\0239056_RAPS-4\AIDev-Concept\Eng\map_docs\mxd\FEIS\Pref\A\Mapbook\DC2RVA_FEISMapbook_Final_11x17.mxd | Last Updated: 03.13.2019

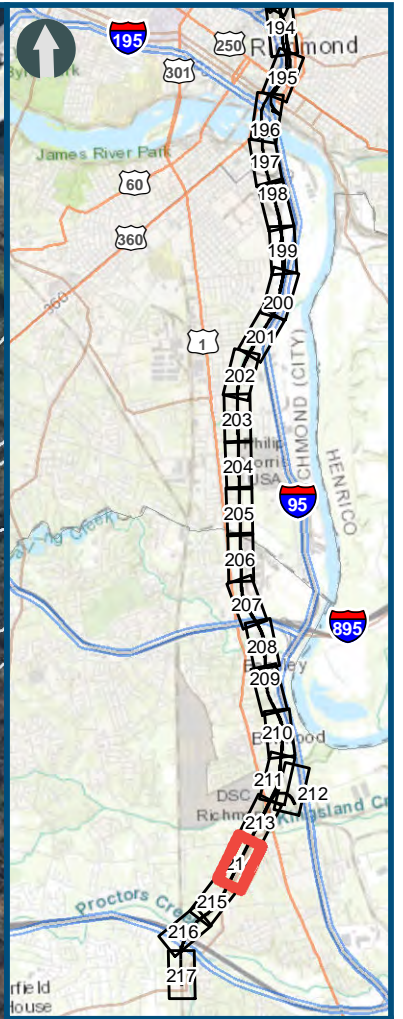
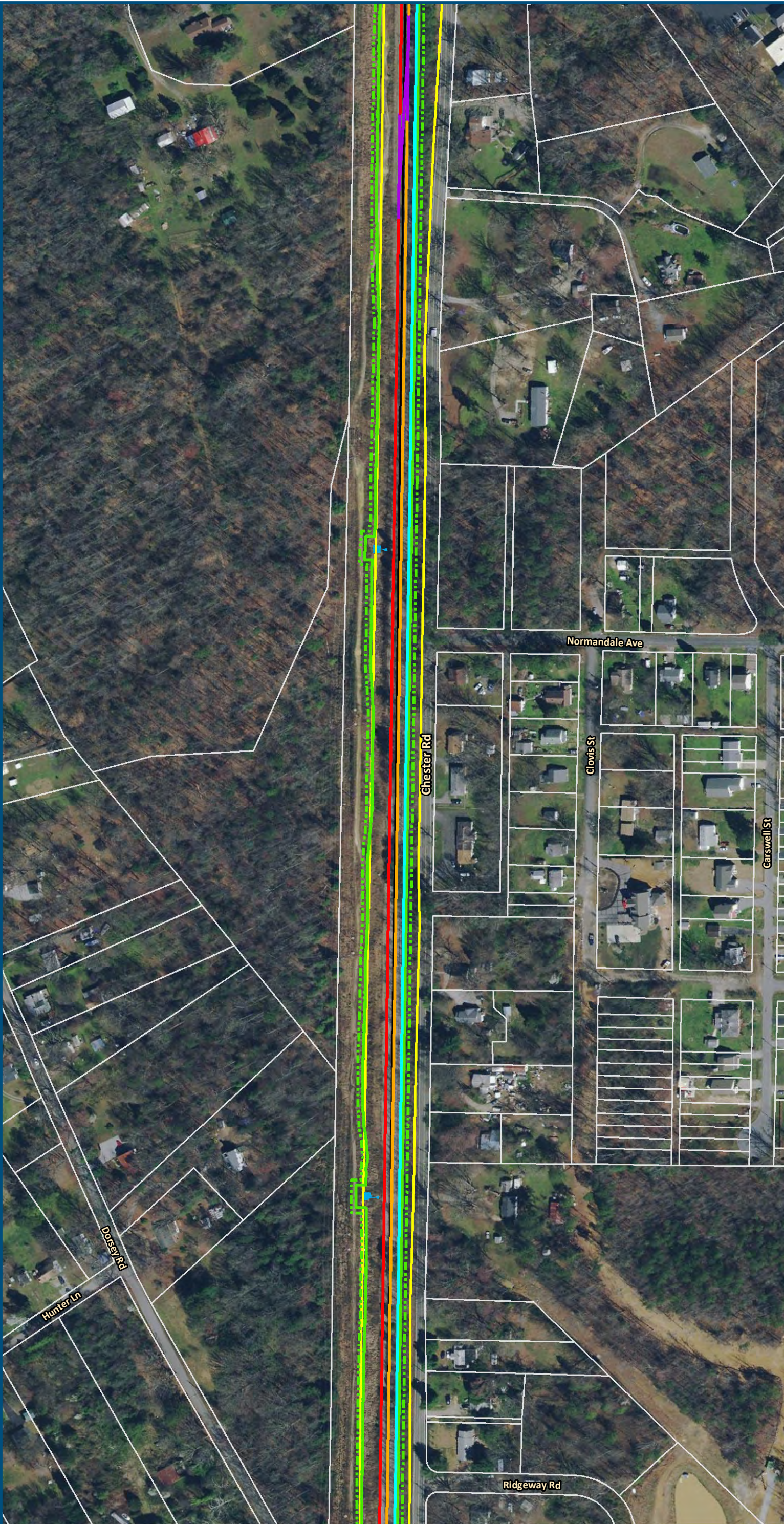


0 100 200
Feet
1 inch = 200 feet
@ 11 x 17 inches
Projection: Lambert Conformal Conic
State Plane Virginia North FIPS 4501 Feet
North American Datum of 1983
Imagery/Basemap Source: 2015-2017 VGIN
Aerial Imagery; ESRI World Transportation

- Legend**
- Permanent Limits of Disturbance
 - Temporary Limits of Disturbance
 - CSXT Mileposts
 - Control Point/Interlocking
 - Track - Existing
 - Track - Improve Existing
 - Track - Proposed
 - Track - Proposed by others
 - Track - Remove
 - Crossover/Turnout - Proposed
 - Crossover/Turnout - Proposed by others
 - Crossover/Turnout - Remove
 - Retaining Walls
 - Retaining Walls - Proposed by others
 - Bridge
 - Bridge - Proposed by others
 - Roadway
 - Roadway - Proposed by others
 - Edge of Pavement
 - Roadway Centerline
 - Median Separators
 - Gate/Quad Gate
 - Locking Gate
 - Crossing - Closure
 - Crossing - Grade Separate
 - Crossing - Four-Quadrant Gate
 - Crossing - Gates with Center Median Treatment
 - Crossing - Locking Gate (Private)
 - SWM Facilities
 - Drainage Culvert Crossings
 - Drainage Directional Arrows
 - Stations
 - Station Platform - Existing
 - Station Platform - Proposed
 - Station Platform - Proposed by others
 - Station Platform - Remove
 - Building/Structure
 - CSXT ROW (County Parcel Data)
 - City/County Parcels
 - City/County Boundary

**Preferred Alternative
Mapbook**
Sheet 213 of 217

\\dlmain\GIS_DATA\GIS\Projects\011545_VA Dept of Rails-Public Transportation\0239056_RAPS-4\AIDev-Concept\Eng\map_docs\mxd\FEIS\PrefAlt\Mapbook\DC2RVA_FEISMapbook_Final_11x17.mxd | Last Updated: 03.13.2019

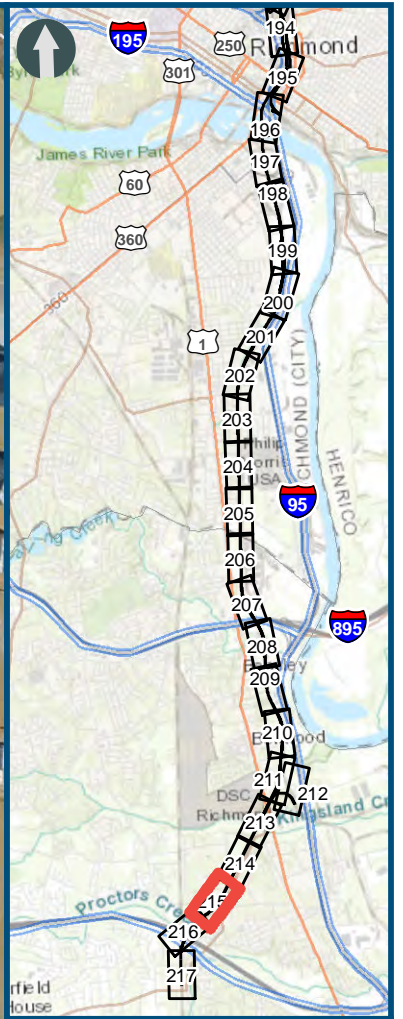
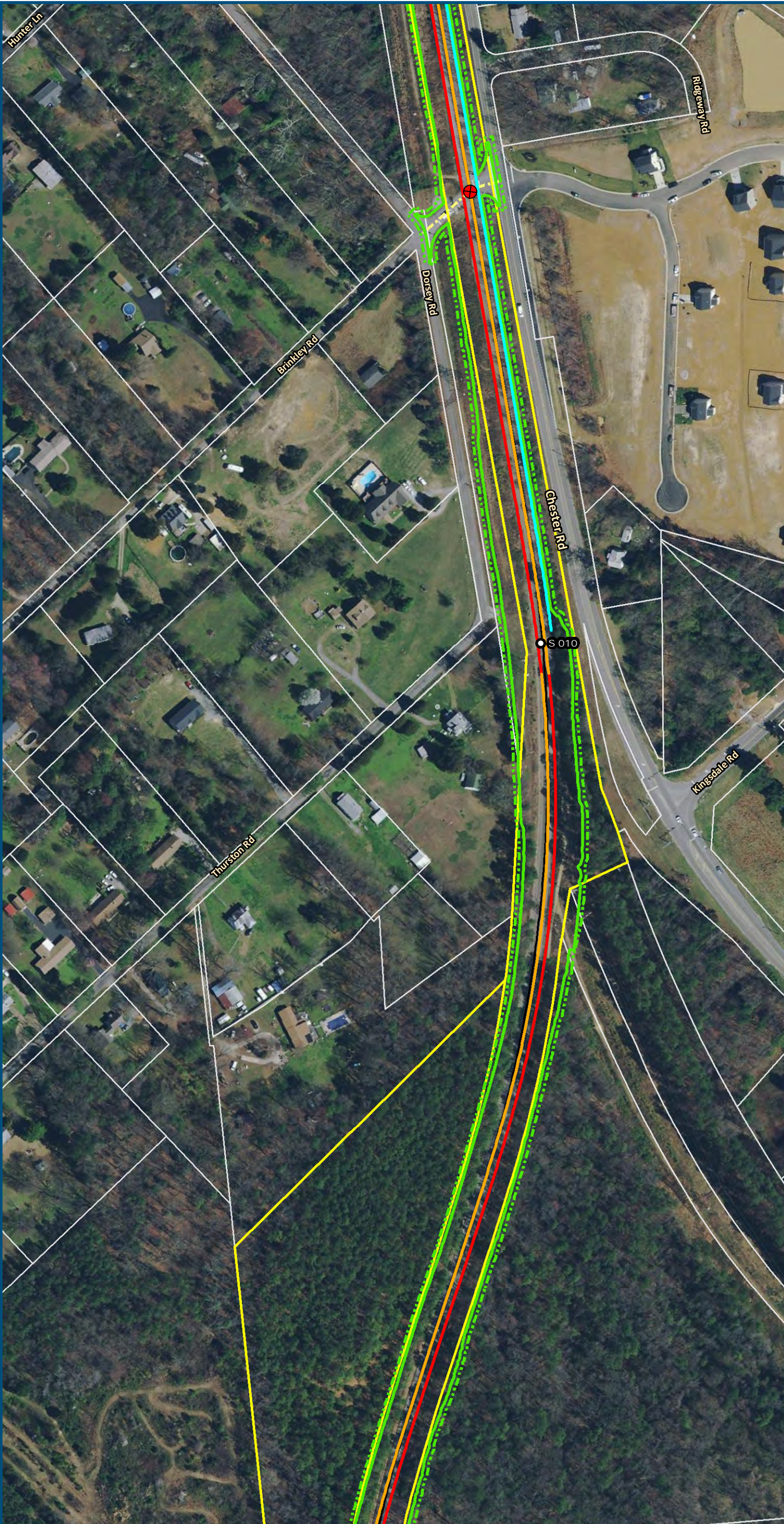


0 100 200
Feet
1 inch = 200 feet
@ 11 x 17 inches
Projection: Lambert Conformal Conic
State Plane Virginia North FIPS 4501 Feet
North American Datum of 1983
Imagery/Basemap Source: 2015-2017 VGIN
Aerial Imagery; ESRI World Transportation

- Legend**
- Permanent Limits of Disturbance
 - Temporary Limits of Disturbance
 - CSXT Mileposts
 - Control Point/Interlocking
 - Track - Existing
 - Track - Improve Existing
 - Track - Proposed
 - Track - Proposed by others
 - Track - Remove
 - Crossover/Turnout - Proposed
 - Crossover/Turnout - Proposed by others
 - Crossover/Turnout - Remove
 - Retaining Walls
 - Retaining Walls - Proposed by others
 - Bridge
 - Bridge - Proposed by others
 - Roadway
 - Roadway - Proposed by others
 - Edge of Pavement
 - Roadway Centerline
 - Median Separators
 - Gate/Quad Gate
 - Locking Gate
 - Crossing - Closure
 - Crossing - Grade Separate
 - Crossing - Four-Quadrant Gate
 - Crossing - Gates with Center Median Treatment
 - Crossing - Locking Gate (Private)
 - SWM Facilities
 - Drainage Culvert Crossings
 - Drainage Directional Arrows
 - Stations
 - Station Platform - Existing
 - Station Platform - Proposed
 - Station Platform - Proposed by others
 - Station Platform - Remove
 - Building/Structure
 - CSXT ROW (County Parcel Data)
 - City/County Parcels
 - City/County Boundary

**Preferred Alternative
Mapbook**
Sheet 214 of 217

\\dlismain\GIS_DATA\GIS\Projects\11545_VA\DeptofRails-PublicTransportation\0239056_RAPS-4\AIDev-ConceptEng\map_docs\mxd\FEIS\PrefAlt\Mapbook\DC2RVA_FEISMapbook_Final_11x17.mxd | Last Updated: 03.13.2019



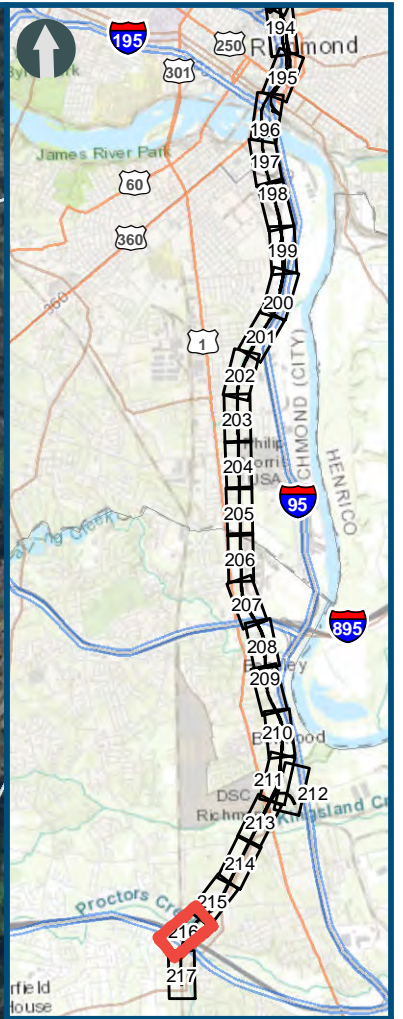
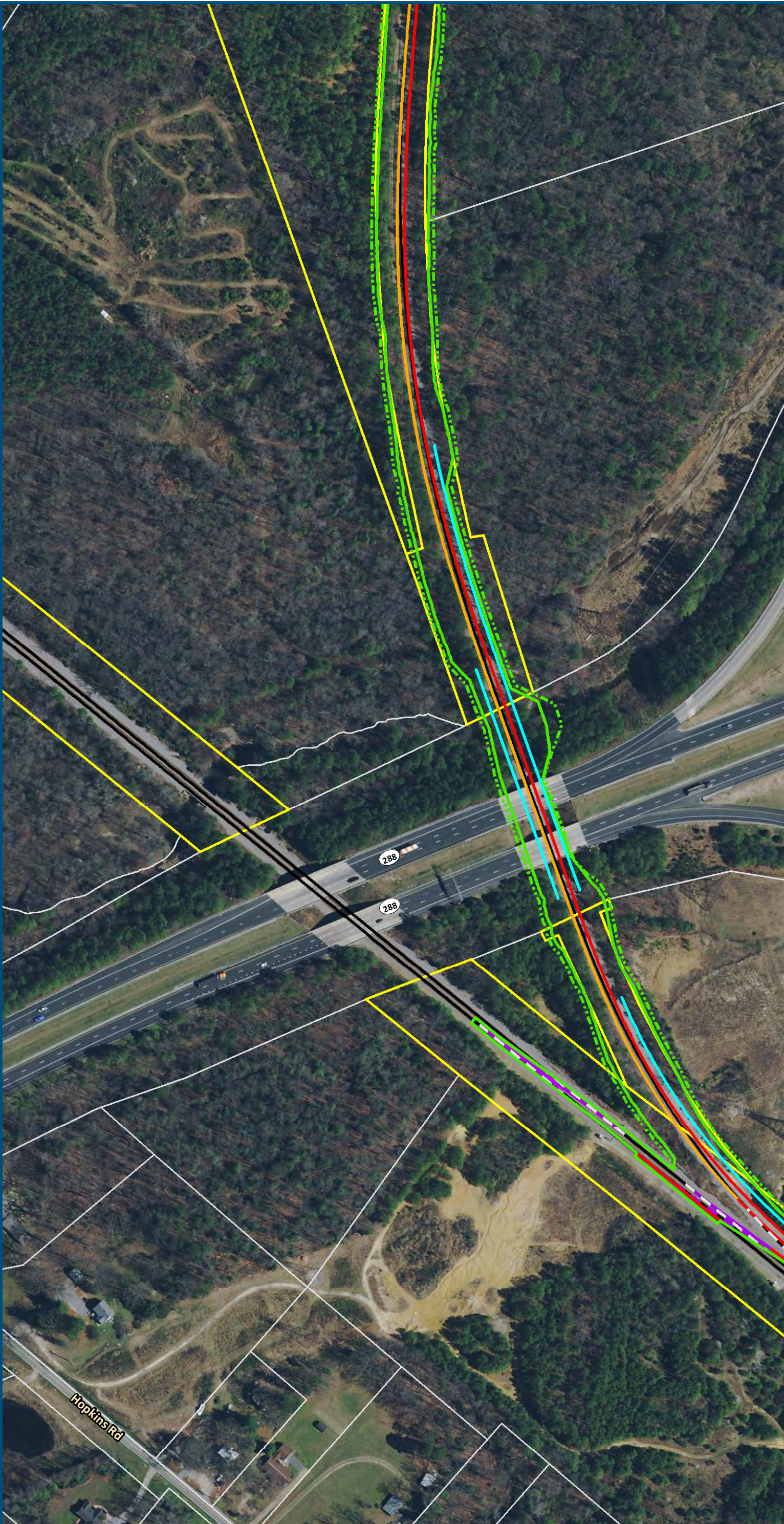
0 100 200
Feet
1 inch = 200 feet
@ 11 x 17 inches
Projection: Lambert Conformal Conic
State Plane Virginia North FIPS 4501 Feet
North American Datum of 1983
Imagery/Basemap Source: 2015-2017 VGIN
Aerial Imagery; ESRI World Transportation

- Legend**
- Permanent Limits of Disturbance
 - Temporary Limits of Disturbance
 - CSXT Mileposts
 - Control Point/Interlocking
 - Track - Existing
 - Track - Improve Existing
 - Track - Proposed
 - Track - Proposed by others
 - Track - Remove
 - Crossover/Turnout - Proposed
 - Crossover/Turnout - Proposed by others
 - Crossover/Turnout - Remove
 - Retaining Walls
 - Retaining Walls - Proposed by others
 - Bridge
 - Bridge - Proposed by others
 - Roadway
 - Roadway - Proposed by others
 - Edge of Pavement
 - Roadway Centerline
 - Median Separators
 - Gate/Quad Gate
 - Locking Gate
 - Crossing - Closure
 - Crossing - Grade Separate
 - Crossing - Four-Quadrant Gate
 - Crossing - Gates with Center Median Treatment
 - Crossing - Locking Gate (Private)
 - SWM Facilities
 - Drainage Culvert Crossings
 - Drainage Directional Arrows
 - Stations
 - Station Platform - Existing
 - Station Platform - Proposed
 - Station Platform - Proposed by others
 - Station Platform - Remove
 - Building/Structure
 - CSXT ROW (County Parcel Data)
 - City/County Parcels
 - City/County Boundary

**Preferred Alternative
Mapbook**

Sheet 215 of 217

\\dlismain\GIS_DATA\GIS\Projects\011545_VA\DeptofRails-PublicTransportation\0239056_RAPS-4\AIDev-ConceptEng\map_docs\mxd\FEIS\PrefAlt\Mapbook\DC2RVA_FEISMapbook_Final_11x17.mxd | Last Updated: 03.13.2019

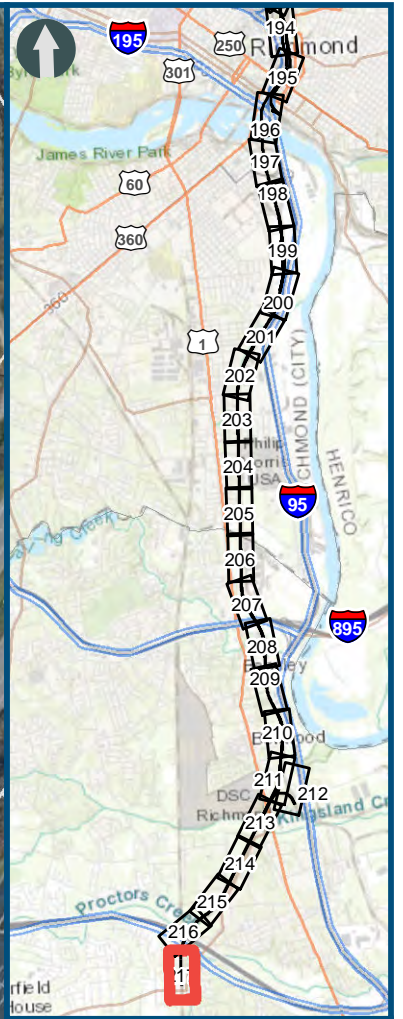
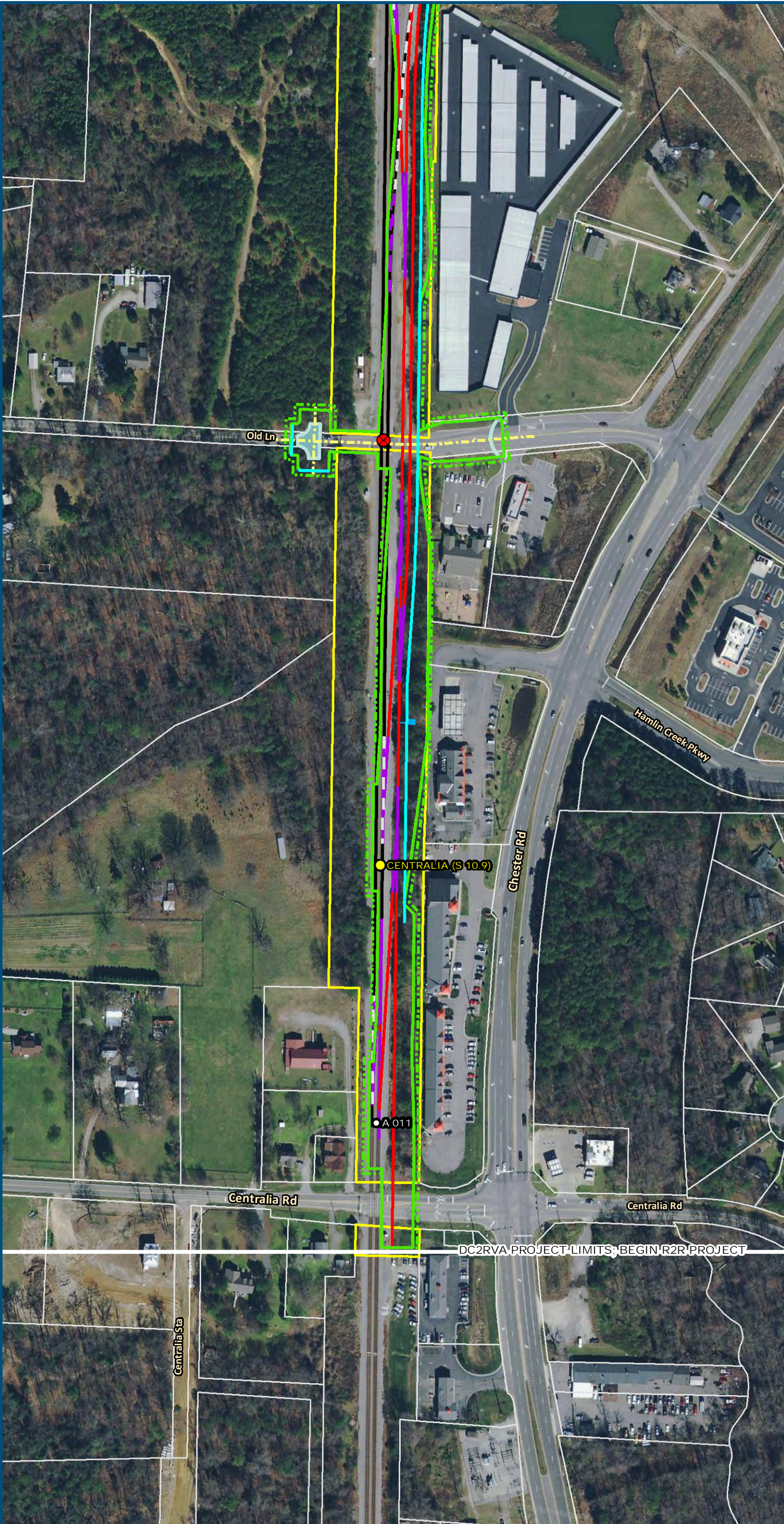


0 100 200
Feet
1 inch = 200 feet
@ 11 x 17 inches
Projection: Lambert Conformal Conic
State Plane Virginia North FIPS 4501 Feet
North American Datum of 1983
Imagery/Basemap Source: 2015-2017 VGIN
Aerial Imagery; ESRI World Transportation

- Legend**
- Permanent Limits of Disturbance
 - Temporary Limits of Disturbance
 - CSXT Mileposts
 - Control Point/Interlocking
 - Track - Existing
 - Track - Improve Existing
 - Track - Proposed
 - Track - Proposed by others
 - Track - Remove
 - Crossover/Turnout - Proposed
 - Crossover/Turnout - Proposed by others
 - Crossover/Turnout - Remove
 - Retaining Walls
 - Retaining Walls - Proposed by others
 - Bridge
 - Bridge - Proposed by others
 - Roadway
 - Roadway - Proposed by others
 - Edge of Pavement
 - Roadway Centerline
 - Median Separators
 - Gate/Quad Gate
 - Locking Gate
 - Crossing - Closure
 - Crossing - Grade Separate
 - Crossing - Four-Quadrant Gate
 - Crossing - Gates with Center Median Treatment
 - Crossing - Locking Gate (Private)
 - SWM Facilities
 - Drainage Culvert Crossings
 - Drainage Directional Arrows
 - Stations
 - Station Platform - Existing
 - Station Platform - Proposed
 - Station Platform - Proposed by others
 - Station Platform - Remove
 - Building/Structure
 - CSXT ROW (County Parcel Data)
 - City/County Parcels
 - City/County Boundary

**Preferred Alternative
Mapbook**
Sheet 216 of 217

\\dlismain\GIS_DATA\GIS\Projects\011545_VA\DeptofRails-PublicTransportation\0239056_RAPS-4\AIDev-Concept\Eng\map_docs\mxd\FEIS\PrefAlt\Mapbook\DC2RVA_FEISMapbook_Final_11x17.mxd | Last Updated: 03.13.2019



0 100 200
Feet
1 inch = 200 feet
@ 11 x 17 inches
Projection: Lambert Conformal Conic
State Plane Virginia North FIPS 4501 Feet
North American Datum of 1983
Imagery/Basemap Source: 2015-2017 VGIN
Aerial Imagery; ESRI World Transportation

- Legend**
- Permanent Limits of Disturbance
 - Temporary Limits of Disturbance
 - CSXT Mileposts
 - Control Point/Interlocking
 - Track - Existing
 - Track - Improve Existing
 - Track - Proposed
 - Track - Proposed by others
 - Track - Remove
 - Crossover/Turnout - Proposed
 - Crossover/Turnout - Proposed by others
 - Crossover/Turnout - Remove
 - Retaining Walls
 - Retaining Walls - Proposed by others
 - Bridge
 - Bridge - Proposed by others
 - Roadway
 - Roadway - Proposed by others
 - Edge of Pavement
 - Roadway Centerline
 - Median Separators
 - Gate/Quad Gate
 - Locking Gate
 - Crossing - Closure
 - Crossing - Grade Separate
 - Crossing - Four-Quadrant Gate
 - Crossing - Gates with Center Median Treatment
 - Crossing - Locking Gate (Private)
 - SWM Facilities
 - Drainage Culvert Crossings
 - Drainage Directional Arrows
 - Stations
 - Station Platform - Existing
 - Station Platform - Proposed
 - Station Platform - Proposed by others
 - Station Platform - Remove
 - Building/Structure
 - CSXT ROW (County Parcel Data)
 - City/County Parcels
 - City/County Boundary

**Preferred Alternative
Mapbook**
Sheet 217 of 217