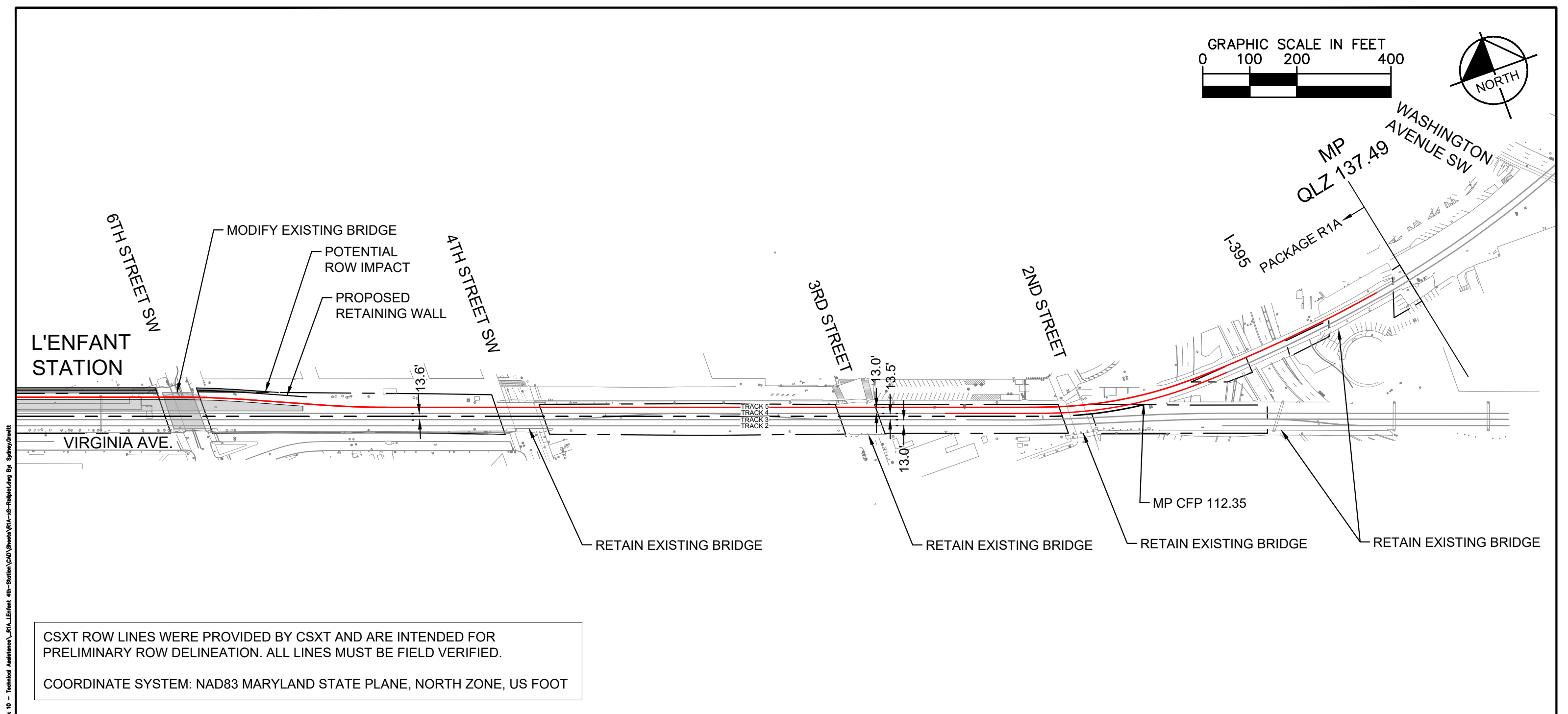


EXHIBIT B-1B

Enhanced Valuation Maps (Design)

Mar 18 2021 08:05 am K:\VVA_T\Drawn\13282000 - Atlantic Gateway Program\Production\Map\Task 10 - Technical Assistance\R1A_L'Enfant 4th-Station\CAD\Sheet\R1A-S-Relief.dwg By: Sydney Grant



KEY MAP

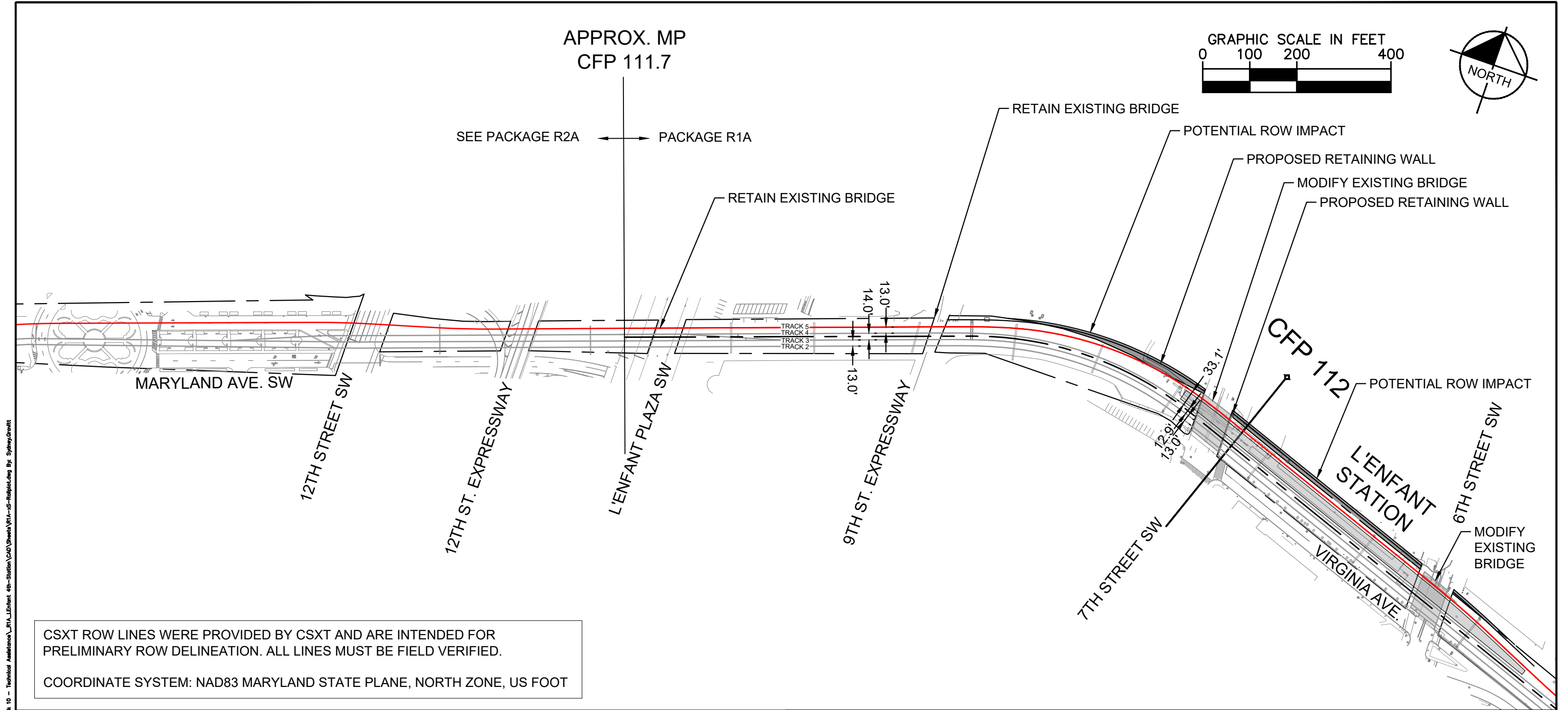
CFP 110
CFP 111
I-395
L'ENFANT PLAZA SW
7TH STREET SW
2ND STREET

	EXISTING TRACK		CSXT-DRPT DELINEATION
	PROPOSED TRACK		JURISDICTION LINE (FROM GIS)
	SHIFTED TRACK		
	CSXT ROW		

JURISDICTION: Washington, D.C.

 How tomorrow moves		ENHANCED VAL MAPS - DESIGN R1A - L'ENFANT FOURTH TRACK AND STATION IMPROVEMENTS	CSXT VAL MAP:V47173 DATE: 3/16/2021		SHEET EV-001 OF EV-283
------------------------	--	--	--	--	---------------------------------

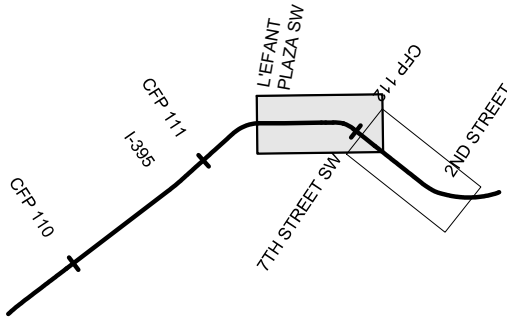
Mar 18 2021 08:05 am K:\VVA_Traffic\13282000 - Atlantic Gateway Program\Production\Map\Task 10 - Technical Assistance\R1A_L'Enfant 4th-Station\CAD\Sheet\R1A-S-Relief.dwg By: Sydney/Covatt



CSXT ROW LINES WERE PROVIDED BY CSXT AND ARE INTENDED FOR PRELIMINARY ROW DELINEATION. ALL LINES MUST BE FIELD VERIFIED.

COORDINATE SYSTEM: NAD83 MARYLAND STATE PLANE, NORTH ZONE, US FOOT

KEY MAP



- | | | | |
|--|----------------|--|------------------------------|
| | EXISTING TRACK | | CSXT-DRPT DELINEATION |
| | PROPOSED TRACK | | JURISDICTION LINE (FROM GIS) |
| | SHIFTED TRACK | | |
| | CSXT ROW | | |



ENHANCED VAL MAPS - DESIGN

R1A - L'ENFANT FOURTH TRACK AND STATION IMPROVEMENTS

JURISDICTION: Washington, D.C.

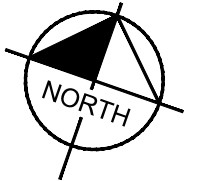
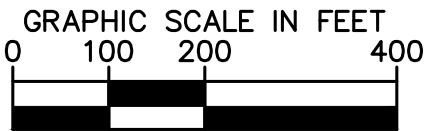
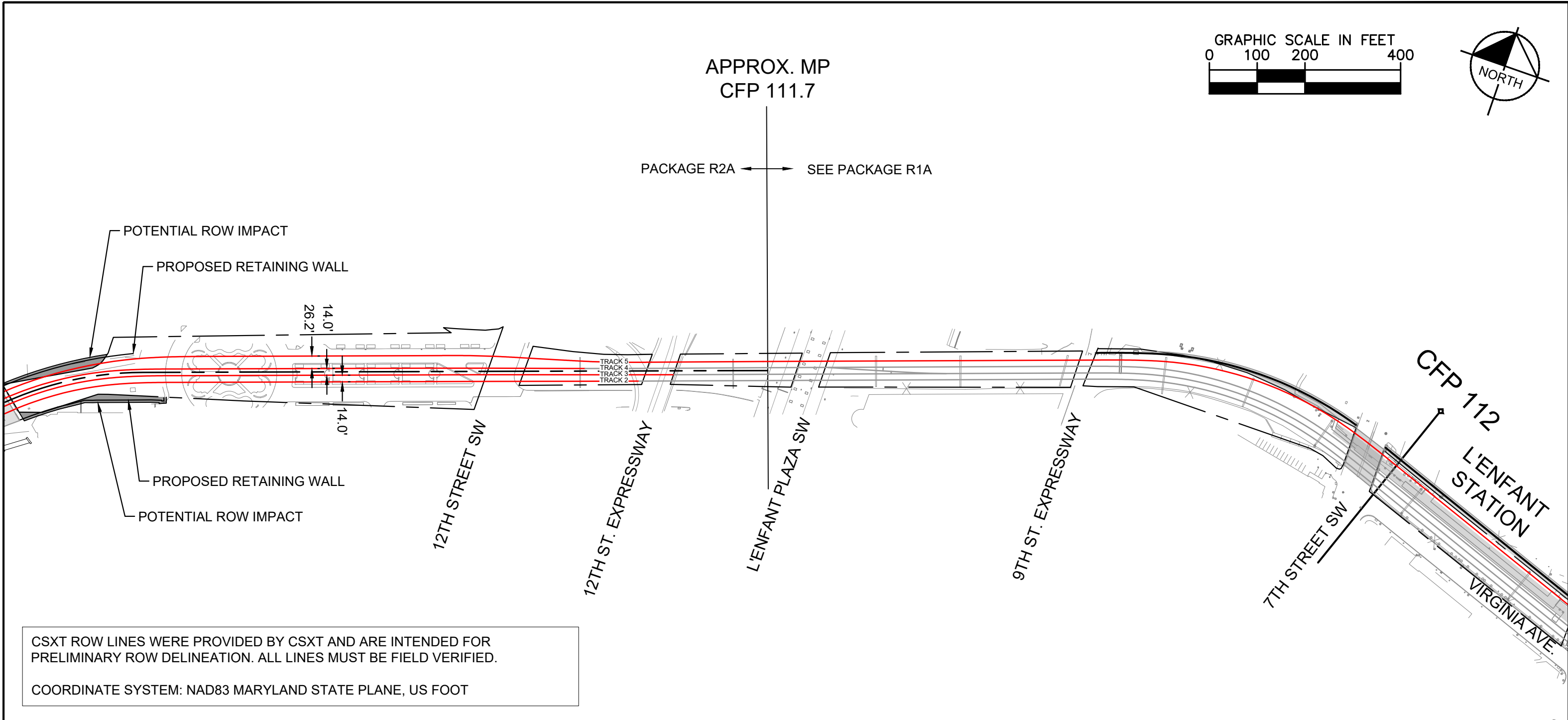
CSXT VAL MAP:V47173

DATE: 3/16/2021

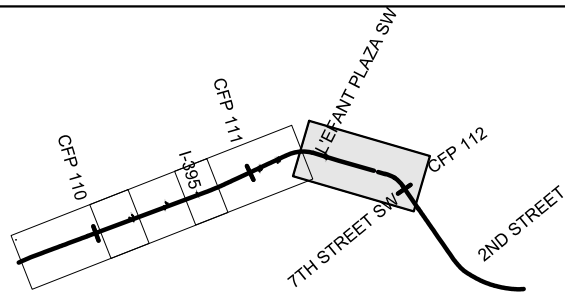


SHEET
EV-002
OF
EV-283

Mar 18 2021 08:11 am I:\NVA_Traffic\113282000 - Atlantic Gateway Program\Production\Map\Task 10 - Technical Assistance\BOL Long Bridge\CD\Sheet\CD-S-Reluctant Long Br. Subway Corridor



KEY MAP



- | | | | |
|--|----------------|--|------------------------------|
| | EXISTING TRACK | | CSXT-DRPT DELINEATION |
| | PROPOSED TRACK | | JURISDICTION LINE (FROM GIS) |
| | SHIFTED TRACK | | |
| | CSXT ROW | | |

JURISDICTION: Washington, D.C.



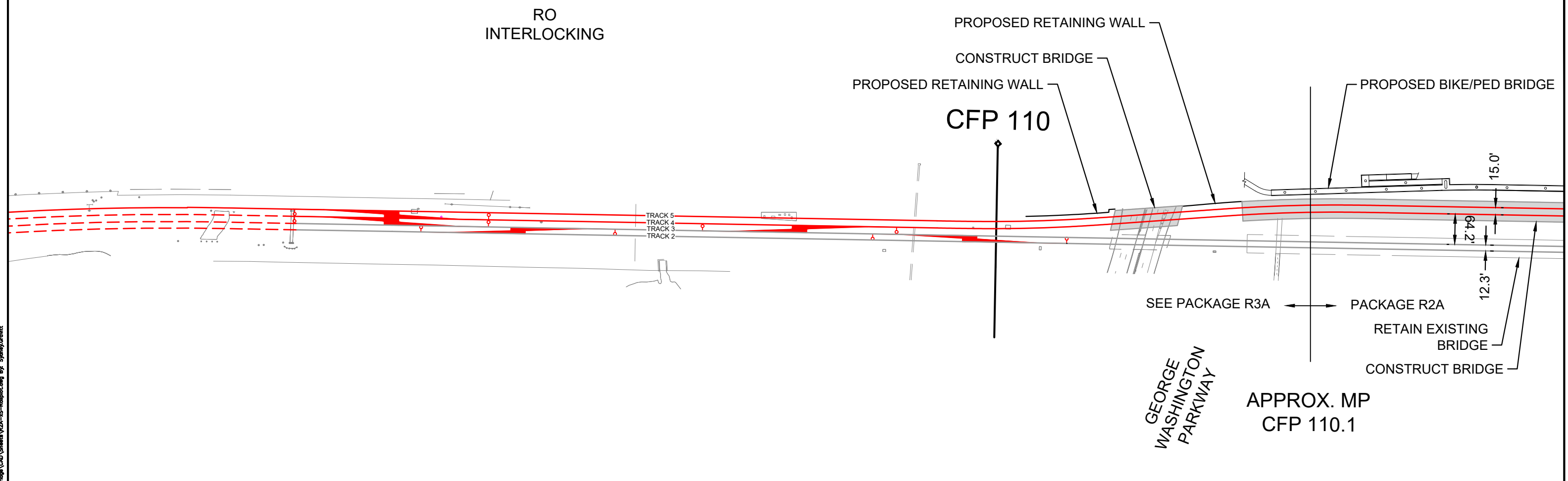
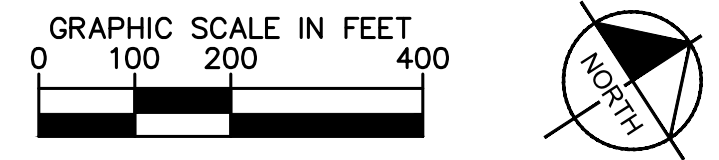
ENHANCED VAL MAP - DESIGN
R2A - LONG BRIDGE PROJECT

CSXT VAL MAP:V47173
DATE: 3/16/2021



SHEET
EV-003
OF
EV-283

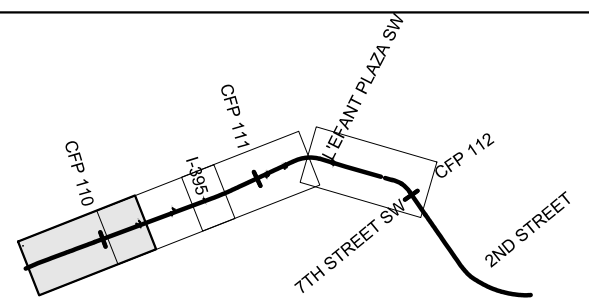
Mar 18 2021 08:11 am I:\NVA_Traffic\13282000 - Atlantic Gateway Program\Production\Map\Task 10 - Technical Assistance\BOL Long Bridge\CD\Sheet\CD-S-Reluctant Long Br. Sydney.Covitt



CSXT ROW LINES WERE PROVIDED BY CSXT AND ARE INTENDED FOR PRELIMINARY ROW DELINEATION. ALL LINES MUST BE FIELD VERIFIED.

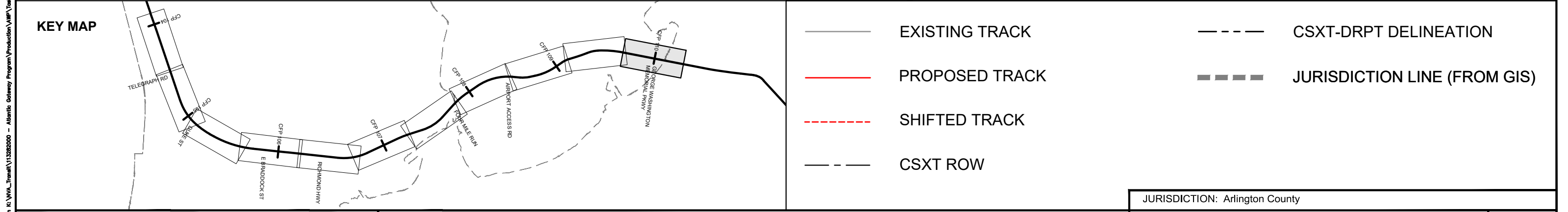
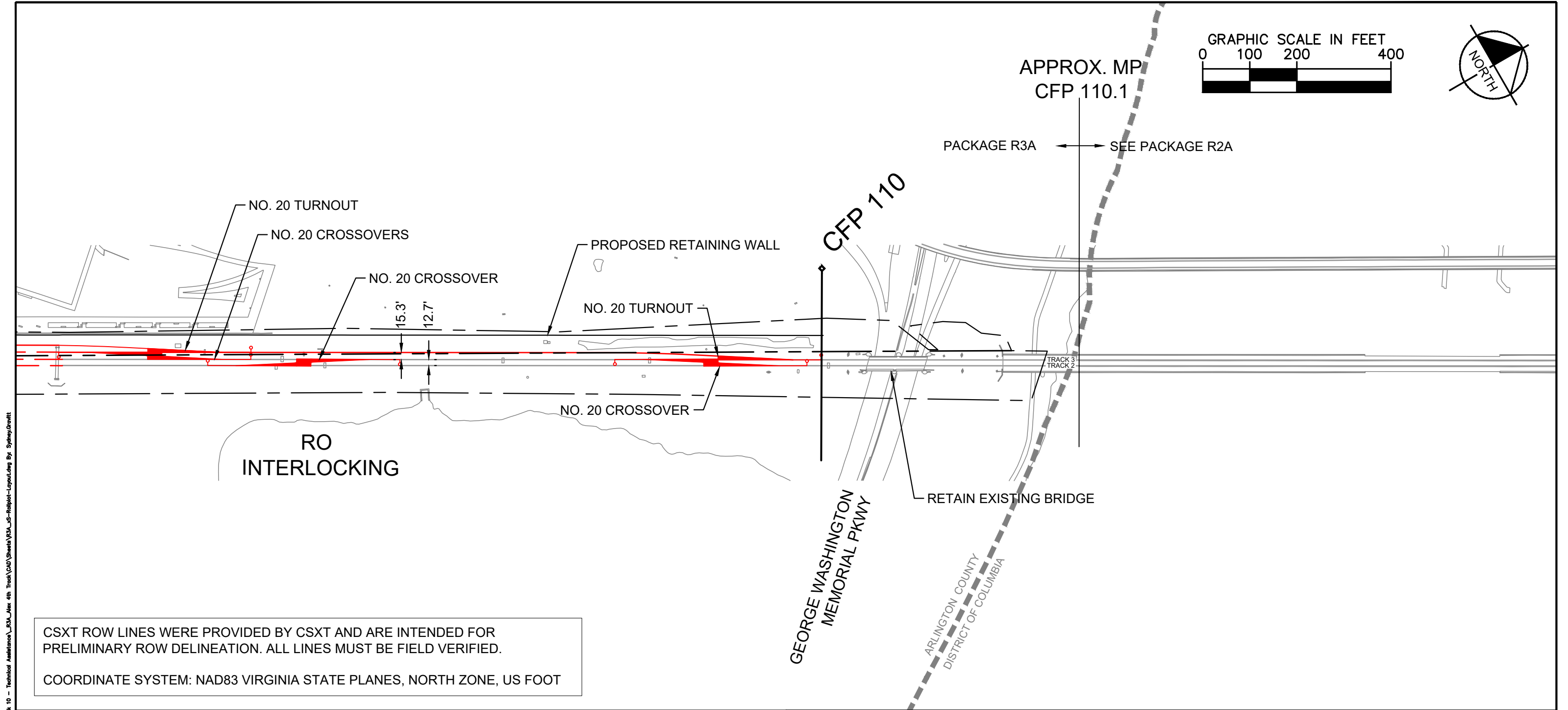
COORDINATE SYSTEM: NAD83 MARYLAND STATE PLANE, US FOOT

KEY MAP

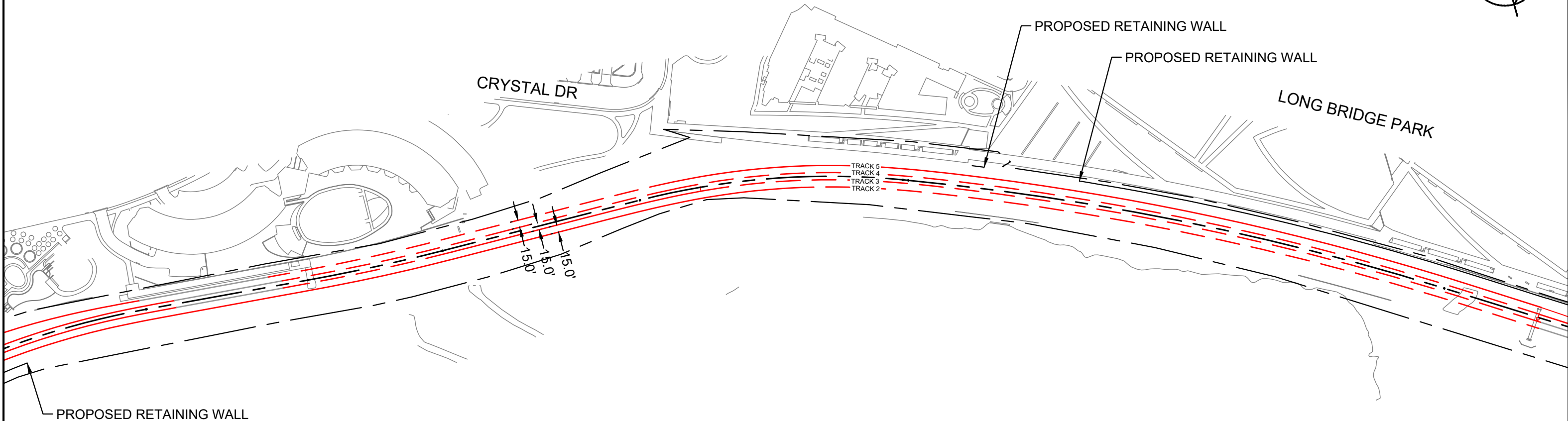
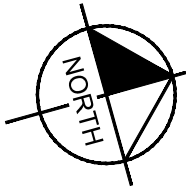
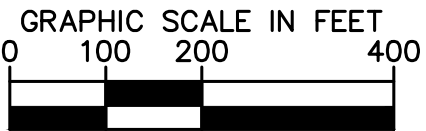


- | | | | |
|-----------|----------------|-----------|------------------------------|
| — — — — — | EXISTING TRACK | — - - - - | CSXT-DRPT DELINEATION |
| — — — — — | PROPOSED TRACK | - - - - - | JURISDICTION LINE (FROM GIS) |
| - - - - - | SHIFTED TRACK | | |
| - - - - - | CSXT ROW | | |

Mar 16 2021 08:33 am K:\VVA_Traffic\13282000 - Atlantic Gateway Program\Production\VAL Map\Task 10 - Technical Assistance\R3A_Alex 4th Track\CAD Sheets\R3A_US-Relief-Layout.dwg By: Sydney Grevitt



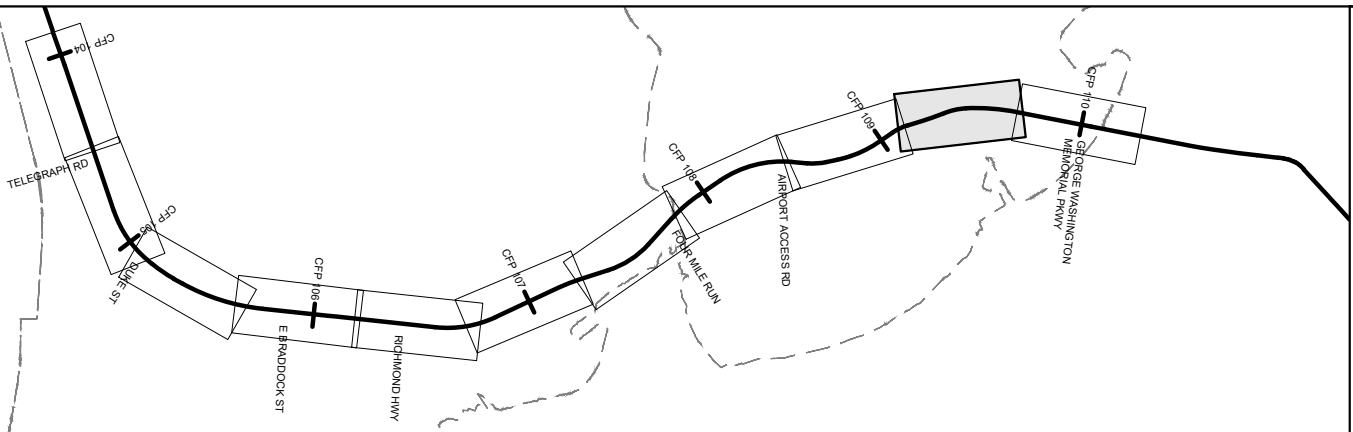
Mar 16 2021 08:33 am K:\VVA_Trimble\13282000 - Atlantic Gateway Program\Production\VP\Task 10 - Technical Assistance\R3A_Alex 4th Track\CAD Sheets\R3A_US-Relief-Layout.dwg By: Sydney Grevitt



CSXT ROW LINES WERE PROVIDED BY CSXT AND ARE INTENDED FOR PRELIMINARY ROW DELINEATION. ALL LINES MUST BE FIELD VERIFIED.

COORDINATE SYSTEM: NAD83 VIRGINIA STATE PLANES, NORTH ZONE, US FOOT

KEY MAP



- | | | | |
|--|----------------|--|------------------------------|
| | EXISTING TRACK | | CSXT-DRPT DELINEATION |
| | PROPOSED TRACK | | JURISDICTION LINE (FROM GIS) |
| | SHIFTED TRACK | | |
| | CSXT ROW | | |



ENHANCED VAL MAP - DESIGN
R3A - ALEXANDRIA FOURTH TRACK

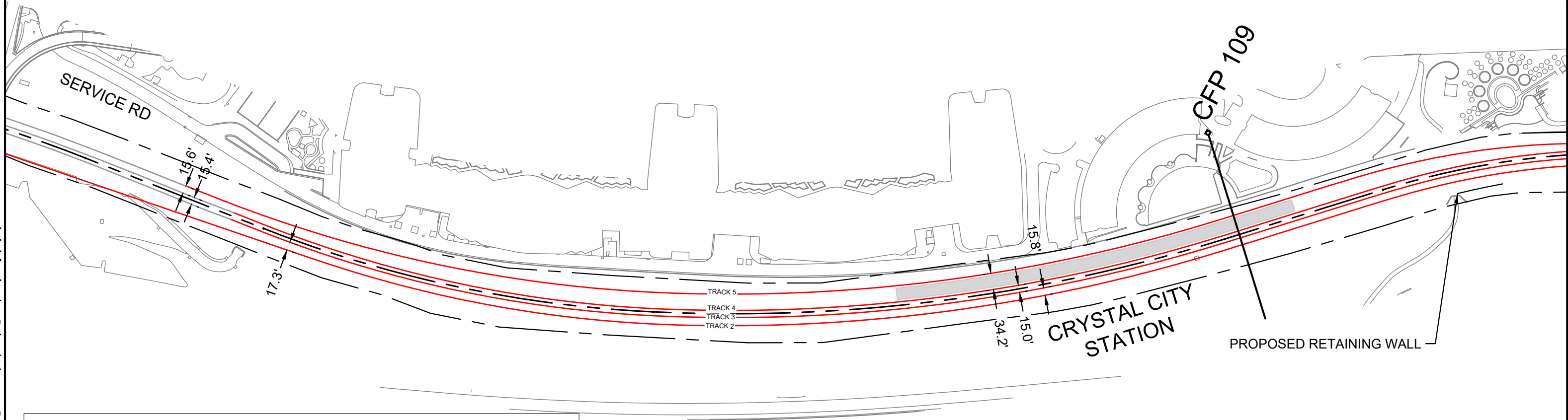
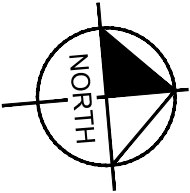
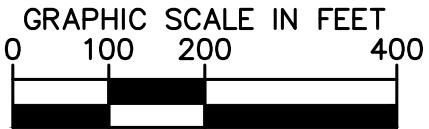
JURISDICTION: Arlington County

CSXT VAL MAP:V28600
DATE: 3/16/2021



SHEET
EV-008
OF
EV-283

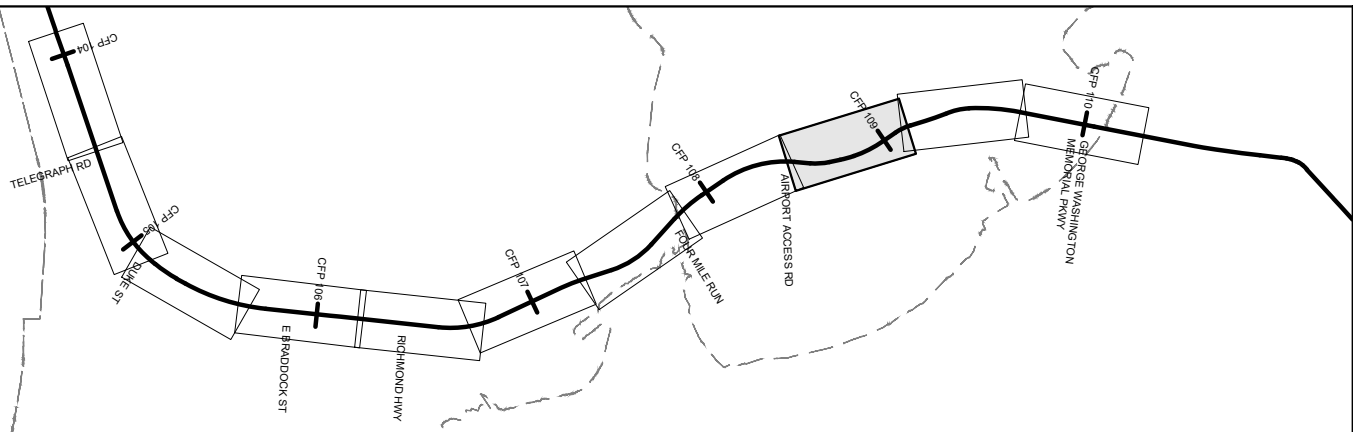
Mar 16 2021 08:33 am K:\VVA_Traffic\13282000 - Atlantic Gateway Program\Production\VAL\Task 10 - Technical Assistance\R3A_Alex 4th Track\CAD\Sheet\R3A_US-Relight-Layout.dwg By: Sydney Grevett



CSXT ROW LINES WERE PROVIDED BY CSXT AND ARE INTENDED FOR PRELIMINARY ROW DELINEATION. ALL LINES MUST BE FIELD VERIFIED.

COORDINATE SYSTEM: NAD83 VIRGINIA STATE PLANES, NORTH ZONE, US FOOT

KEY MAP



- | | | | |
|--|----------------|--|------------------------------|
| | EXISTING TRACK | | CSXT-DRPT DELINEATION |
| | PROPOSED TRACK | | JURISDICTION LINE (FROM GIS) |
| | SHIFTED TRACK | | |
| | CSXT ROW | | |



ENHANCED VAL MAP - DESIGN

R3A - ALEXANDRIA FOURTH TRACK

JURISDICTION: Arlington County/City of Alexandria

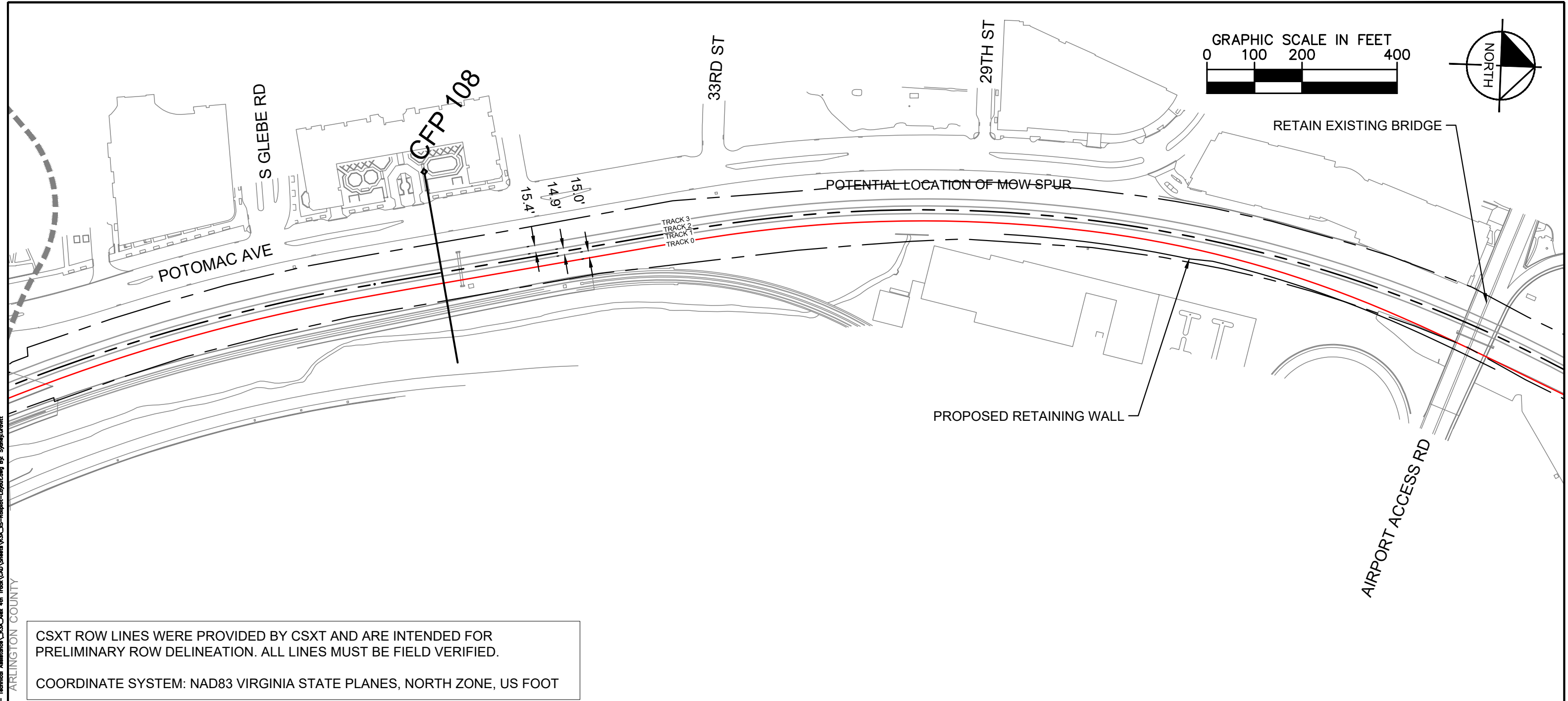
CSXT VAL MAP:V28599

DATE: 3/16/2021



SHEET
EV-009
OF
EV-283

Mar 16 2021 08:33 am K:\VVA_Trimble\13282000 - Atlantic Gateway Program\Production\VAL Map\Task 10 - Technical Assistance\R3A_Alex 4th Track\CAD Sheets\R3A_US-Relight-Layout.dwg By: Sydney Grevitt



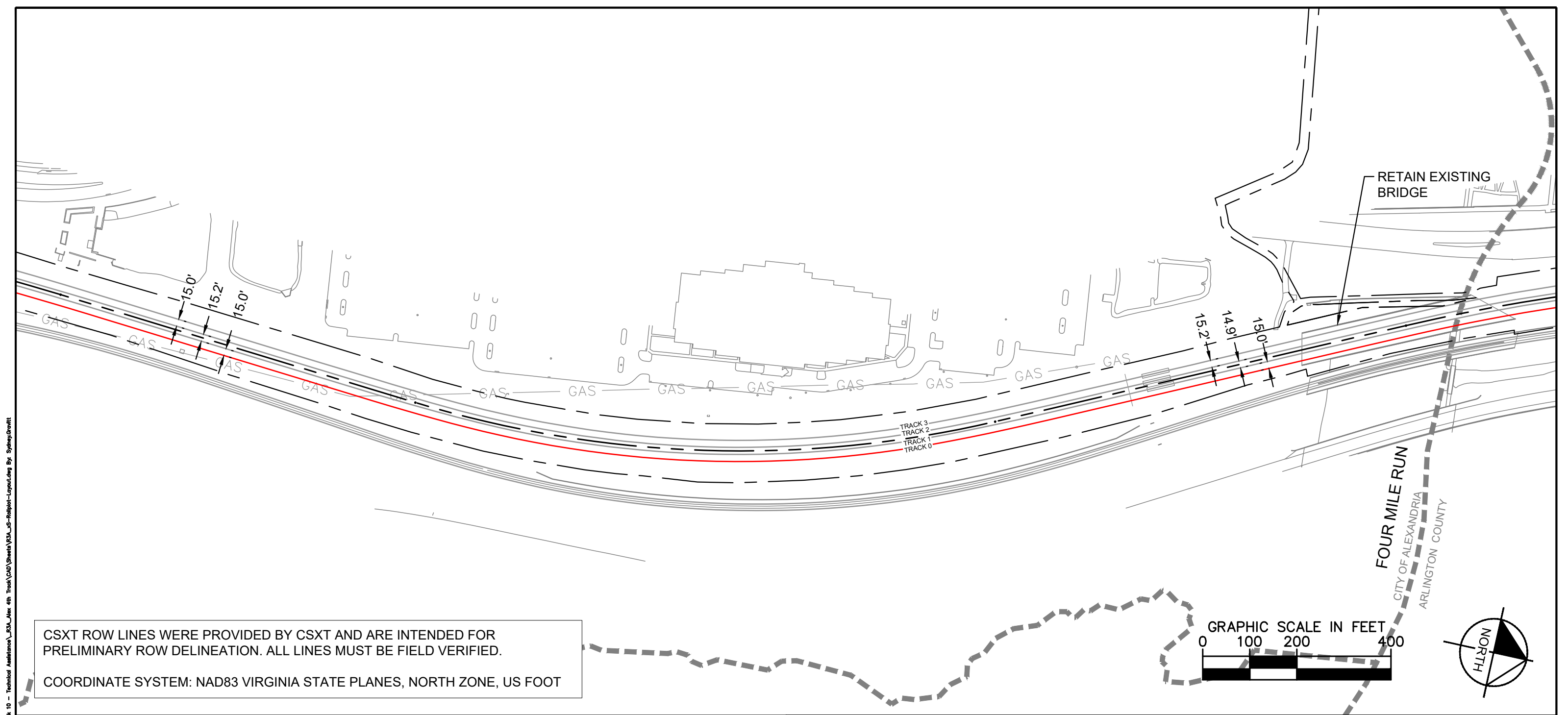
CSXT ROW LINES WERE PROVIDED BY CSXT AND ARE INTENDED FOR PRELIMINARY ROW DELINEATION. ALL LINES MUST BE FIELD VERIFIED.

COORDINATE SYSTEM: NAD83 VIRGINIA STATE PLANES, NORTH ZONE, US FOOT

KEY MAP

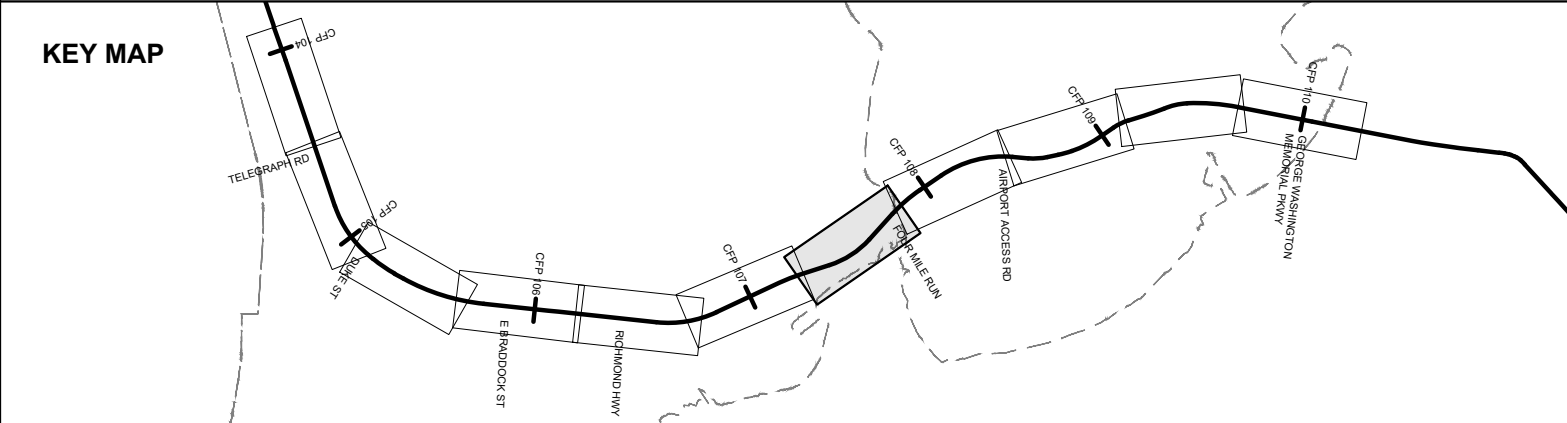
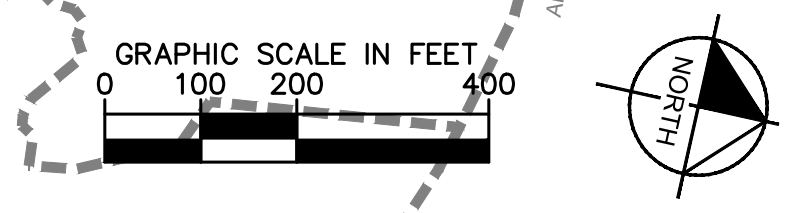
	EXISTING TRACK		CSXT-DRPT DELINEATION
	PROPOSED TRACK		JURISDICTION LINE (FROM GIS)
	SHIFTED TRACK		
	CSXT ROW		

Mar 16 2021 08:33 am K:\VVA_Trimble\13282000 - Atlantic Gateway Program\Production\VAL Map\Task 10 - Technical Assistance\R3A_Alex 4th Track\CAD Sheets\R3A_US-Relief-Layout.dwg By: Sydney Grevitt

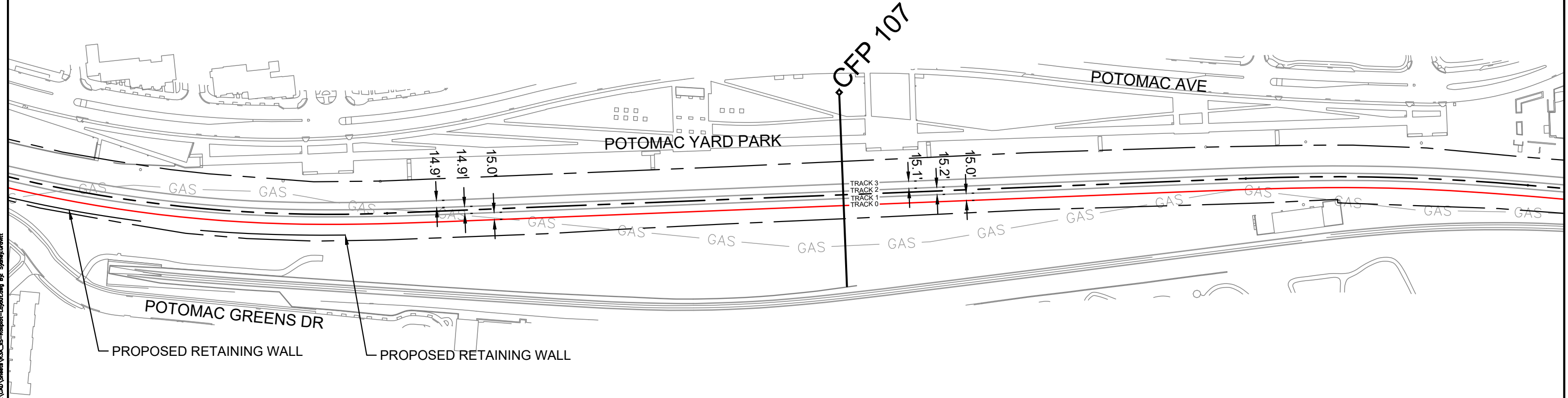
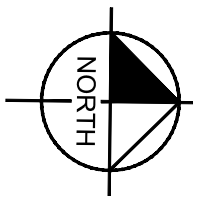
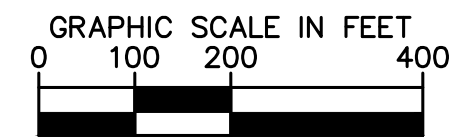


CSXT ROW LINES WERE PROVIDED BY CSXT AND ARE INTENDED FOR PRELIMINARY ROW DELINEATION. ALL LINES MUST BE FIELD VERIFIED.

COORDINATE SYSTEM: NAD83 VIRGINIA STATE PLANES, NORTH ZONE, US FOOT



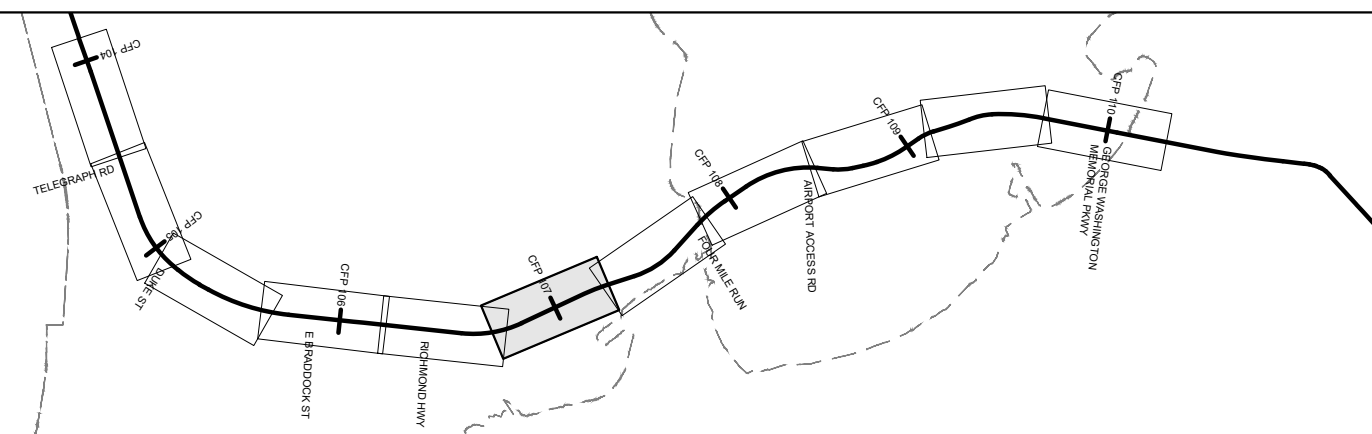
	EXISTING TRACK		CSXT-DRPT DELINEATION
	PROPOSED TRACK		JURISDICTION LINE (FROM GIS)
	SHIFTED TRACK		
	CSXT ROW		



CSXT ROW LINES WERE PROVIDED BY CSXT AND ARE INTENDED FOR PRELIMINARY ROW DELINEATION. ALL LINES MUST BE FIELD VERIFIED.

COORDINATE SYSTEM: NAD83 VIRGINIA STATE PLANES, NORTH ZONE, US FOOT

KEY MAP



- | | | | |
|--|----------------|--|------------------------------|
| | EXISTING TRACK | | CSXT-DRPT DELINEATION |
| | PROPOSED TRACK | | JURISDICTION LINE (FROM GIS) |
| | SHIFTED TRACK | | |
| | CSXT ROW | | |

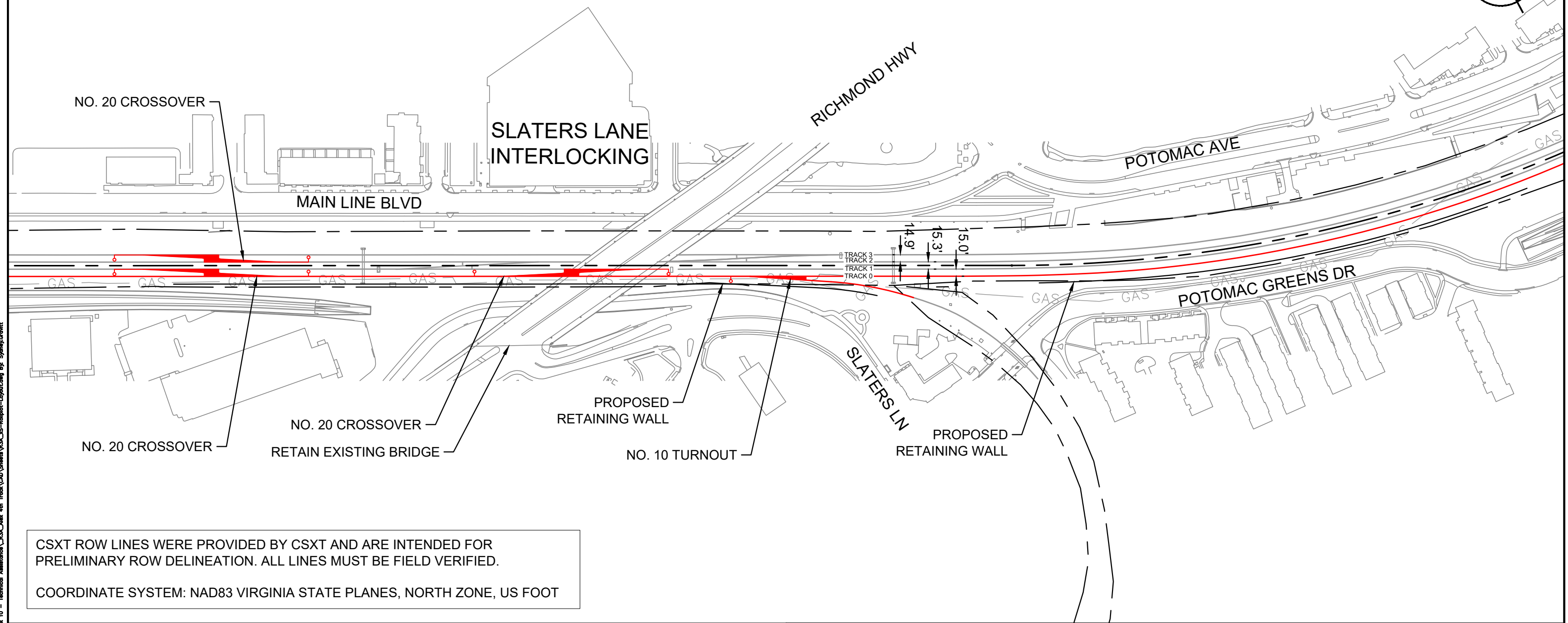
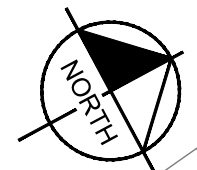
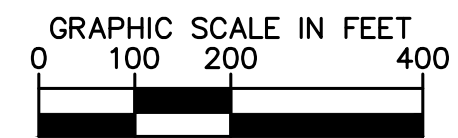
JURISDICTION: City of Alexandria	
CSXT VAL MAP:V28597	
DATE: 3/16/2021	
SHEET EV-012 OF EV-283	



ENHANCED VAL MAP - DESIGN

R3A - ALEXANDRIA FOURTH TRACK

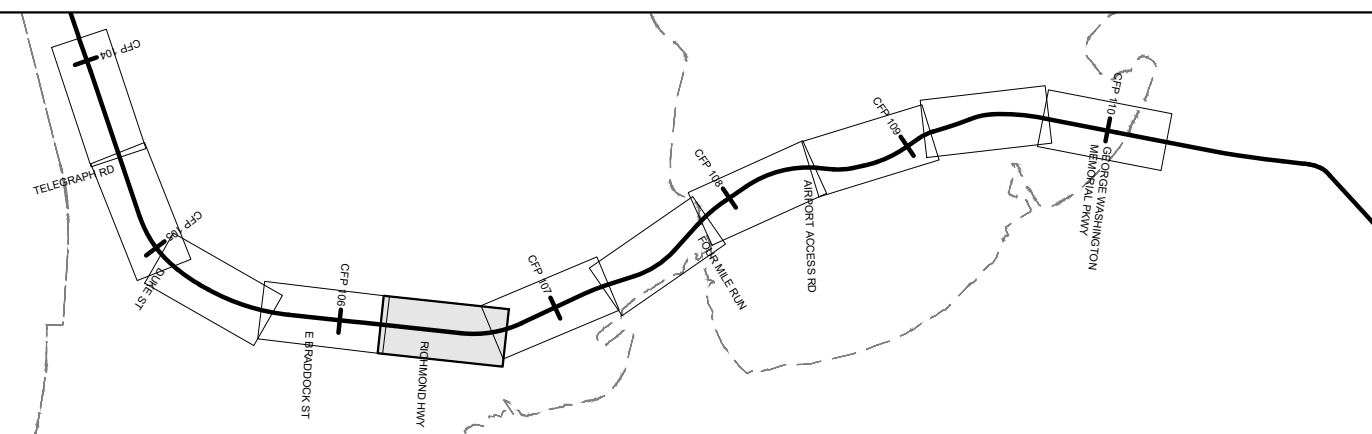
Mar 18 2021 08:24 am K:\VVA_Trimble\13282000 - Atlantic Gateway Program\Production\VAL Map\Task 10 - Technical Assistance\R3A_Alex 4th Track\CAD Sheets\R3A_US-Relief-Layout.dwg By: SpinyGrowth



CSXT ROW LINES WERE PROVIDED BY CSXT AND ARE INTENDED FOR PRELIMINARY ROW DELINEATION. ALL LINES MUST BE FIELD VERIFIED.

COORDINATE SYSTEM: NAD83 VIRGINIA STATE PLANES, NORTH ZONE, US FOOT

KEY MAP



- | | | | |
|--|----------------|--|------------------------------|
| | EXISTING TRACK | | CSXT-DRPT DELINEATION |
| | PROPOSED TRACK | | JURISDICTION LINE (FROM GIS) |
| | SHIFTED TRACK | | |
| | CSXT ROW | | |

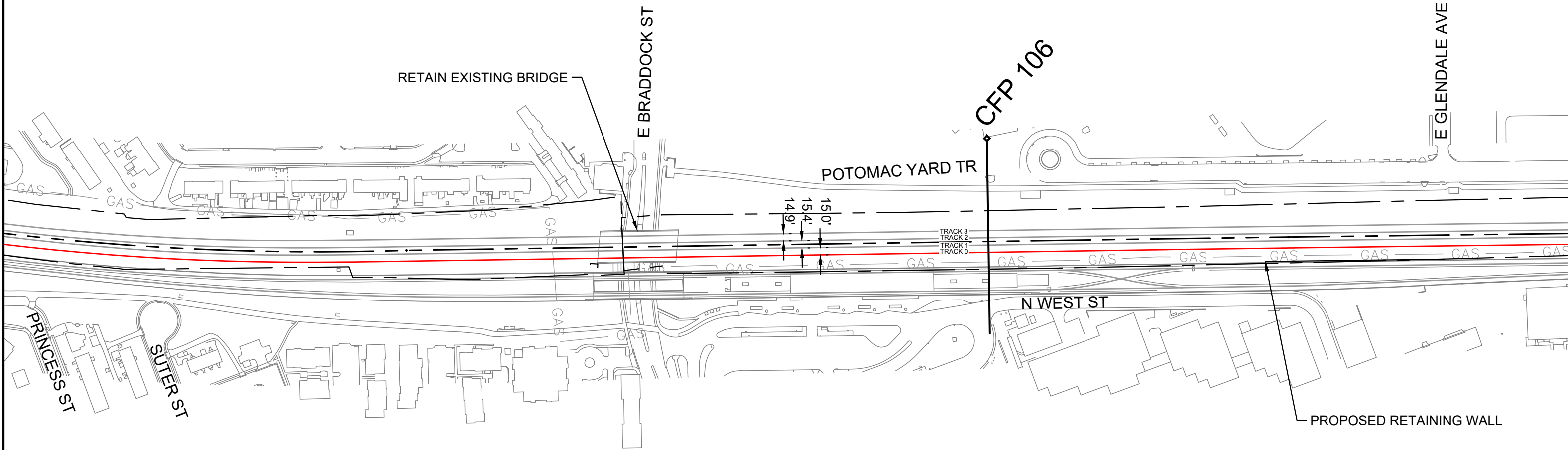
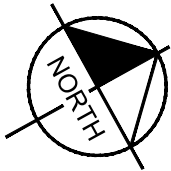
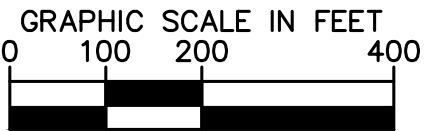


ENHANCED VAL MAP - DESIGN

R3A - ALEXANDRIA FOURTH TRACK

JURISDICTION: City of Alexandria	
CSXT VAL MAP:V28597	
DATE: 3/16/2021	
SHEET EV-013 OF EV-283	

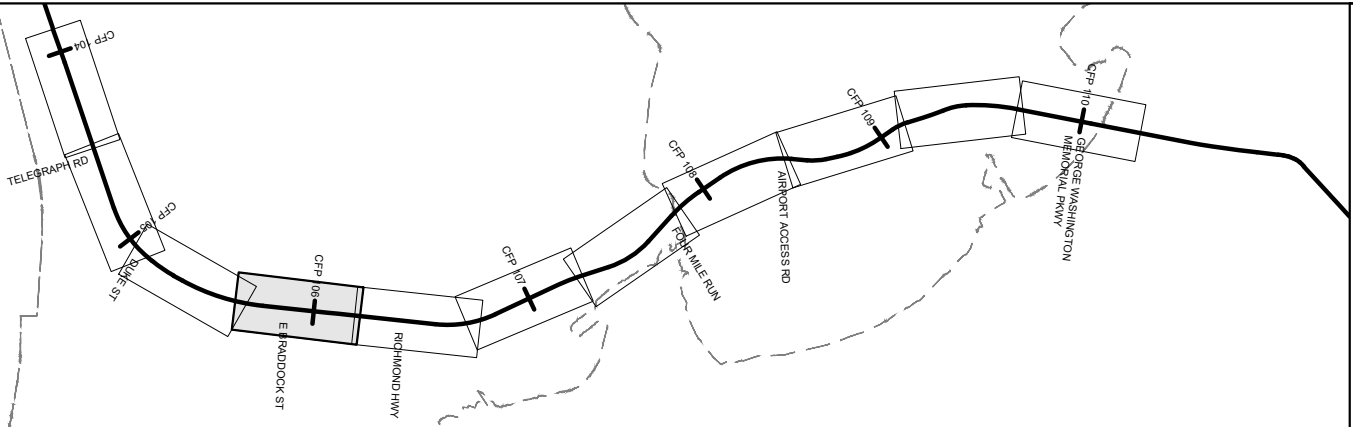
Mar 18 2021 08:24 am K:\VVA_Trimble\13282000 - Atlantic Gateway Program\Production\VAL Map\Task 10 - Technical Assistance\R3A_Alex 4th Track\CAD Sheets\R3A_US-Relight-Layout.dwg By: Sydney Grevett



CSXT ROW LINES WERE PROVIDED BY CSXT AND ARE INTENDED FOR PRELIMINARY ROW DELINEATION. ALL LINES MUST BE FIELD VERIFIED.

COORDINATE SYSTEM: NAD83 VIRGINIA STATE PLANES, NORTH ZONE, US FOOT

KEY MAP



- | | | | |
|--|----------------|--|------------------------------|
| | EXISTING TRACK | | CSXT-DRPT DELINEATION |
| | PROPOSED TRACK | | JURISDICTION LINE (FROM GIS) |
| | SHIFTED TRACK | | |
| | CSXT ROW | | |



ENHANCED VAL MAP - DESIGN
R3A - ALEXANDRIA FOURTH TRACK

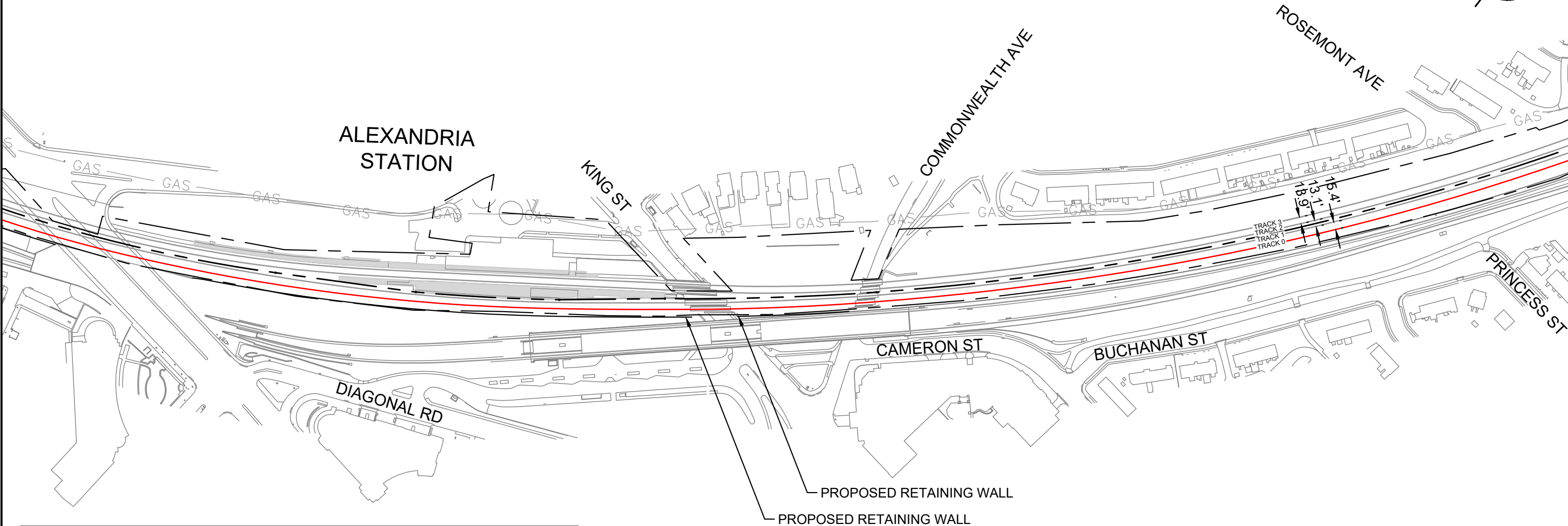
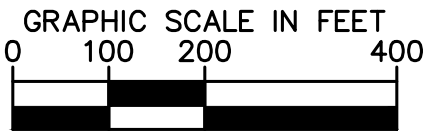
JURISDICTION: City of Alexandria

CSXT VAL MAP:V28594
DATE: 3/16/2021



SHEET
EV-014
OF
EV-283

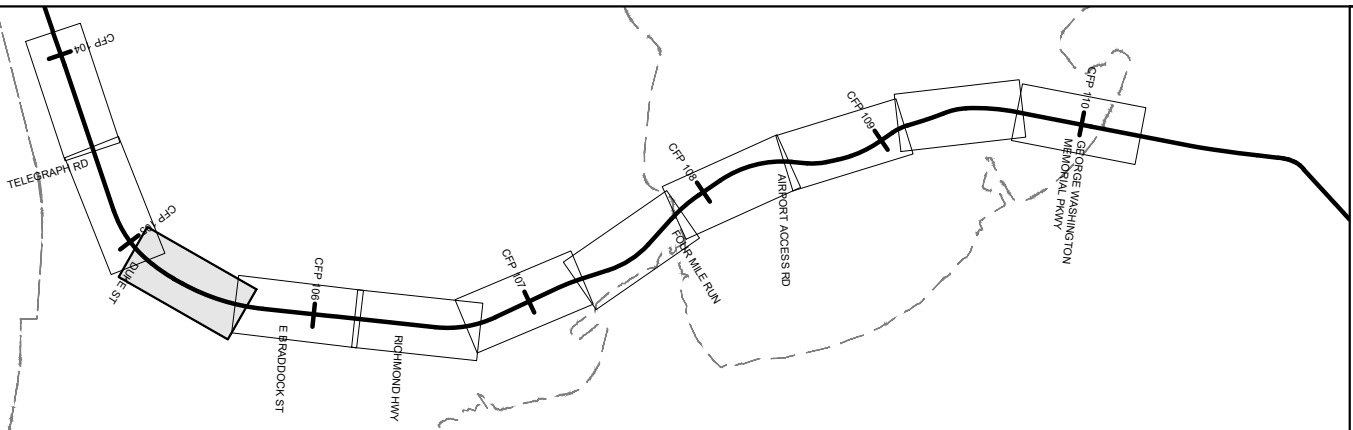
Mar 18 2021 08:24 am K:\VVA_Trimble\13282000 - Atlantic Gateway Program\Production\Map\Task 10 - Technical Assistance\R3A_Alex 4th Track\CAD Sheets\R3A_US-Relight-Layout.dwg By: Sydney Grevitt



CSXT ROW LINES WERE PROVIDED BY CSXT AND ARE INTENDED FOR PRELIMINARY ROW DELINEATION. ALL LINES MUST BE FIELD VERIFIED.

COORDINATE SYSTEM: NAD83 VIRGINIA STATE PLANES, NORTH ZONE, US FOOT

KEY MAP



- | | | | |
|--|----------------|--|------------------------------|
| | EXISTING TRACK | | CSXT-DRPT DELINEATION |
| | PROPOSED TRACK | | JURISDICTION LINE (FROM GIS) |
| | SHIFTED TRACK | | |
| | CSXT ROW | | |



ENHANCED VAL MAP - DESIGN
R3A - ALEXANDRIA FOURTH TRACK

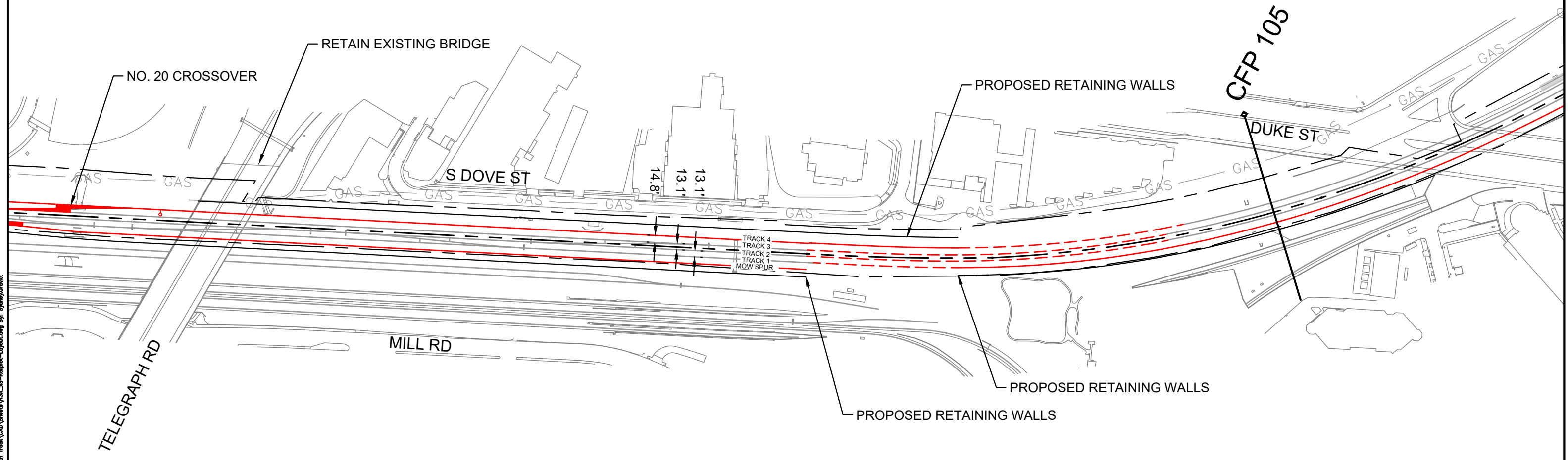
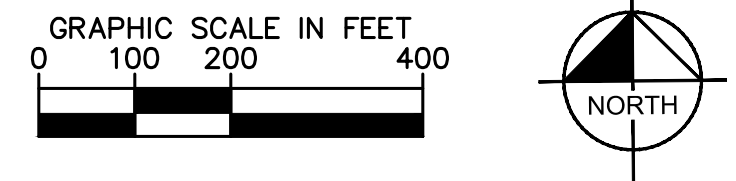
JURISDICTION: City of Alexandria

CSXT VAL MAP:V28594
DATE: 3/16/2021

Kimley»Horn

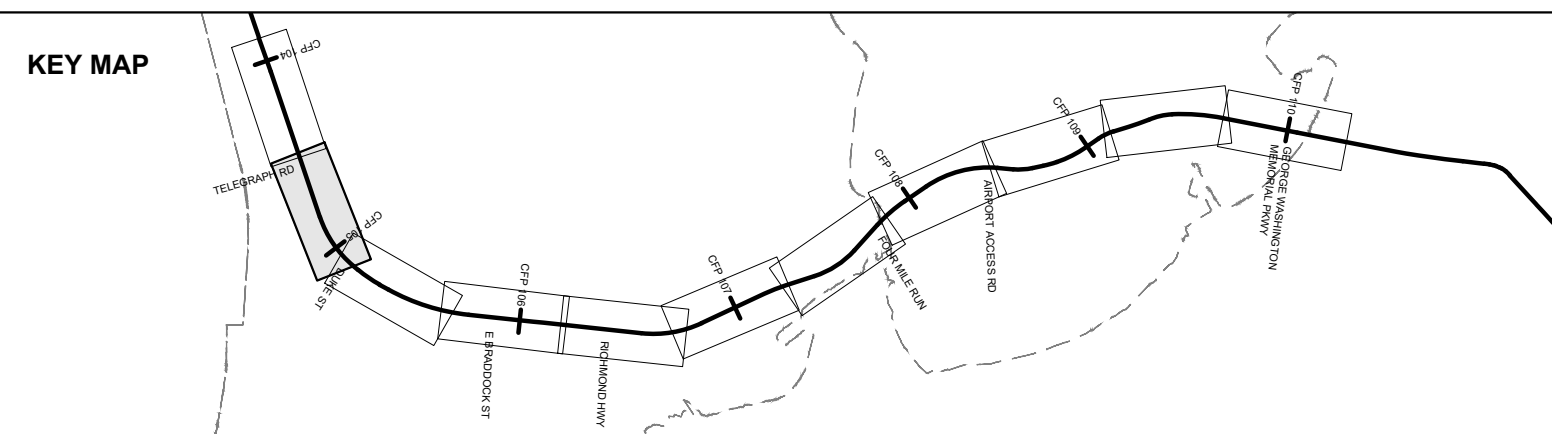
SHEET
EV-015
OF
EV-283

Mar 18 2021 08:24 am K:\VVA_Trimble\13282000 - Atlantic Gateway Program\Production\VAL Map\Task 10 - Technical Assistance\R3A_Alex 4th Track\CAD Sheets\R3A_US-Relief-Layout.dwg By: Sydney Grevitt



CSXT ROW LINES WERE PROVIDED BY CSXT AND ARE INTENDED FOR PRELIMINARY ROW DELINEATION. ALL LINES MUST BE FIELD VERIFIED.

COORDINATE SYSTEM: NAD83 VIRGINIA STATE PLANES, NORTH ZONE, US FOOT



- EXISTING TRACK
- PROPOSED TRACK
- SHIFTED TRACK
- CSXT ROW
- CSXT-DRPT DELINEATION
- JURISDICTION LINE (FROM GIS)



ENHANCED VAL MAP - DESIGN

R3A - ALEXANDRIA FOURTH TRACK

JURISDICTION: City of Alexandria

CSXT VAL MAP:V28594

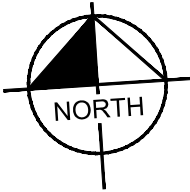
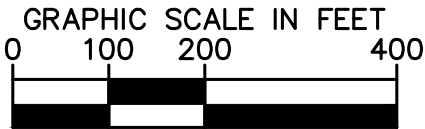
DATE: 3/16/2021

Kimley»Horn

SHEET EV-016 OF EV-283

Mar 18 2021 08:24 am K:\VVA_Traffic\13282000 - Atlantic Gateway Program\Production\VAL Map\Task 10 - Technical Assistance\R3A_Alex 4th Track\CAD Sheets\R3A_US-Relief-Layout.dwg By: Sydney Grevett

APPROX. MP
CFP 104.1



SEE PACKAGE R4

PACKAGE R3A

AF
INTERLOCKING

ROTH ST

WITTER DR

NO. 20 TURNOUT

BUSINESS CENTER DR

NO. 20 CROSSOVER

NO. 20 CROSSOVER

NO. 20 CROSSOVER

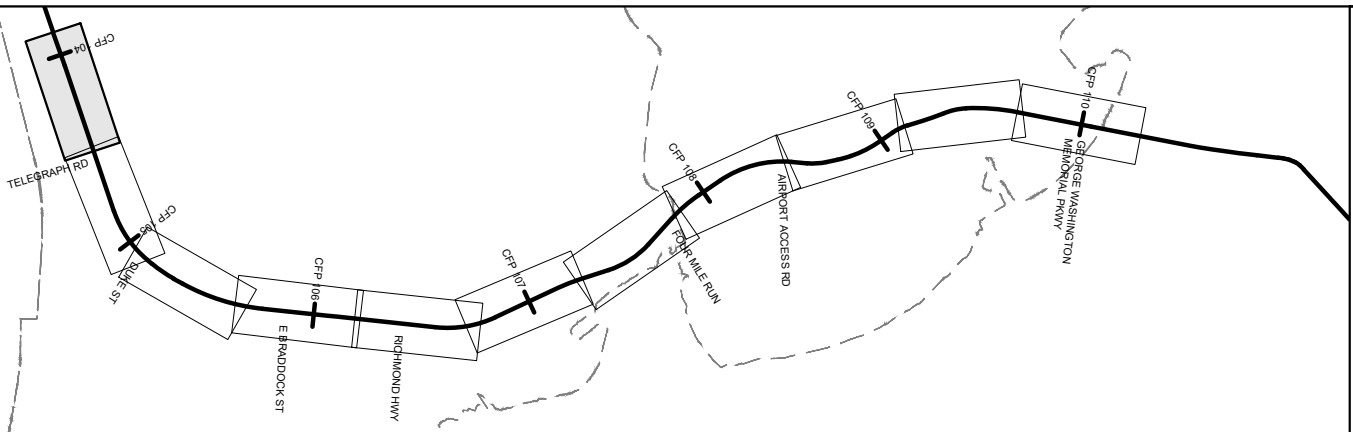
NO. 20 TURNOUT

PROPOSED RETAINING WALL

CSXT ROW LINES WERE PROVIDED BY CSXT AND ARE INTENDED FOR PRELIMINARY ROW DELINEATION. ALL LINES MUST BE FIELD VERIFIED.

COORDINATE SYSTEM: NAD83 VIRGINIA STATE PLANES, NORTH ZONE, US FOOT

KEY MAP



- EXISTING TRACK
- PROPOSED TRACK
- SHIFTED TRACK
- CSXT ROW

- CSXT-DRPT DELINEATION
- JURISDICTION LINE (FROM GIS)

JURISDICTION: City of Alexandria



ENHANCED VAL MAP - DESIGN
R3A - ALEXANDRIA FOURTH TRACK

CSXT VAL MAP:V28594
DATE: 3/16/2021



SHEET
EV-017
OF
EV-283

CFP 104

ROTH ST

AF

COORDINATE SYSTEM: NAD83 VIRGINIA STATE PLANES, NORTH ZONE, US FOOT

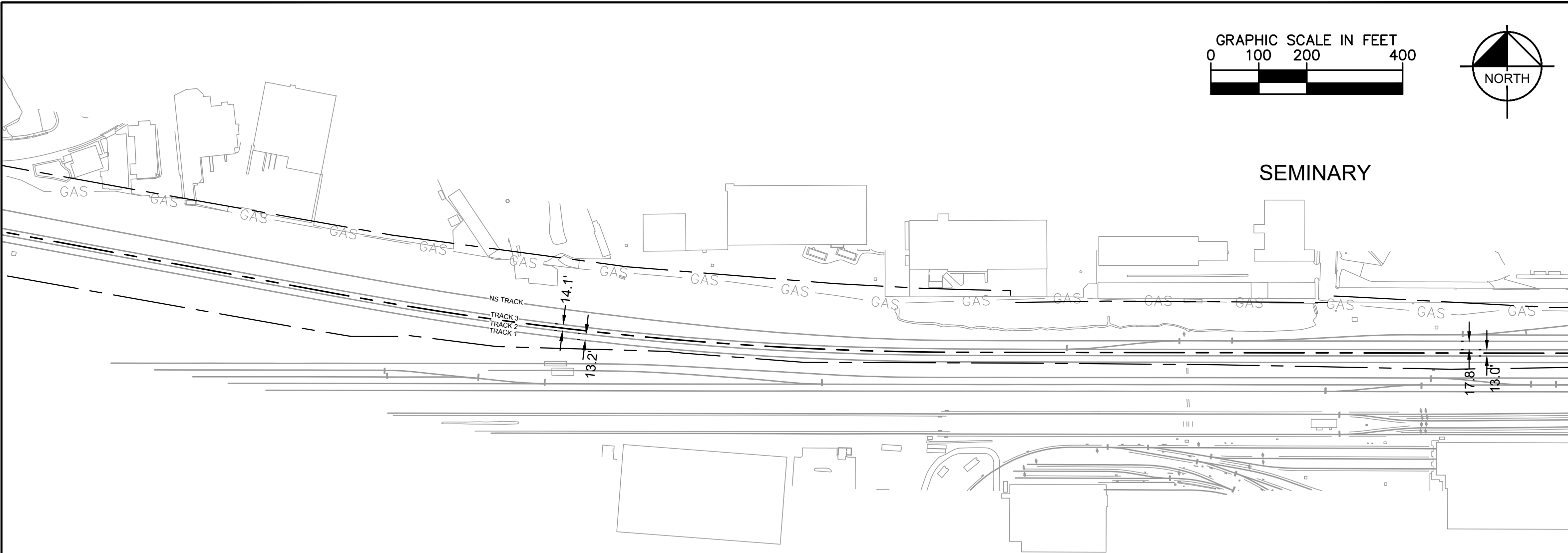
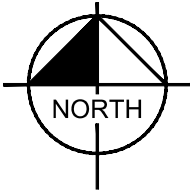
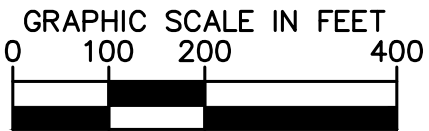
JURISDICTION LINE (FROM GIS)

SHEET
EV-018
OF
EV-283

R4 - AF TO FRANCONIA



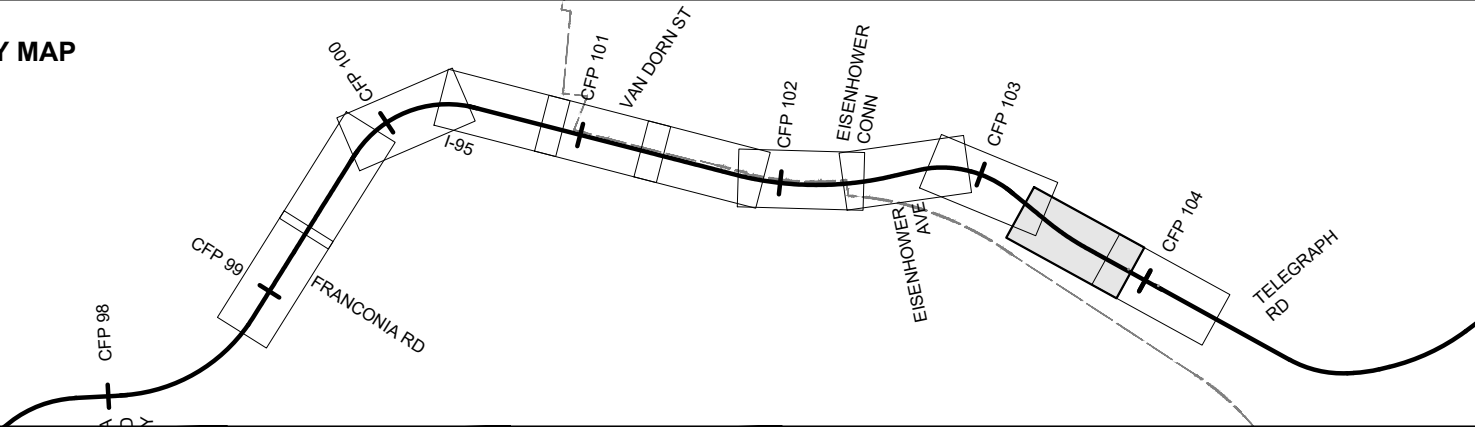
Mar 16 2021 08:30 am K:\VVA_Trimble\13282000 - Atlantic Gateway Program\Production\WP\Task 10 - Technical Assistance\R4_AF Interlocking to Franconia\CAD\Sheets\R4-AS-Design-Layout.dwg By: Sydney Givetti



CSXT ROW LINES WERE PROVIDED BY CSXT AND ARE INTENDED FOR PRELIMINARY ROW DELINEATION. ALL LINES MUST BE FIELD VERIFIED.

COORDINATE SYSTEM: NAD83 VIRGINIA STATE PLANES, NORTH ZONE, US FOOT

KEY MAP



- | | | | |
|--|----------------|--|------------------------------|
| | EXISTING TRACK | | CSXT-DRPT DELINEATION |
| | PROPOSED TRACK | | JURISDICTION LINE (FROM GIS) |
| | SHIFTED TRACK | | |
| | CSXT ROW | | |



ENHANCED VAL MAP - DESIGN
R4 - AF TO FRANCONIA

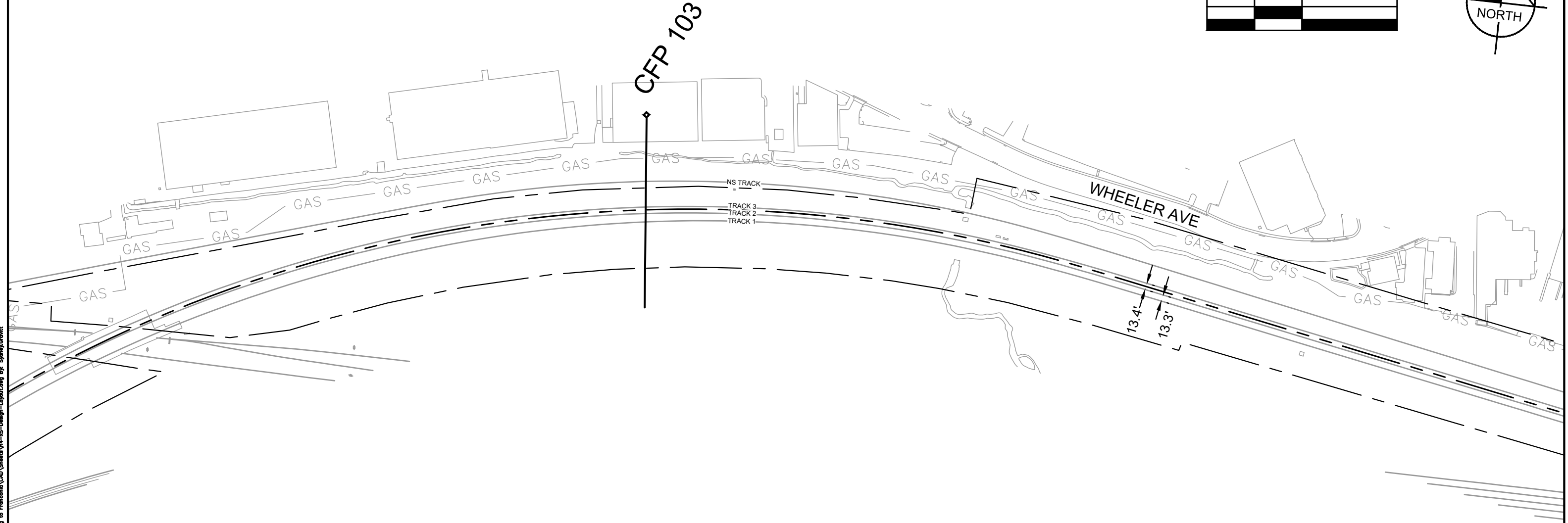
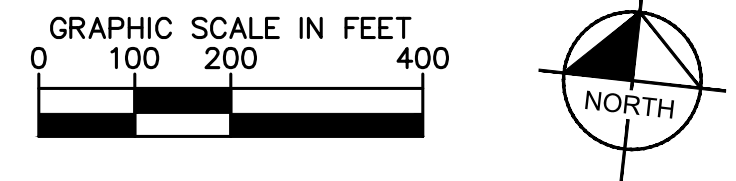
JURISDICTION: City of Alexandria

CSXT VAL MAP:V28701
DATE: 3/16/2021

Kimley»Horn

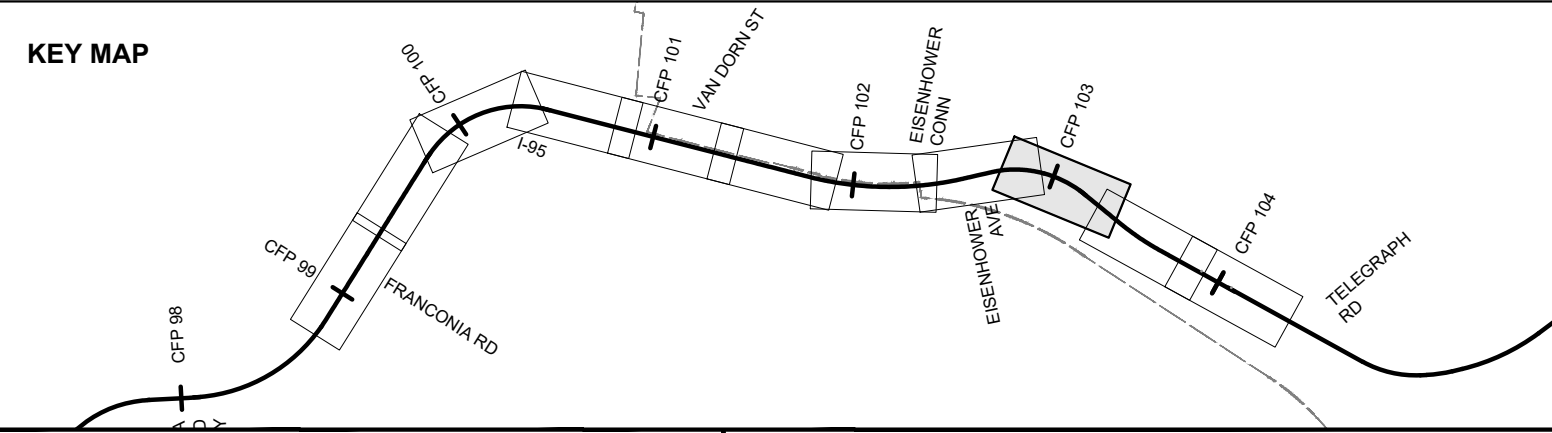
SHEET
EV-019
OF
EV-283

Mar 18 2021 08:30 am K:\VVA_Trimble\113282000 - Atlantic Gateway Program\Production\WPA\Task 10 - Technical Assistance\R4_AF Interlocking to Franconia\CAD\Sheets\R4-AS-Design-Layout.dwg By: Sydney Givetti



CSXT ROW LINES WERE PROVIDED BY CSXT AND ARE INTENDED FOR PRELIMINARY ROW DELINEATION. ALL LINES MUST BE FIELD VERIFIED.

COORDINATE SYSTEM: NAD83 VIRGINIA STATE PLANES, NORTH ZONE, US FOOT



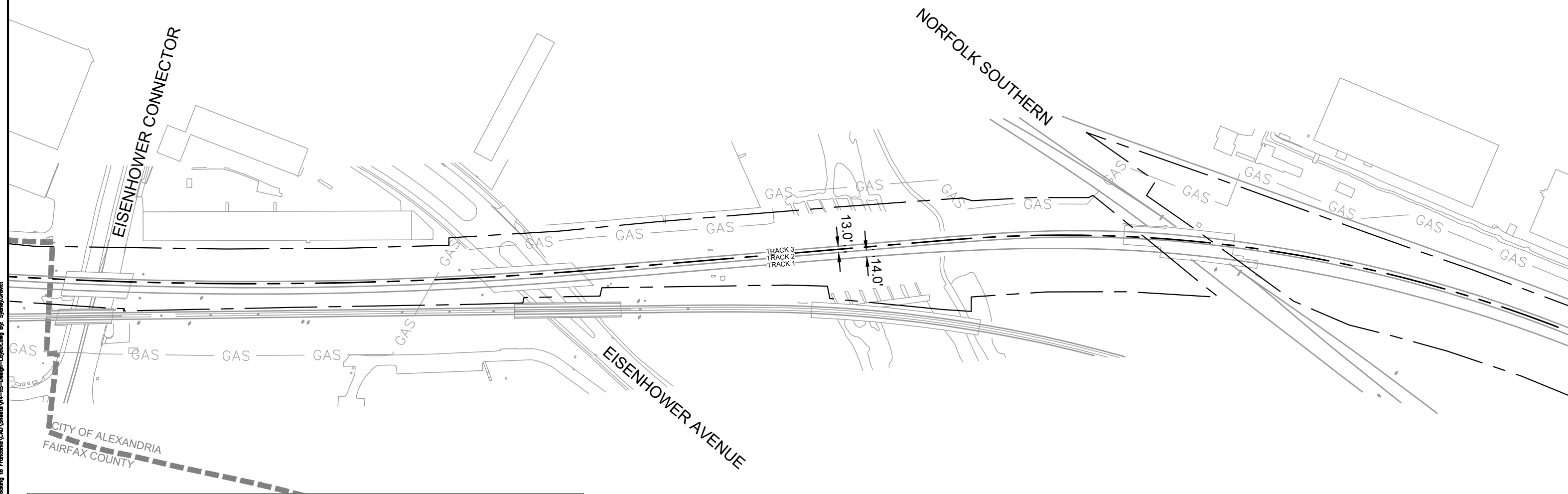
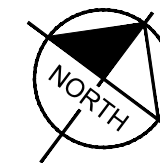
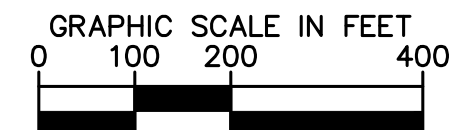
	EXISTING TRACK		CSXT-DRPT DELINEATION
	PROPOSED TRACK		JURISDICTION LINE (FROM GIS)
	SHIFTED TRACK		
	CSXT ROW		



ENHANCED VAL MAP - DESIGN

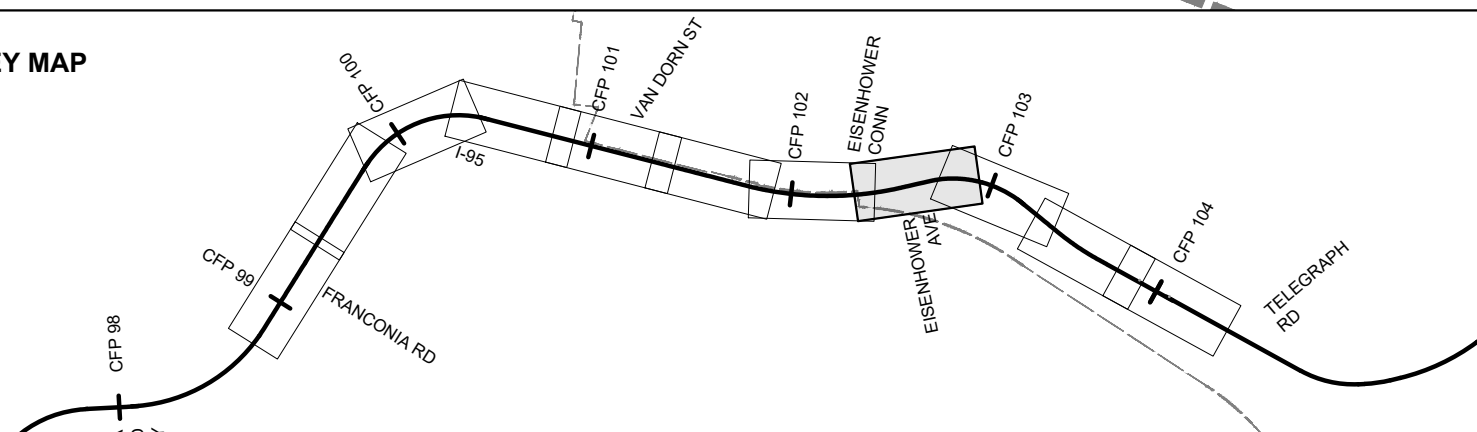
R4 - AF TO FRANCONIA

JURISDICTION: City of Alexandria	
CSXT VAL MAP:V28701	
DATE: 3/16/2021	
SHEET EV-020 OF EV-283	



CSXT ROW LINES WERE PROVIDED BY CSXT AND ARE INTENDED FOR PRELIMINARY ROW DELINEATION. ALL LINES MUST BE FIELD VERIFIED.

COORDINATE SYSTEM: NAD83 VIRGINIA STATE PLANES, NORTH ZONE, US FOOT



———— EXISTING TRACK

PROPOSED TRACK

----- SHIFTED TRACK

— - — CSXT ROW

— — — — CSXT-DRPT DELINEATION

— — — JURISDICTION LINE (FROM GIS)

JURISDICTION: City of Alexandria

CSXT VAL MAP:V28701

DATE: 3/16/2021

Kimley»Horn

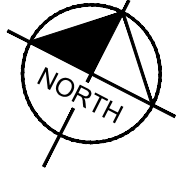
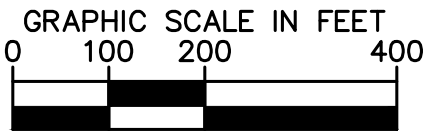
SHEET
EV-021
OF
EV-283

ENHANCED VAL MAP - DESIGN

R4 - AF TO FRANCONIA



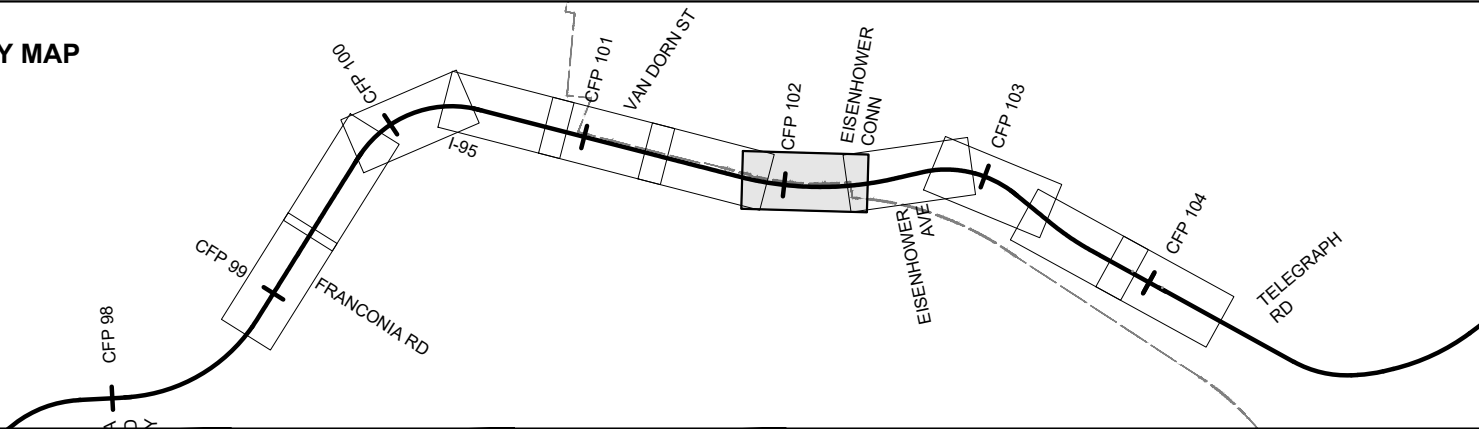
Mar 18 2021 08:30 am K:\VVA_Traffic\13282000 - Atlantic Gateway Program\Production\WP\Task 10 - Technical Assistance\R4_AF Interlocking to Franconia\CAD\Sheets\Sheet\AF-Design-Layout.dwg By: Sydney Givetti



CSXT ROW LINES WERE PROVIDED BY CSXT AND ARE INTENDED FOR PRELIMINARY ROW DELINEATION. ALL LINES MUST BE FIELD VERIFIED.

COORDINATE SYSTEM: NAD83 VIRGINIA STATE PLANES, NORTH ZONE, US FOOT

KEY MAP



- | | | | |
|--|----------------|--|------------------------------|
| | EXISTING TRACK | | CSXT-DRPT DELINEATION |
| | PROPOSED TRACK | | JURISDICTION LINE (FROM GIS) |
| | SHIFTED TRACK | | |
| | CSXT ROW | | |



ENHANCED VAL MAP - DESIGN
R4 - AF TO FRANCONIA

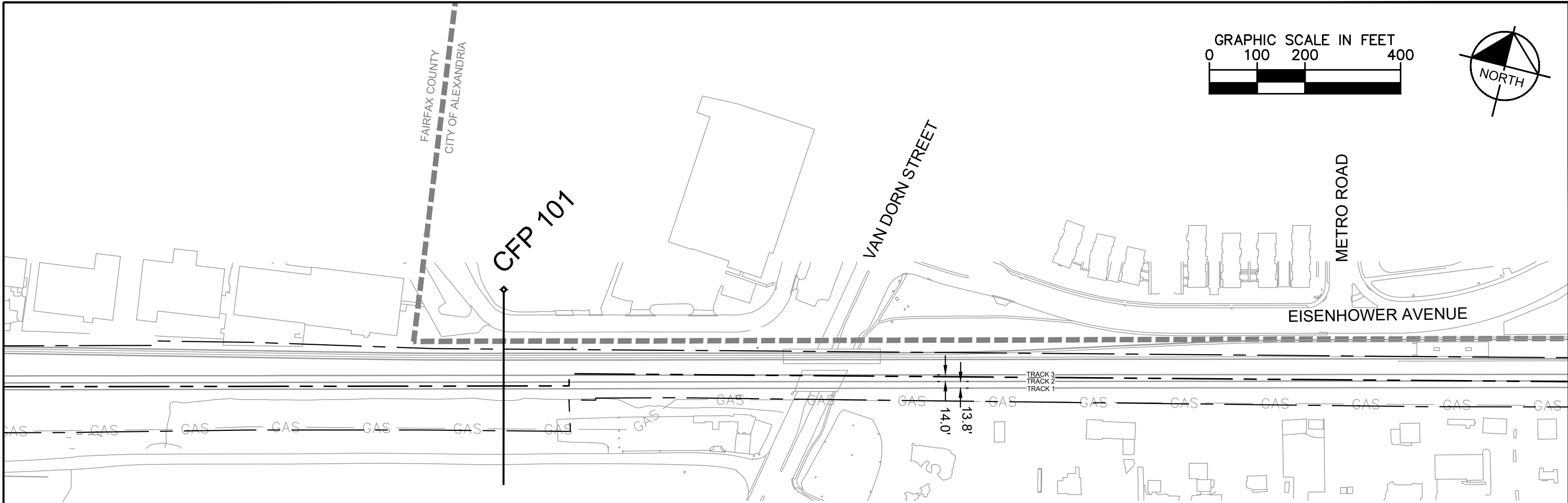
JURISDICTION: City of Alexandria

CSXT VAL MAP:V28701
DATE: 3/16/2021



SHEET
EV-022
OF
EV-283

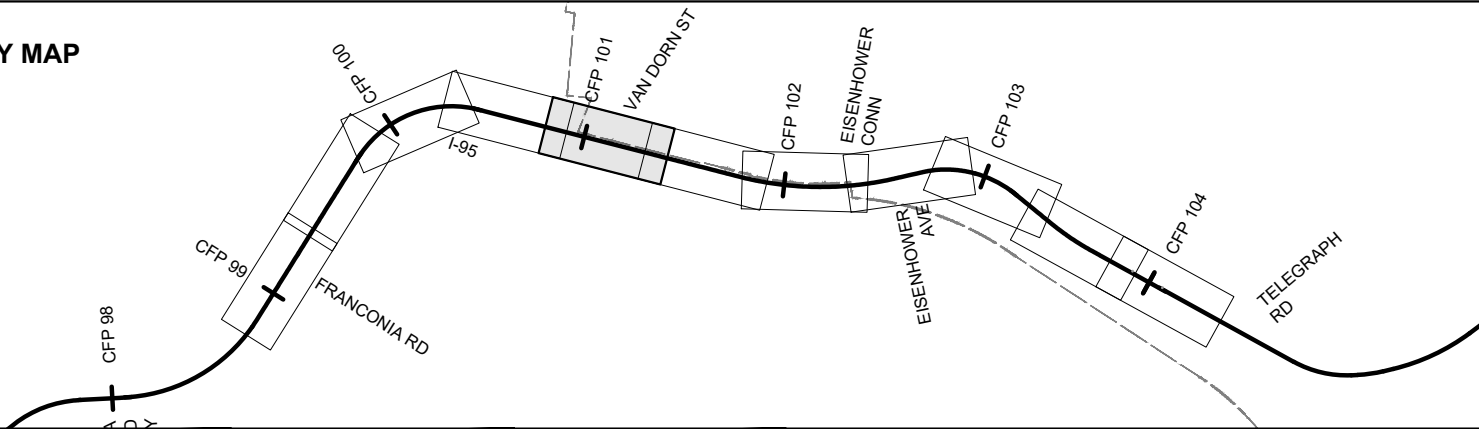
Mar 18 2021 08:30 am K:\VVA_Trimble\13282000 - Atlantic Gateway Program\Production\WP\Task 10 - Technical Assistance\R4_AF Interlocking to Franconia\CAD\Sheets\Sheet\AF-05-Design-Layout.dwg By Sydney Givetti



CSXT ROW LINES WERE PROVIDED BY CSXT AND ARE INTENDED FOR PRELIMINARY ROW DELINEATION. ALL LINES MUST BE FIELD VERIFIED.

COORDINATE SYSTEM: NAD83 VIRGINIA STATE PLANES, NORTH ZONE, US FOOT

KEY MAP



- EXISTING TRACK
- PROPOSED TRACK
- SHIFTED TRACK
- CSXT ROW
- CSXT-DRPT DELINEATION
- JURISDICTION LINE (FROM GIS)

JURISDICTION: City of Alexandria/Fairfax County



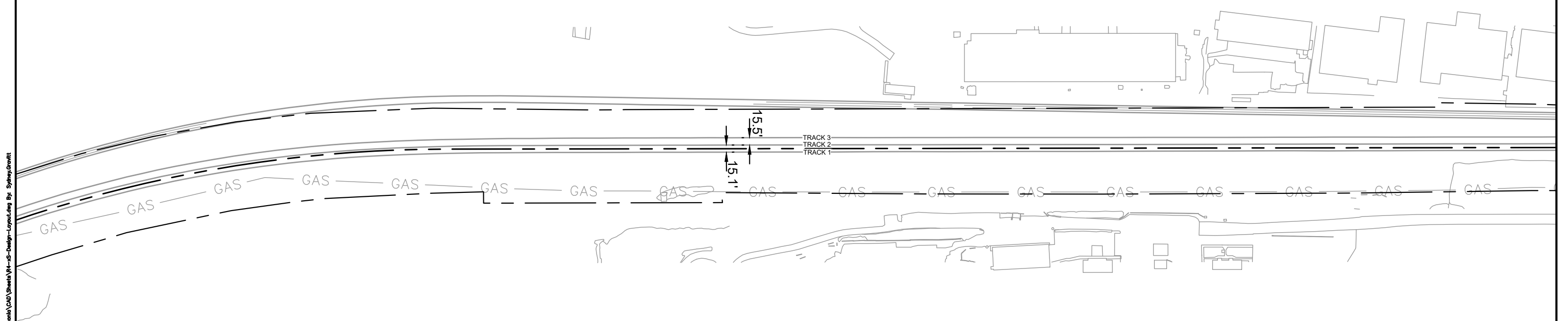
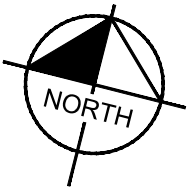
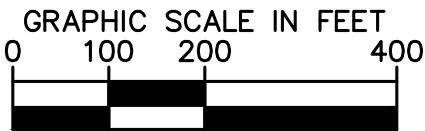
ENHANCED VAL MAP - DESIGN
R4 - AF TO FRANCONIA

CSXT VAL MAP:V28700
DATE: 3/16/2021



SHEET
EV-024
OF
EV-283

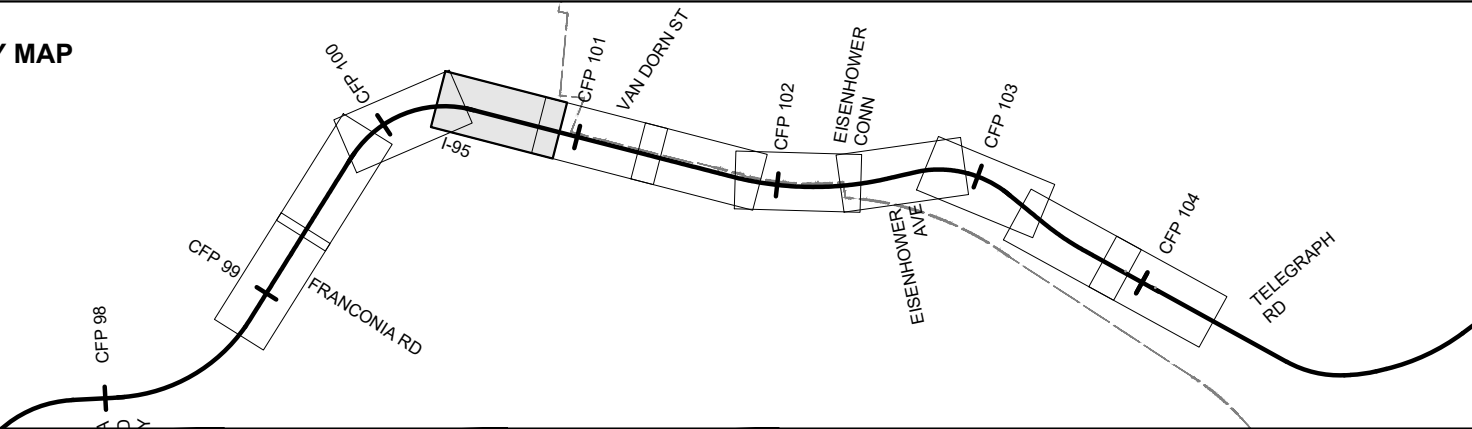
Mar 18 2021 08:30 am K:\VVA_Traffic\13282000 - Atlantic Gateway Program\Production\WP\Task 10 - Technical Assistance\R4_AF Interlocking to Franconia\CAD\Sheets\R4-05-Design-Layout.dwg By Sydney Givetti



CSXT ROW LINES WERE PROVIDED BY CSXT AND ARE INTENDED FOR PRELIMINARY ROW DELINEATION. ALL LINES MUST BE FIELD VERIFIED.

COORDINATE SYSTEM: NAD83 VIRGINIA STATE PLANES, NORTH ZONE, US FOOT

KEY MAP



- | | | | |
|--|----------------|--|------------------------------|
| | EXISTING TRACK | | CSXT-DRPT DELINEATION |
| | PROPOSED TRACK | | JURISDICTION LINE (FROM GIS) |
| | SHIFTED TRACK | | |
| | CSXT ROW | | |

JURISDICTION: City of Alexandria/Fairfax County



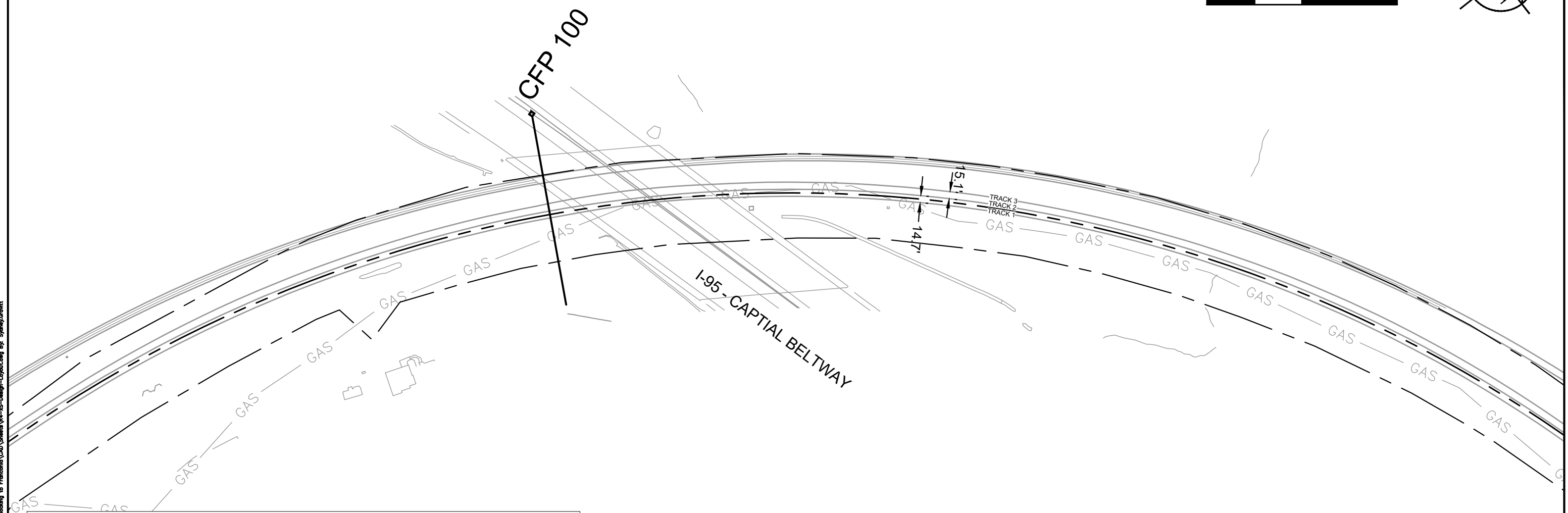
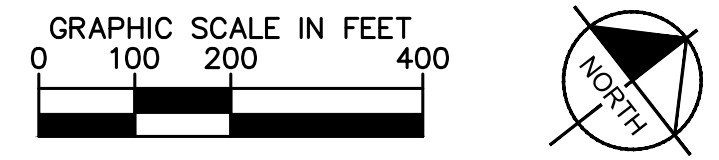
ENHANCED VAL MAP - DESIGN
R4 - AF TO FRANCONIA

CSXT VAL MAP:V28700
DATE: 3/16/2021



SHEET
EV-025
OF
EV-283

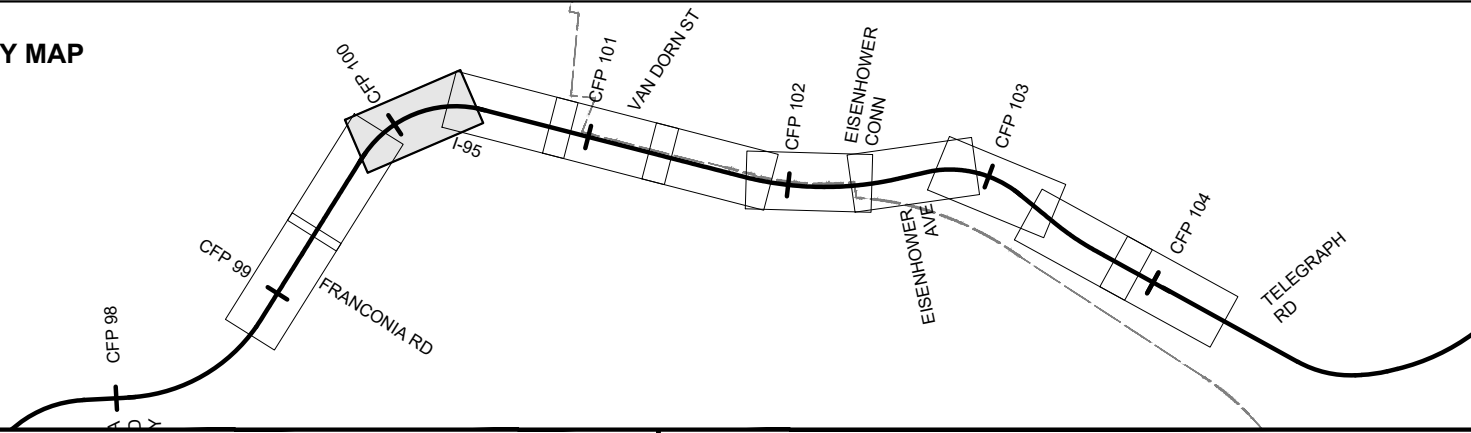
Mar 16 2021 08:30 am K:\VVA_Traffic\13282000 - Atlantic Gateway Program\Production\Map\Task 10 - Technical Assistance\R4_AF Interlocking to Franconia\CAD\Sheet\AF-AS-Design-Layout.dwg By Sydney Dorsett



CSXT ROW LINES WERE PROVIDED BY CSXT AND ARE INTENDED FOR PRELIMINARY ROW DELINEATION. ALL LINES MUST BE FIELD VERIFIED.

COORDINATE SYSTEM: NAD83 VIRGINIA STATE PLANES, NORTH ZONE, US FOOT

KEY MAP



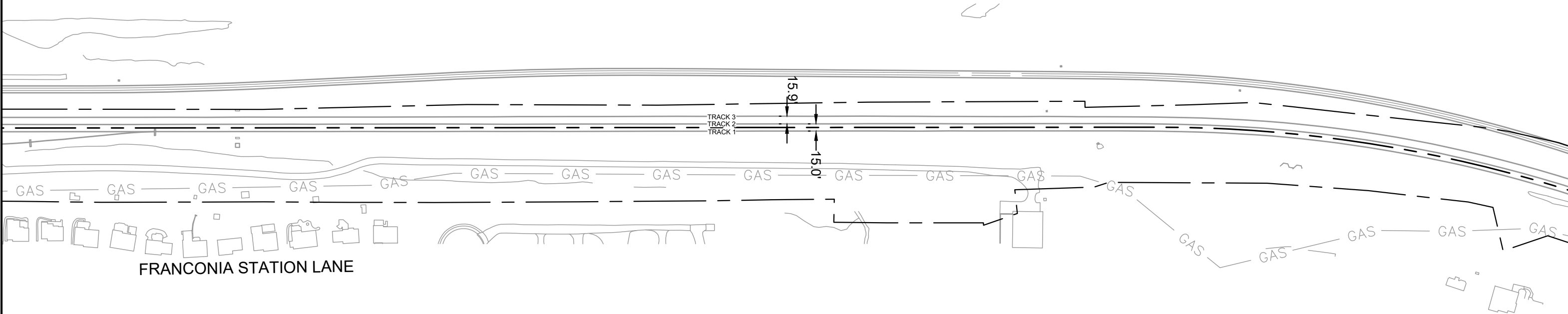
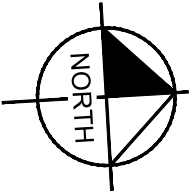
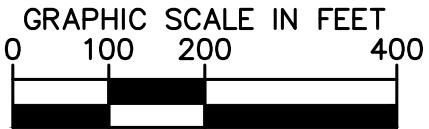
- | | | | |
|--|----------------|--|------------------------------|
| | EXISTING TRACK | | CSXT-DRPT DELINEATION |
| | PROPOSED TRACK | | JURISDICTION LINE (FROM GIS) |
| | SHIFTED TRACK | | |
| | CSXT ROW | | |



ENHANCED VAL MAP - DESIGN
R4 - AF TO FRANCONIA

JURISDICTION: City of Alexandria/Fairfax County	
CSXT VAL MAP:V28700 DATE: 3/16/2021	SHEET EV-026 OF EV-283

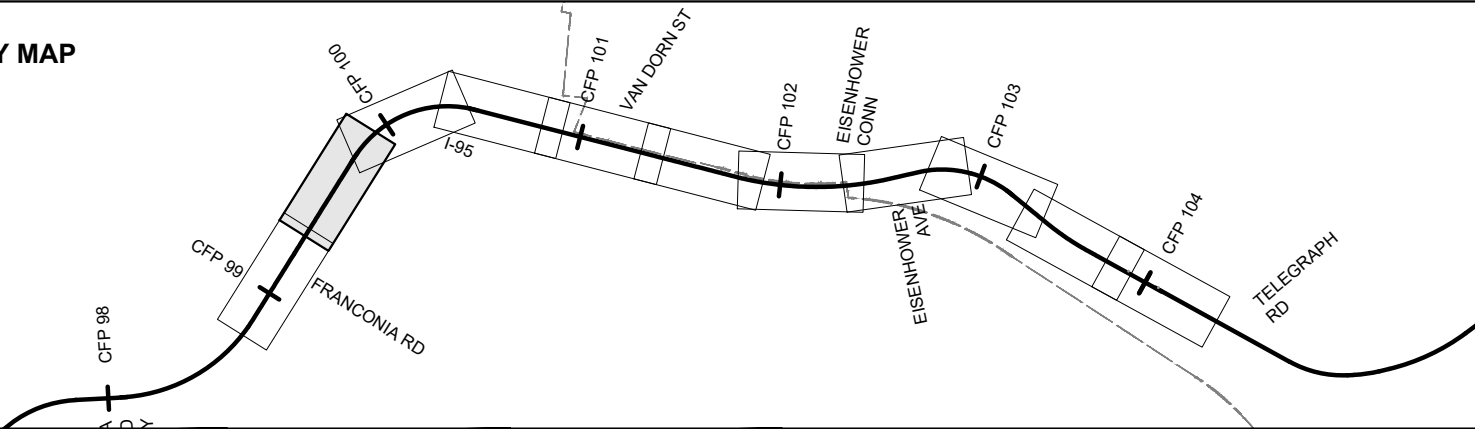
Mar 18 2021 08:30 am K:\VVA_Trimble\113282000 - Atlantic Gateway Program\Production\WP\Task 10 - Technical Assistance\R4_AF Interlocking to Franconia\CAD\Sheets\Sheet\AF-Design-Layout.dwg By Sydney Givetti



CSXT ROW LINES WERE PROVIDED BY CSXT AND ARE INTENDED FOR PRELIMINARY ROW DELINEATION. ALL LINES MUST BE FIELD VERIFIED.

COORDINATE SYSTEM: NAD83 VIRGINIA STATE PLANES, NORTH ZONE, US FOOT

KEY MAP



- | | | | |
|--|----------------|--|------------------------------|
| | EXISTING TRACK | | CSXT-DRPT DELINEATION |
| | PROPOSED TRACK | | JURISDICTION LINE (FROM GIS) |
| | SHIFTED TRACK | | |
| | CSXT ROW | | |

JURISDICTION: Fairfax County



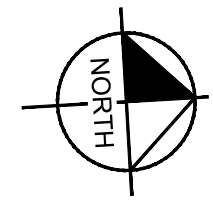
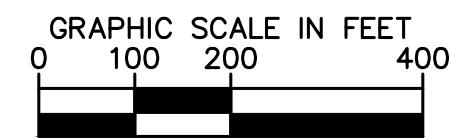
ENHANCED VAL MAP - DESIGN
R4 - AF TO FRANCONIA

CSXT VAL MAP:V28699
DATE: 3/16/2021



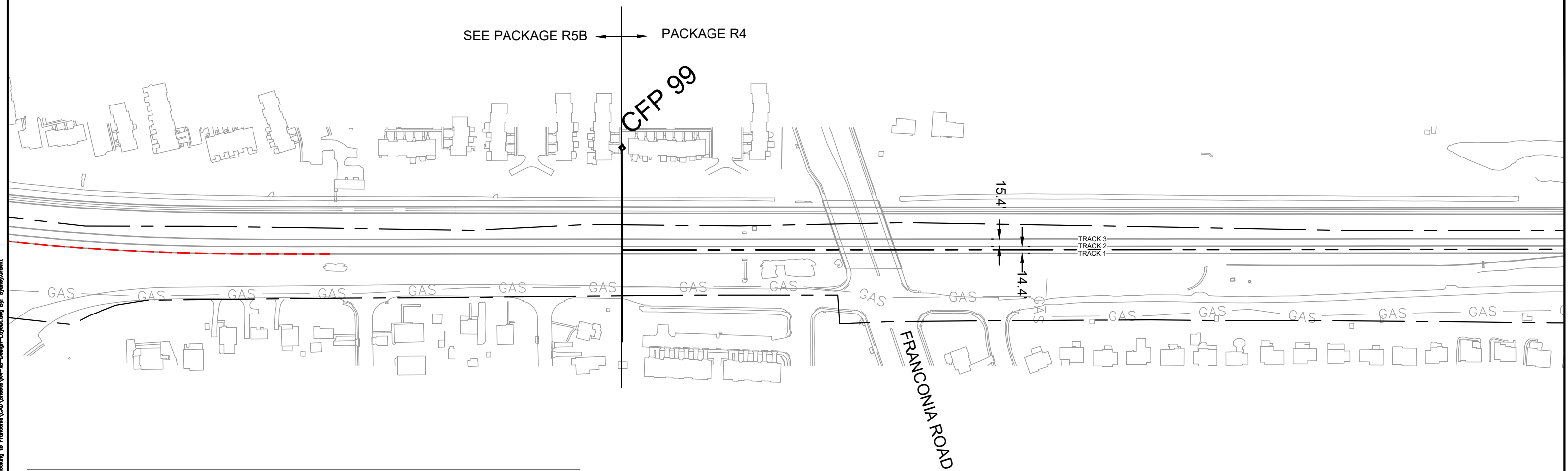
SHEET
EV-027
OF
EV-283

Mar 18 2021 08:30 am K:\VVA_Traffic\13282000 - Atlantic Gateway Program\Production\Map\Task 10 - Technical Assistance\R4_AF Interlocking to Franconia\CAD\Sheet\R4-AS-Design-Layout.dwg By Sydney Givetti



APPROX. MP
CFP 99.0

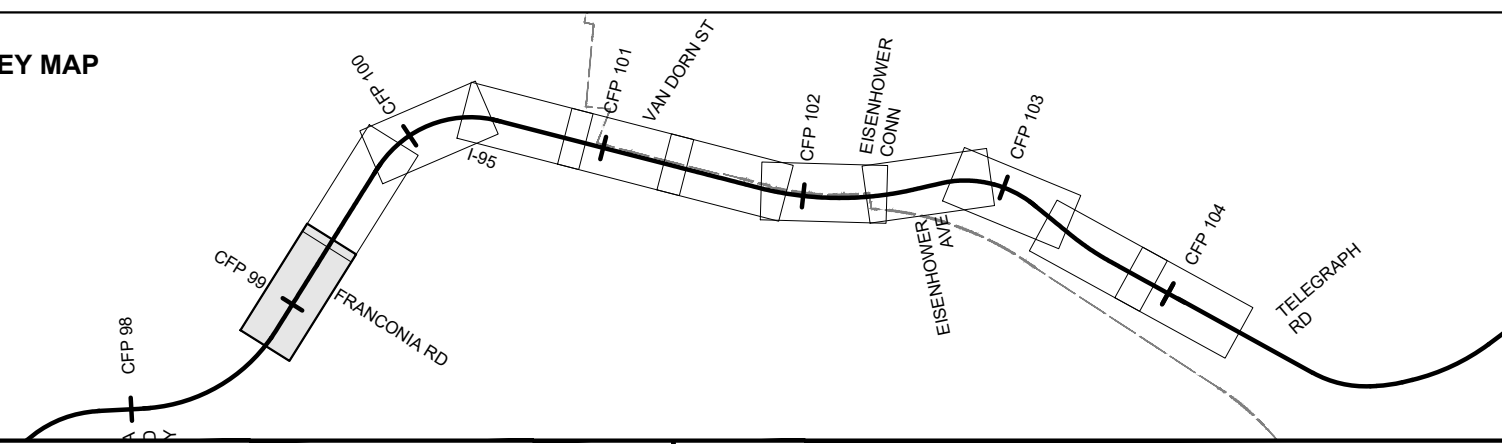
SEE PACKAGE R5B ← → PACKAGE R4



CSXT ROW LINES WERE PROVIDED BY CSXT AND ARE INTENDED FOR PRELIMINARY ROW DELINEATION. ALL LINES MUST BE FIELD VERIFIED.

COORDINATE SYSTEM: NAD83 VIRGINIA STATE PLANES, NORTH ZONE, US FOOT

KEY MAP



- EXISTING TRACK
- PROPOSED TRACK
- SHIFTED TRACK
- CSXT ROW
- CSXT-DRPT DELINEATION
- JURISDICTION LINE (FROM GIS)



ENHANCED VAL MAP - DESIGN
R4 - AF TO FRANCONIA

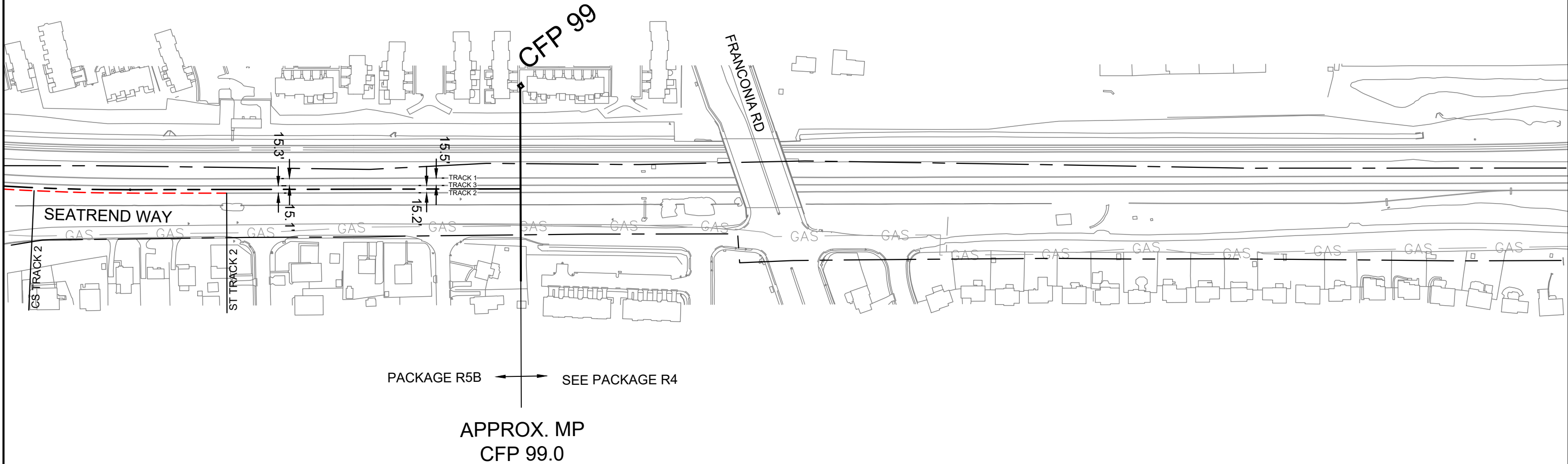
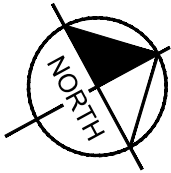
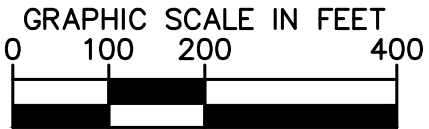
JURISDICTION: Fairfax County

CSXT VAL MAP:V28699
DATE: 3/16/2021



SHEET
EV-028
OF
EV-283

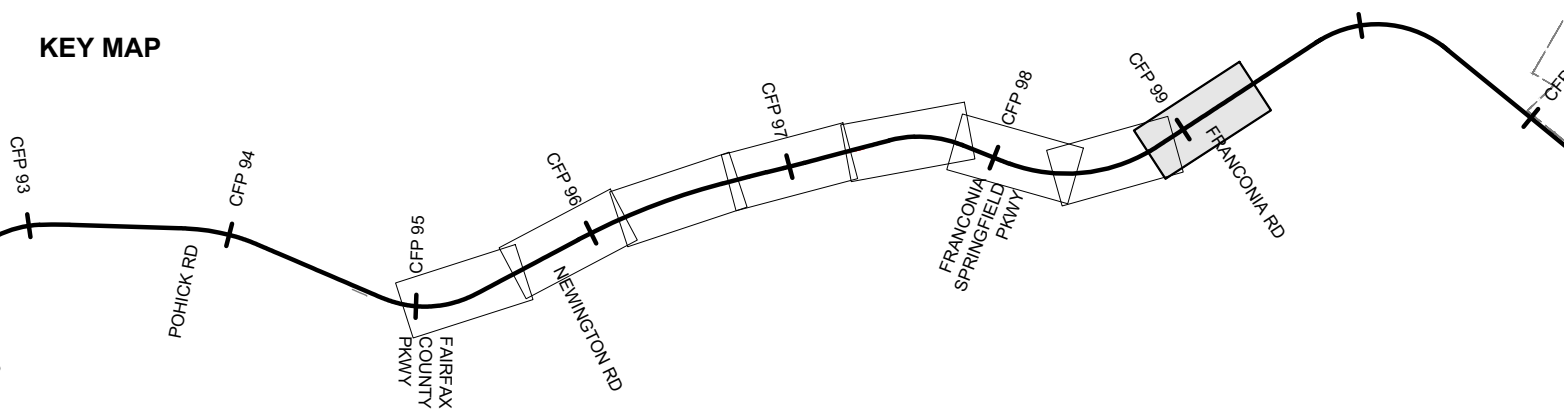
Mar 18 2021 08:45 am K:\VVA_Trimble\11382000 - Atlantic Gateway Program\Production\Map\Task 10 - Technical Assistance\R5B_Franc Bypass\CD\Sheets\R5B_CS-Relief-Layout.dwg Bt Sydney Givetti



CSXT ROW LINES WERE PROVIDED BY CSXT AND ARE INTENDED FOR PRELIMINARY ROW DELINEATION. ALL LINES MUST BE FIELD VERIFIED.

COORDINATE SYSTEM: NAD83 VIRGINIA STATE PLANES, NORTH ZONE, US FOOT

KEY MAP



- | | | | |
|--|----------------|--|------------------------------|
| | EXISTING TRACK | | CSXT-DRPT DELINEATION |
| | PROPOSED TRACK | | JURISDICTION LINE (FROM GIS) |
| | SHIFTED TRACK | | |
| | CSXT ROW | | |



ENHANCED VAL MAP - DESIGN
R5B - FRANCONIA-SPRINGFIELD BYPASS

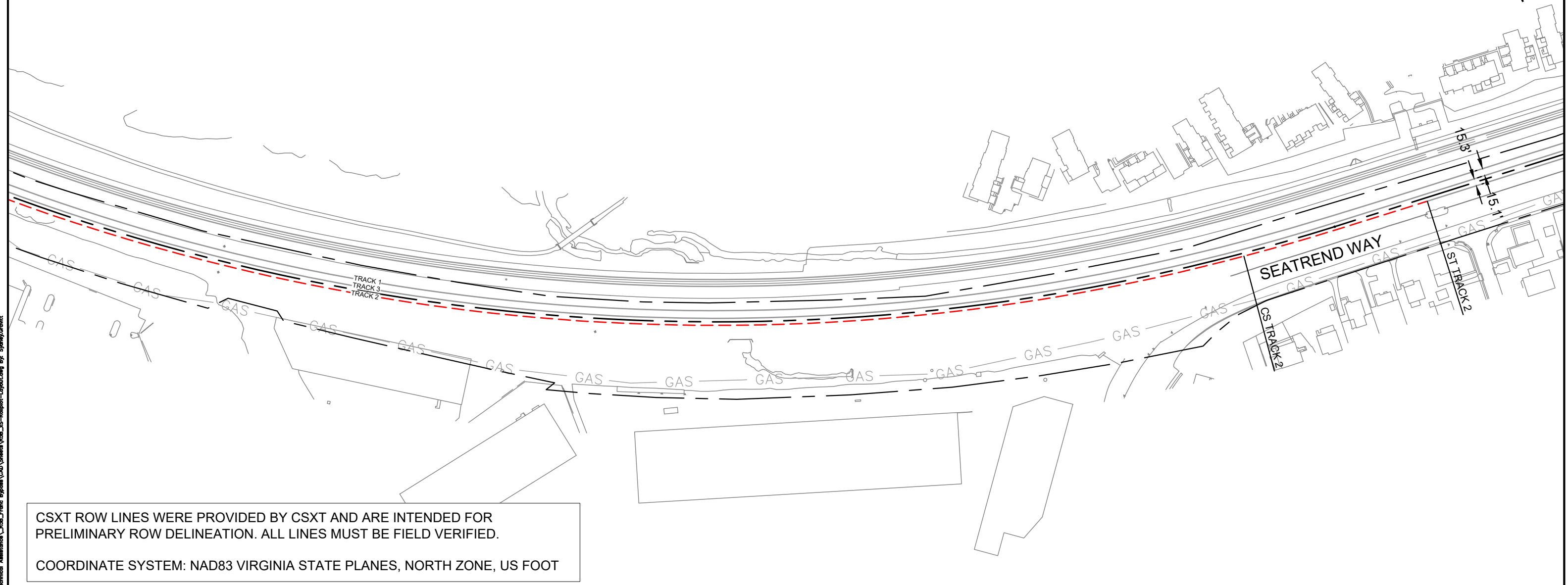
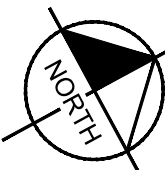
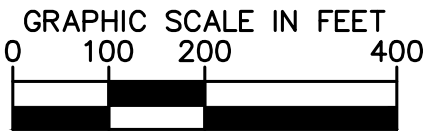
JURISDICTION: Fairfax County

CSXT VAL MAP:V28699
DATE: 3/16/2021



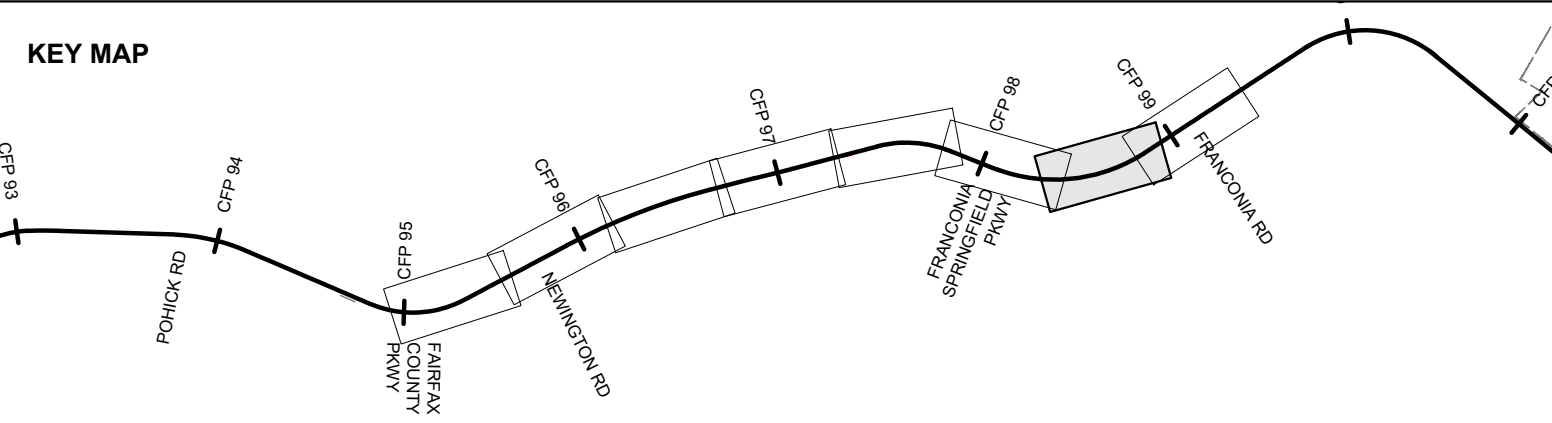
SHEET
EV-029
OF
EV-283

Mar 16 2021 08:45 am K:\VVA_Trimble\113282000 - Atlantic Gateway Program\Production\Map\Task 10 - Technical Assistance\R5B_Franc Bypass\CAD\Sheets\R5B_CS-Relief-Layout.dwg Bp: Sydney O'Neill



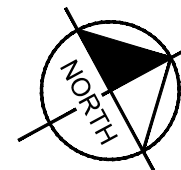
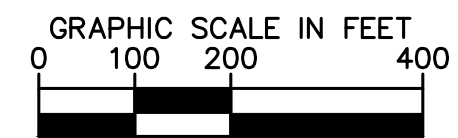
CSXT ROW LINES WERE PROVIDED BY CSXT AND ARE INTENDED FOR PRELIMINARY ROW DELINEATION. ALL LINES MUST BE FIELD VERIFIED.

COORDINATE SYSTEM: NAD83 VIRGINIA STATE PLANES, NORTH ZONE, US FOOT

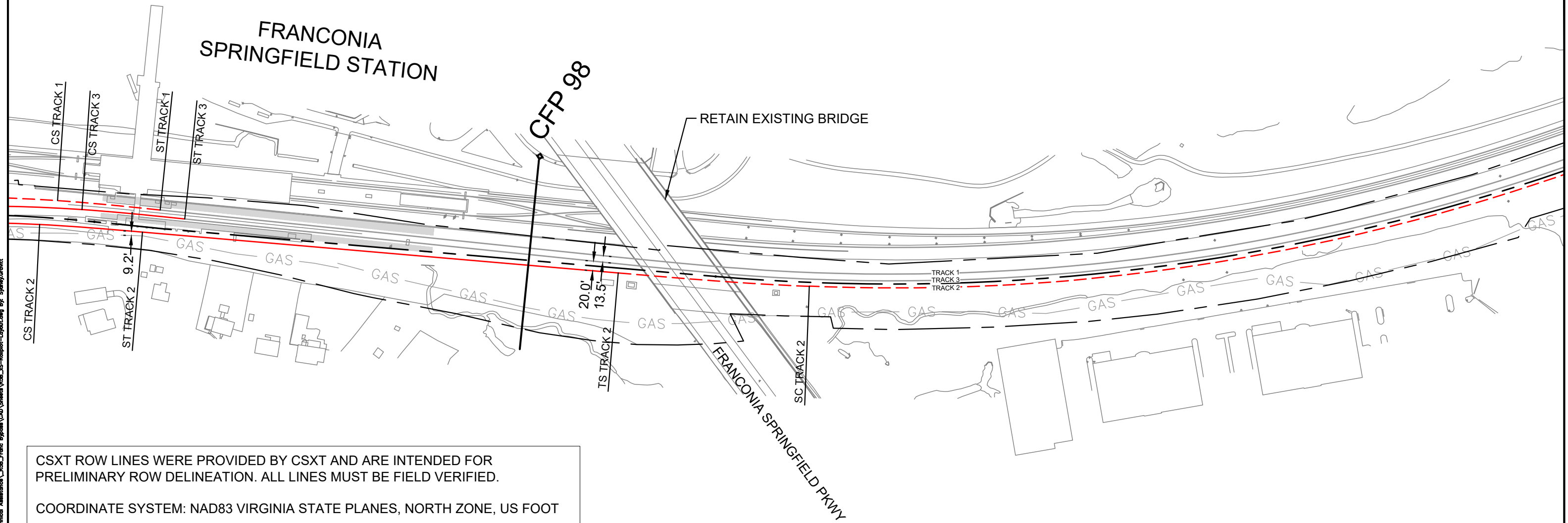


- EXISTING TRACK
- PROPOSED TRACK
- SHIFTED TRACK
- CSXT ROW
- CSXT-DRPT DELINEATION
- JURISDICTION LINE (FROM GIS)





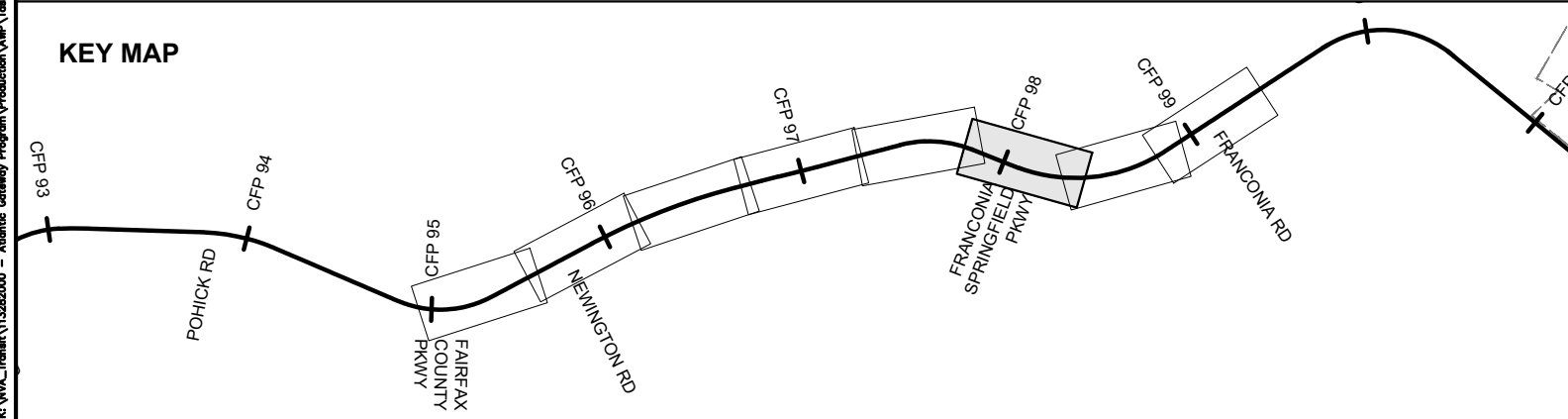
FRANCONIA SPRINGFIELD STATION



CSXT ROW LINES WERE PROVIDED BY CSXT AND ARE INTENDED FOR PRELIMINARY ROW DELINEATION. ALL LINES MUST BE FIELD VERIFIED.

COORDINATE SYSTEM: NAD83 VIRGINIA STATE PLANES, NORTH ZONE, US FOOT

KEY MAP



- | | | | |
|--|----------------|--|------------------------------|
| | EXISTING TRACK | | CSXT-DRPT DELINEATION |
| | PROPOSED TRACK | | JURISDICTION LINE (FROM GIS) |
| | SHIFTED TRACK | | |
| | CSXT ROW | | |

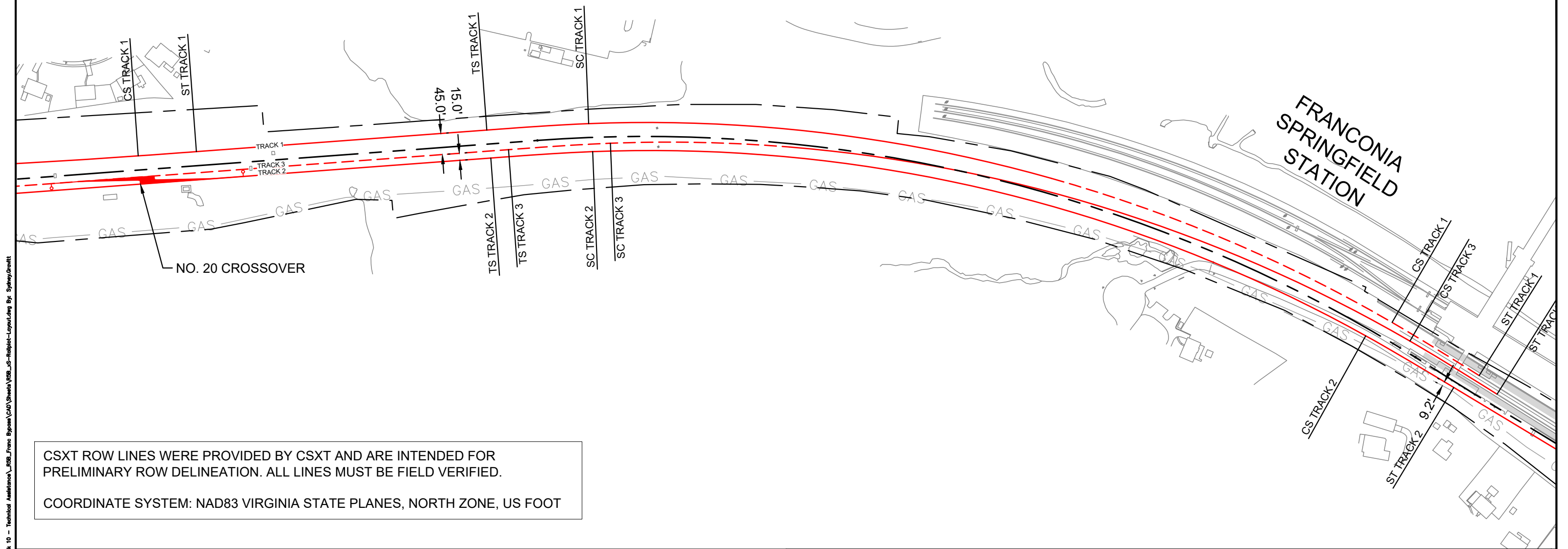
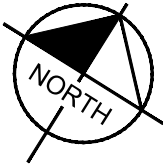
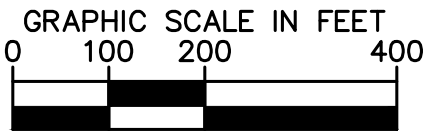
JURISDICTION: Fairfax County



ENHANCED VAL MAP - DESIGN
R5B - FRANCONIA-SPRINGFIELD BYPASS

CSXT VAL MAP:V28699 DATE: 3/16/2021		SHEET EV-031 OF EV-283
--	--	---------------------------------

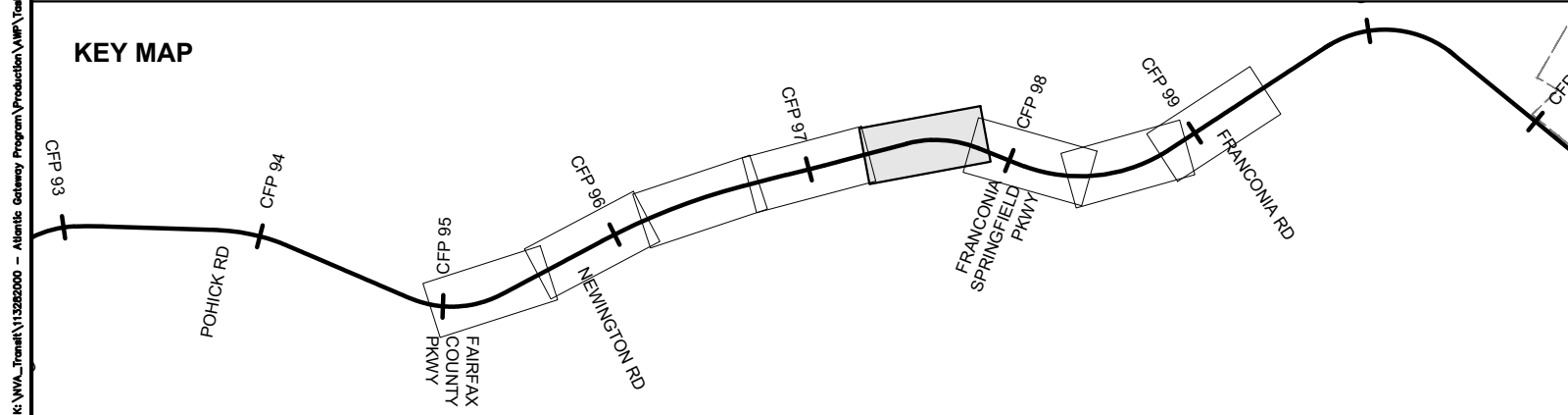
Mar 18 2021 08:45 am K:\VVA_Trimble\113282000 - Atlantic Gateway Program\Production\WP\Task 10 - Technical Assistance\R5B_Franc Bypass\CAD\Sheets\R5B_CS_Rail\Plot-Layout.dwg Bjt Sydney Grevitt



CSXT ROW LINES WERE PROVIDED BY CSXT AND ARE INTENDED FOR PRELIMINARY ROW DELINEATION. ALL LINES MUST BE FIELD VERIFIED.

COORDINATE SYSTEM: NAD83 VIRGINIA STATE PLANES, NORTH ZONE, US FOOT

KEY MAP



- | | | | |
|--|----------------|--|------------------------------|
| | EXISTING TRACK | | CSXT-DRPT DELINEATION |
| | PROPOSED TRACK | | JURISDICTION LINE (FROM GIS) |
| | SHIFTED TRACK | | |
| | CSXT ROW | | |

JURISDICTION: Fairfax County



ENHANCED VAL MAP - DESIGN

R5B - FRANCONIA-SPRINGFIELD BYPASS

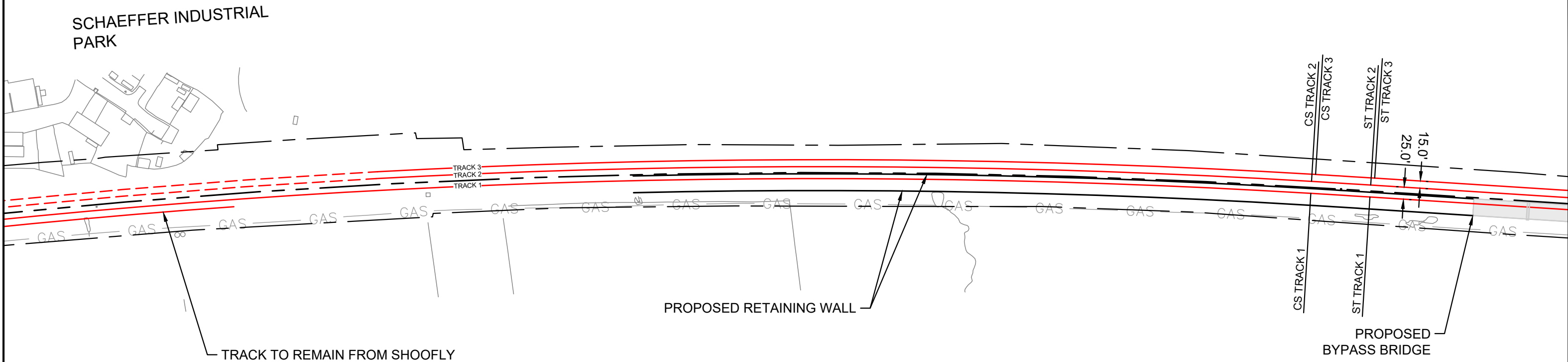
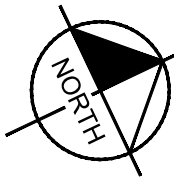
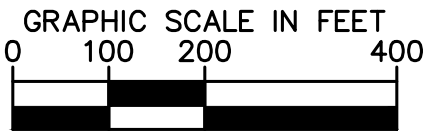
CSXT VAL MAP:V28698

DATE: 3/16/2021



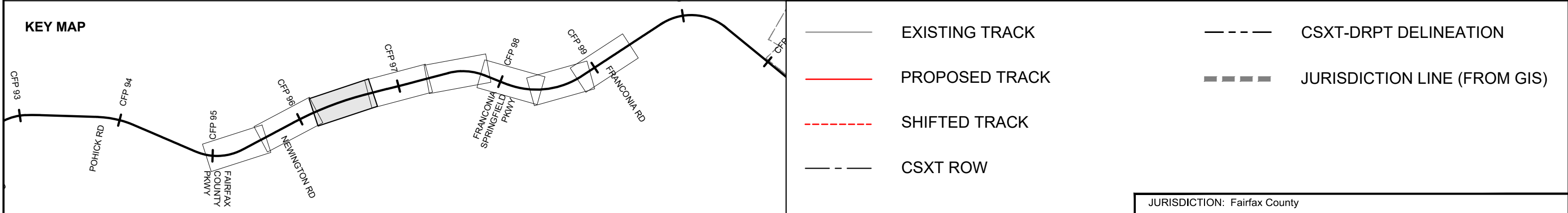
SHEET
EV-032
OF
EV-283

Mar 16 2021 08:45 am K:\VVA_Trimble\113282000 - Atlantic Gateway Program\Production\WP\Task 10 - Technical Assistance\R5B_France Bypass\CAD\Sheets\R5B_CS-Relief-Layout.dwg Bjt Sydney.Crowell



CSXT ROW LINES WERE PROVIDED BY CSXT AND ARE INTENDED FOR PRELIMINARY ROW DELINEATION. ALL LINES MUST BE FIELD VERIFIED.

COORDINATE SYSTEM: NAD83 VIRGINIA STATE PLANES, NORTH ZONE, US FOOT



ENHANCED VAL MAP - DESIGN

R5B - FRANCONIA-SPRINGFIELD BYPASS

JURISDICTION: Fairfax County

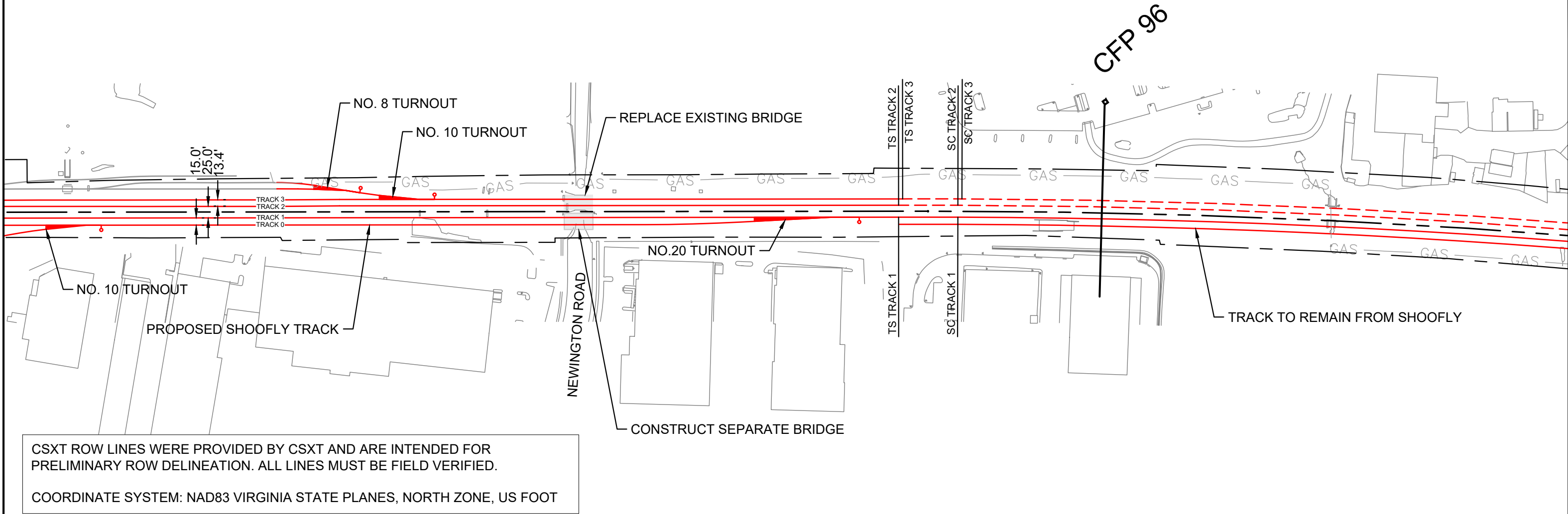
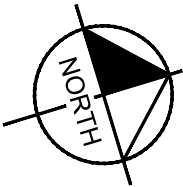
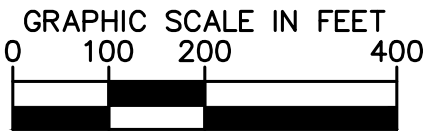
CSXT VAL MAP:V28698

DATE: 3/16/2021



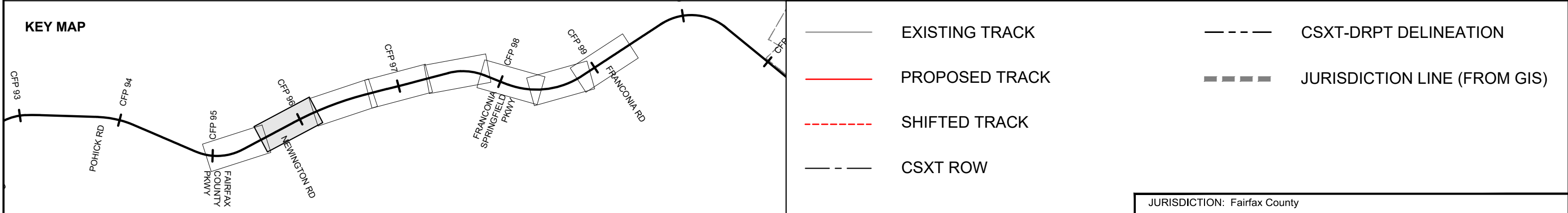
SHEET
EV-034
OF
EV-283

Mar 18 2021 08:45 am K:\VVA_Trimble\113282000 - Atlantic Gateway Program\Production\WP\Task 10 - Technical Assistance\R5B_France Bypass\CAD\Sheets\R5B_V28697-Layout.dwg B3: Sydney O'Neill



CSXT ROW LINES WERE PROVIDED BY CSXT AND ARE INTENDED FOR PRELIMINARY ROW DELINEATION. ALL LINES MUST BE FIELD VERIFIED.

COORDINATE SYSTEM: NAD83 VIRGINIA STATE PLANES, NORTH ZONE, US FOOT



ENHANCED VAL MAP - DESIGN

R5B - FRANCONIA-SPRINGFIELD BYPASS

JURISDICTION: Fairfax County

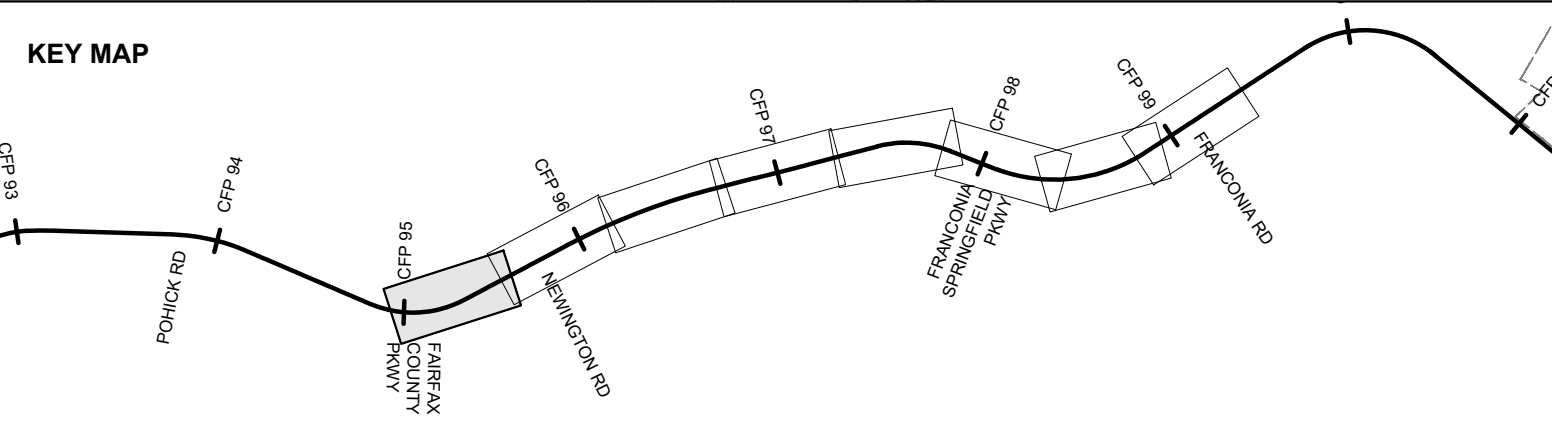
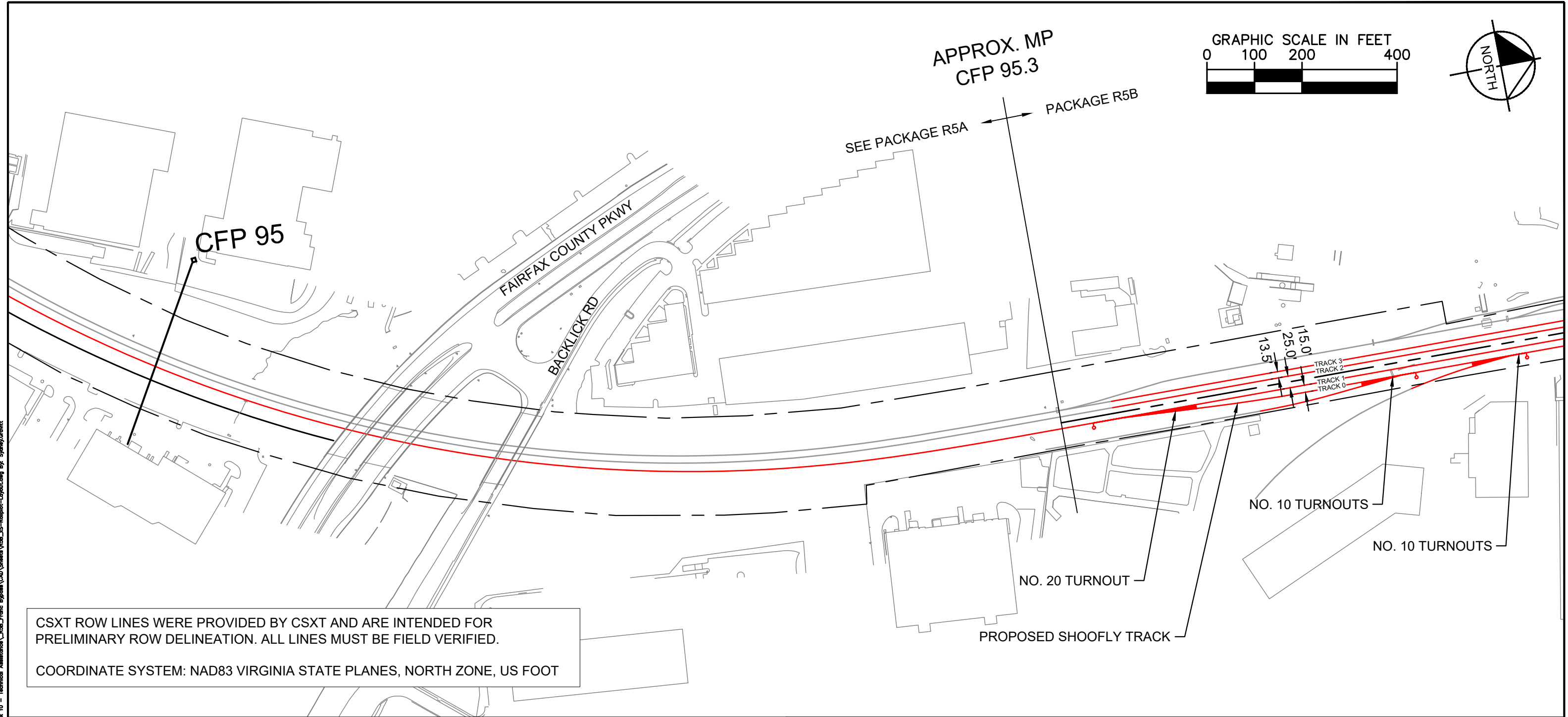
CSXT VAL MAP:V28697

DATE: 3/16/2021



SHEET
EV-035
OF
EV-283

Mar 16 2021 08:45 am K:\VVA_Trimble\13282000 - Atlantic Gateway Program\Production\Map\Task 10 - Technical Assistance\R5B_Franc Bypass\CAD\Sheets\R5B_CS-Relief-Layout.dwg Bt Sydney Givetti



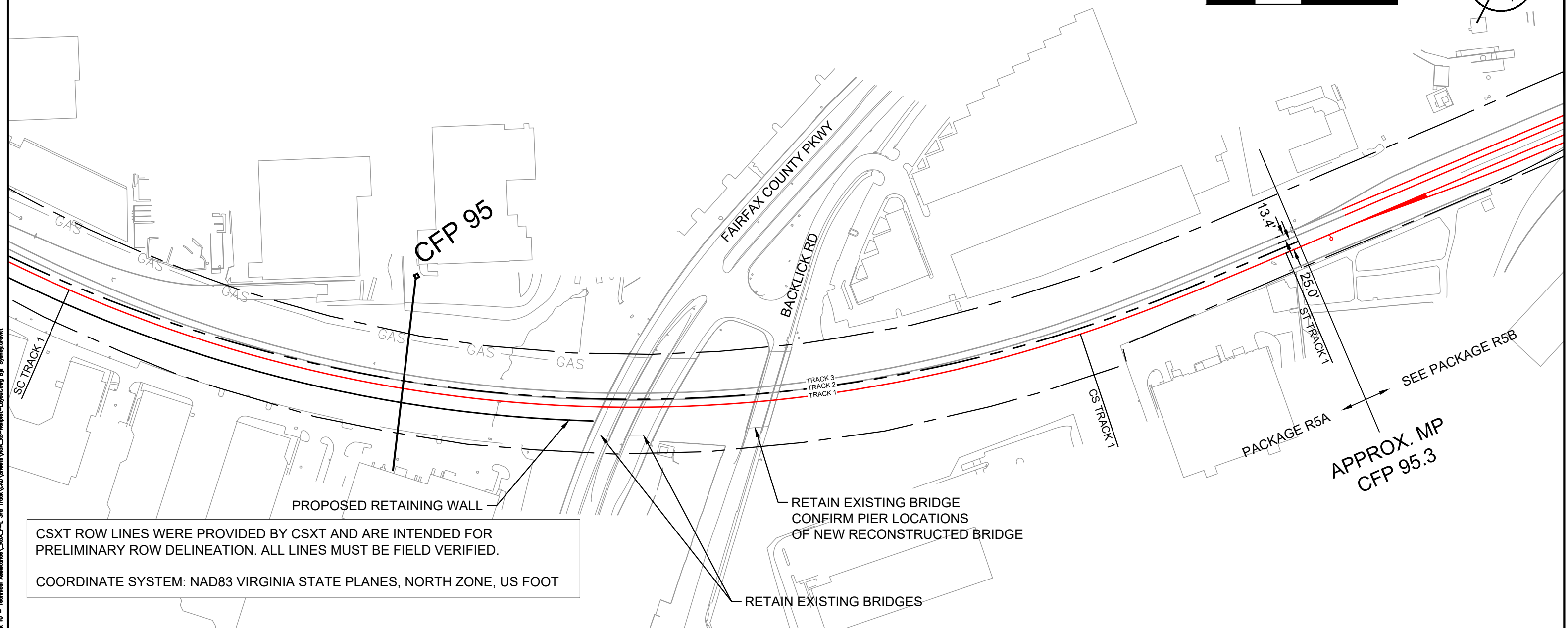
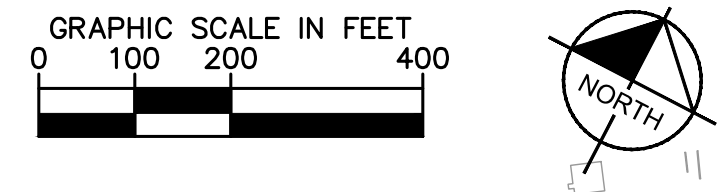
	EXISTING TRACK		CSXT-DRPT DELINEATION
	PROPOSED TRACK		JURISDICTION LINE (FROM GIS)
	SHIFTED TRACK		
	CSXT ROW		



ENHANCED VAL MAP - DESIGN
R5B - FRANCONIA-SPRINGFIELD BYPASS

JURISDICTION: Fairfax County			SHEET EV-036 OF EV-283
CSXT VAL MAP:V28697 DATE: 3/16/2021			

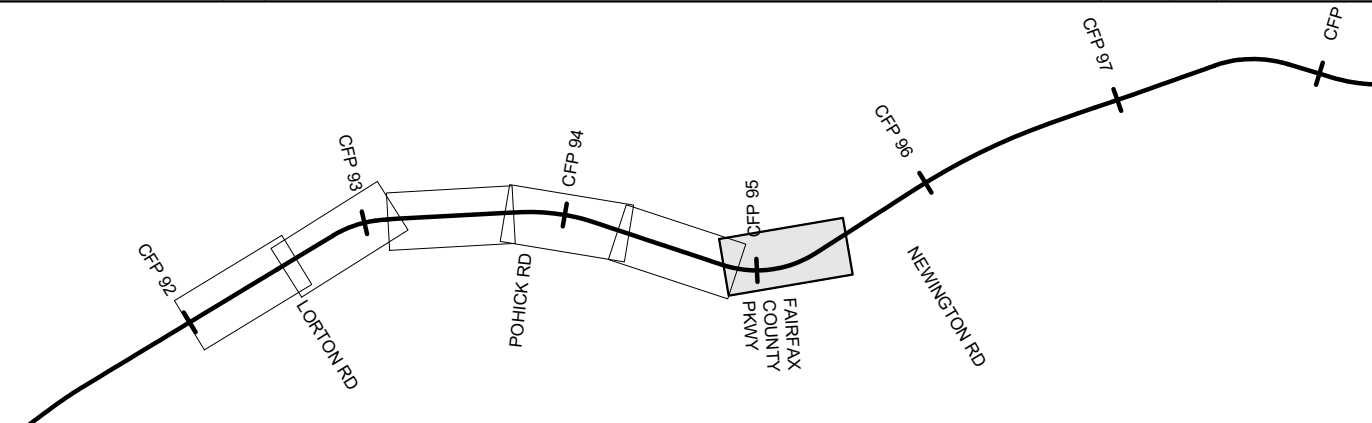
Mar 16 2021 08:56 am K:\VVA_Trimble\13282000 - Atlantic Gateway Program\Production\VAL\Task 10 - Technical Assistance\B5A_US-Relight-Layout.dwg B5A_US-Relight-Layout.dwg By: SybilGrawitt



CSXT ROW LINES WERE PROVIDED BY CSXT AND ARE INTENDED FOR PRELIMINARY ROW DELINEATION. ALL LINES MUST BE FIELD VERIFIED.

COORDINATE SYSTEM: NAD83 VIRGINIA STATE PLANES, NORTH ZONE, US FOOT

KEY MAP



- EXISTING TRACK
- PROPOSED TRACK
- SHIFTED TRACK
- CSXT ROW
- CSXT-DRPT DELINEATION
- JURISDICTION LINE (FROM GIS)



ENHANCED VAL MAPS - DESIGN

R5A - FRANCONIA TO LORTON THIRD TRACK

JURISDICTION: Fairfax County

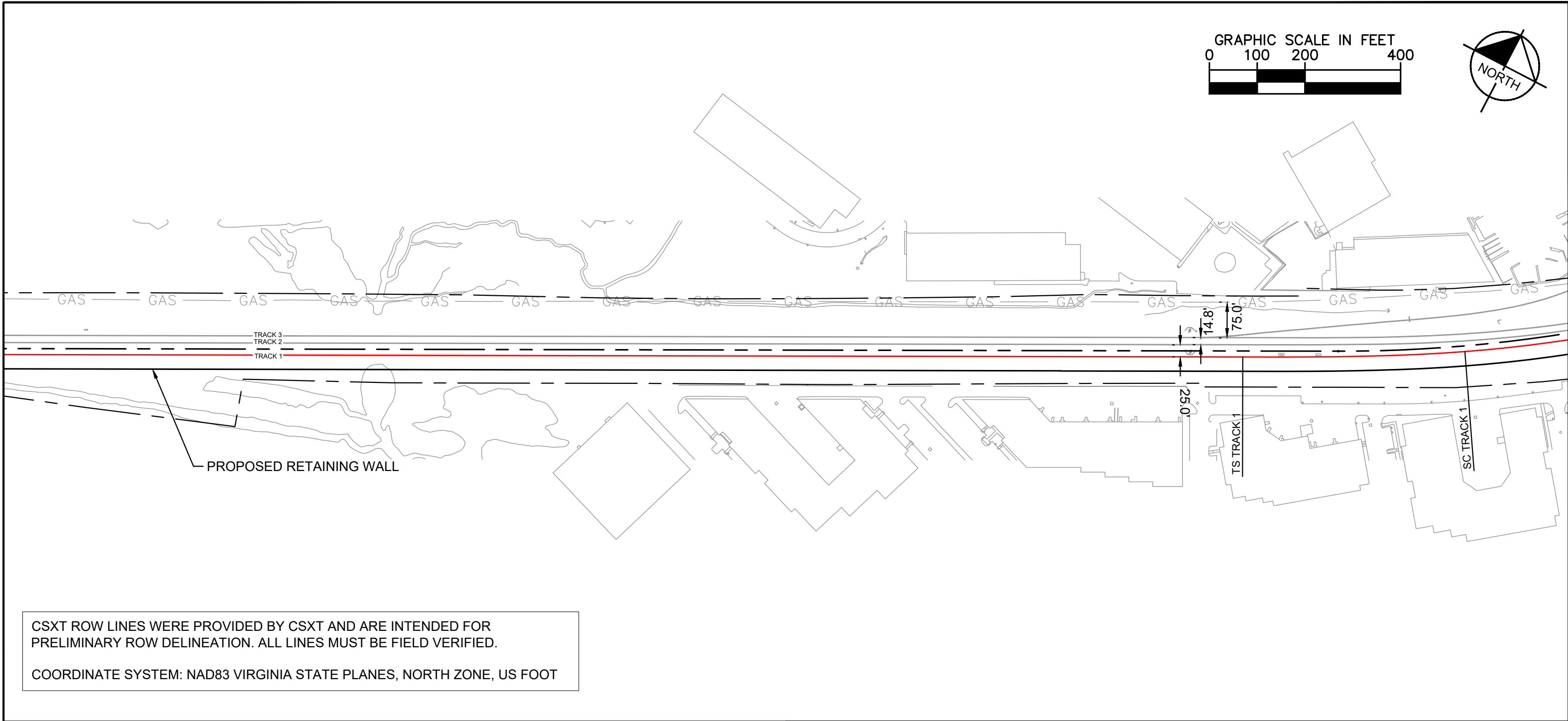
CSXT VAL MAP:V28697

DATE: 3/16/2021

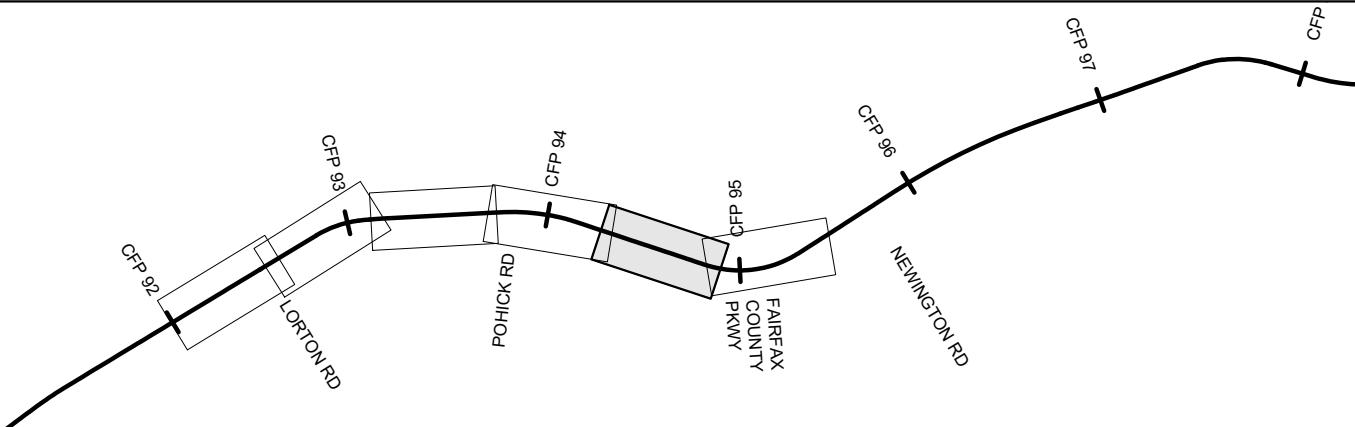
Kimley»Horn

SHEET EV-037 OF EV-283

Mar 16 2021 08:56 am K:\VWA_Timoth\113282000 - Atlantic Gateway Program\Production\WPA\Task 10 - Technical Assistance\R5A_F-1_3rd Track\CAD\Sheet\R5A_US-Relight-Layout.dwg By: Sydney Grevitt



KEY MAP



- EXISTING TRACK
- PROPOSED TRACK
- SHIFTED TRACK
- CSXT ROW
- CSXT-DRPT DELINEATION
- JURISDICTION LINE (FROM GIS)



ENHANCED VAL MAPS - DESIGN
R5A - FRANCONIA TO LORTON THIRD TRACK

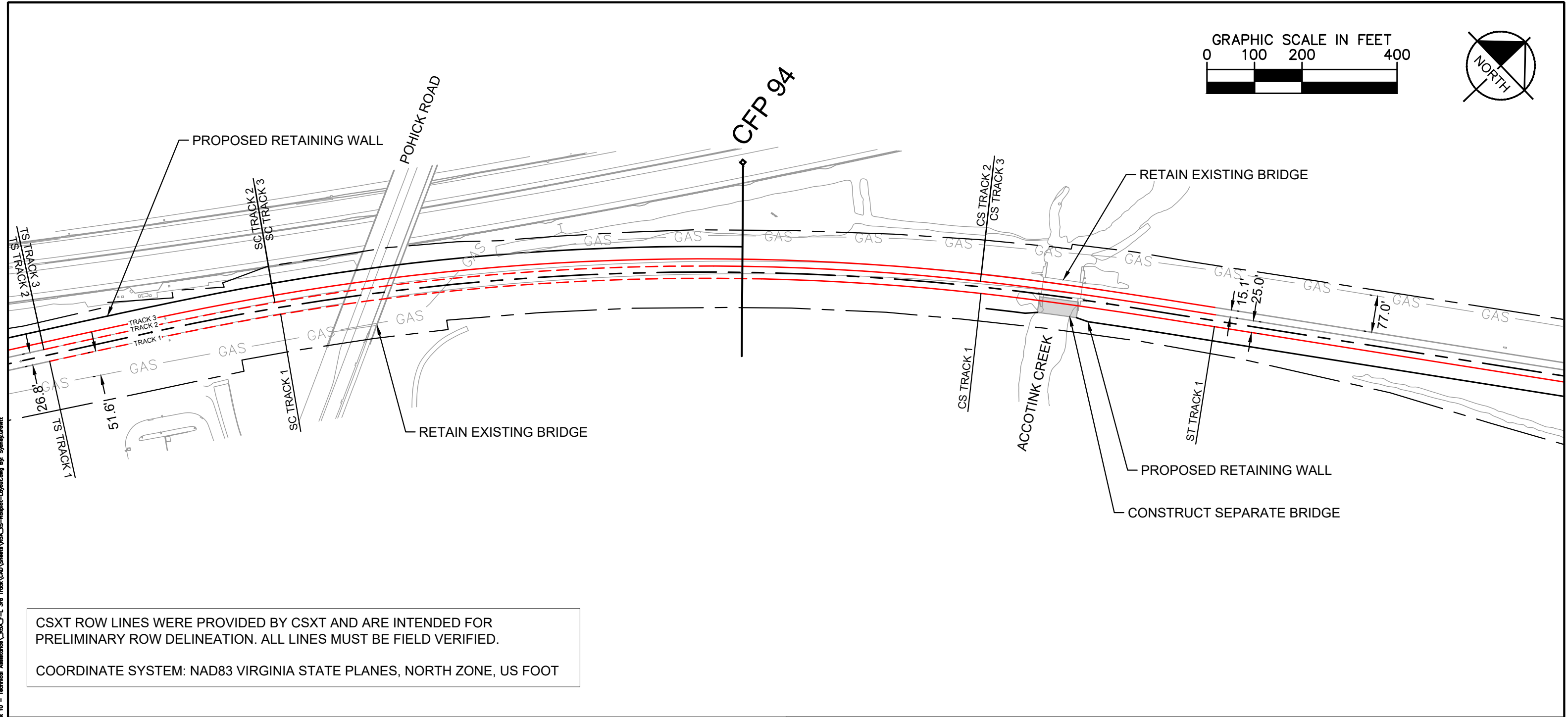
JURISDICTION: Fairfax County

CSXT VAL MAP:V28697
DATE: 3/16/2021



SHEET
EV-038
OF
EV-283

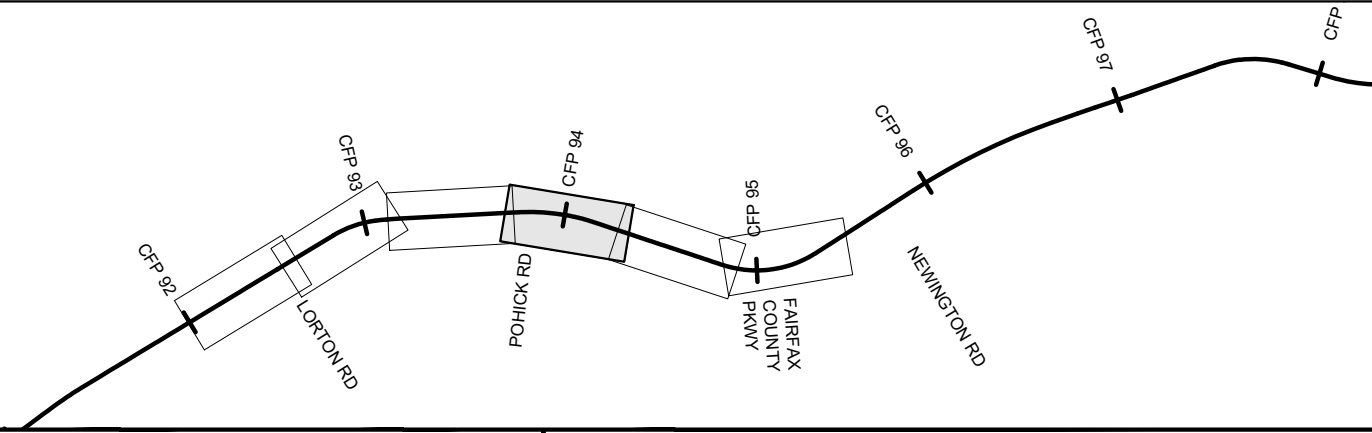
Mar 16 2021 08:56 am K:\VVA_Trimble\113282000 - Atlantic Gateway Program\Production\VAL\Task 10 - Technical Assistance\R5A_F-1_3rd Track\CAD\Sheet\R5A_US-Relief-Layout.dwg By: Spring/Greiff



CSXT ROW LINES WERE PROVIDED BY CSXT AND ARE INTENDED FOR PRELIMINARY ROW DELINEATION. ALL LINES MUST BE FIELD VERIFIED.

COORDINATE SYSTEM: NAD83 VIRGINIA STATE PLANES, NORTH ZONE, US FOOT

KEY MAP



- EXISTING TRACK
- PROPOSED TRACK
- SHIFTED TRACK
- CSXT ROW
- CSXT-DRPT DELINEATION
- JURISDICTION LINE (FROM GIS)



ENHANCED VAL MAPS - DESIGN
R5A - FRANCONIA TO LORTON THIRD TRACK

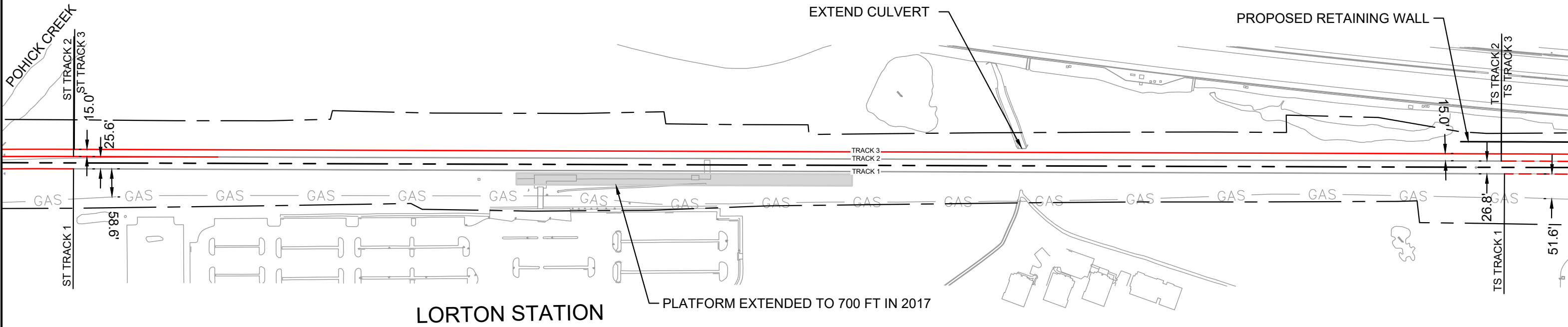
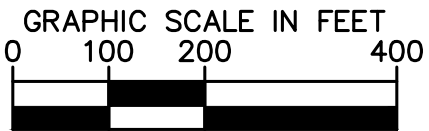
JURISDICTION: Fairfax County

CSXT VAL MAP:V28696
DATE: 3/16/2021

Kimley»Horn

SHEET
EV-039
OF
EV-283


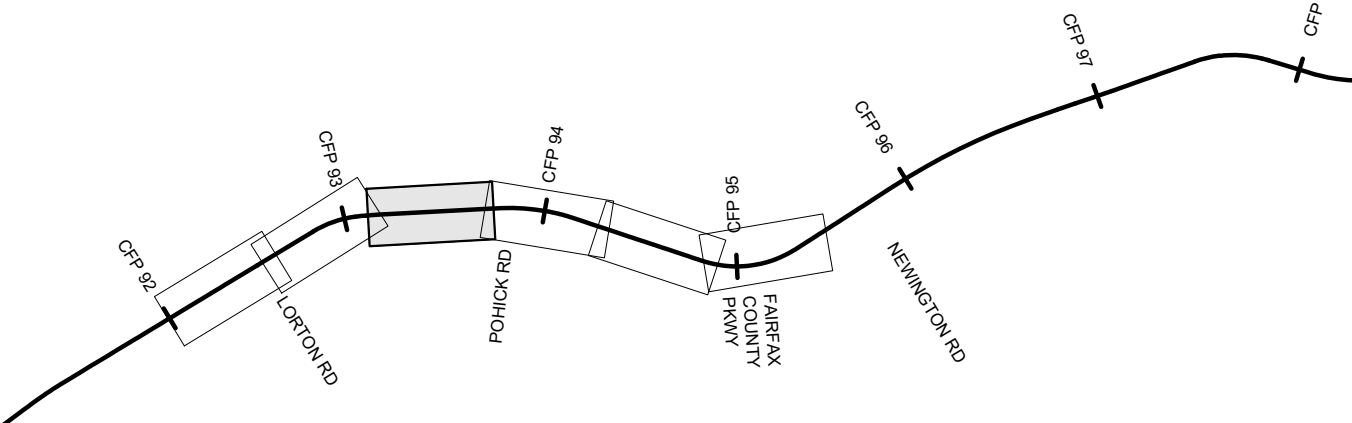
Mar 16 2021 08:56 am K:\VVA_Trimble\13282000 - Atlantic Gateway Program\Production\WPA\Task 10 - Technical Assistance\R5A_F-L_3rd Track\CAD\Sheets\R5A_US-Reljept-Layout.dwg By: Spring/Greiff



CSXT ROW LINES WERE PROVIDED BY CSXT AND ARE INTENDED FOR PRELIMINARY ROW DELINEATION. ALL LINES MUST BE FIELD VERIFIED.

COORDINATE SYSTEM: NAD83 VIRGINIA STATE PLANES, NORTH ZONE, US FOOT

KEY MAP



ENHANCED VAL MAPS - DESIGN
R5A - FRANCONIA TO LORTON THIRD TRACK

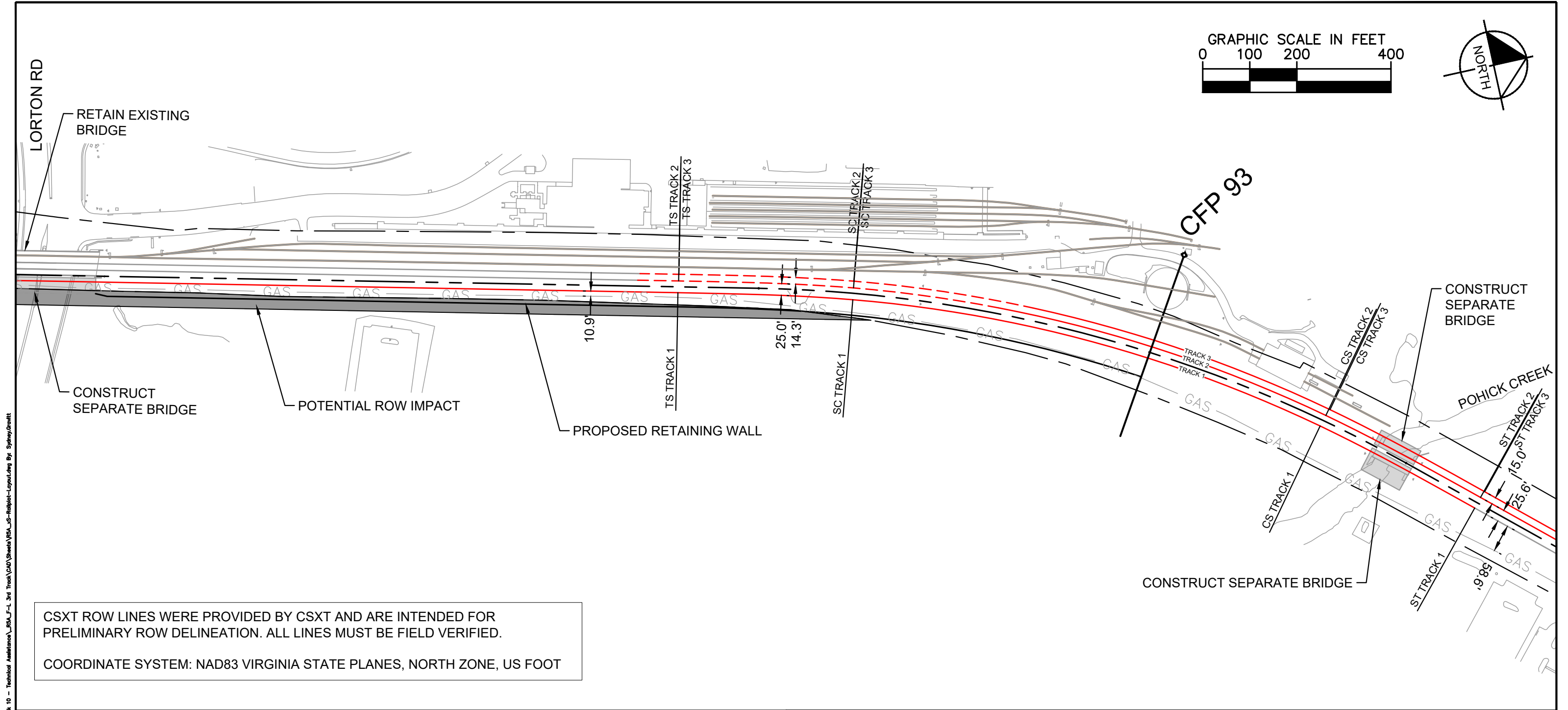
JURISDICTION: Fairfax County

CSXT VAL MAP:V28696
DATE: 3/16/2021

Kimley»Horn

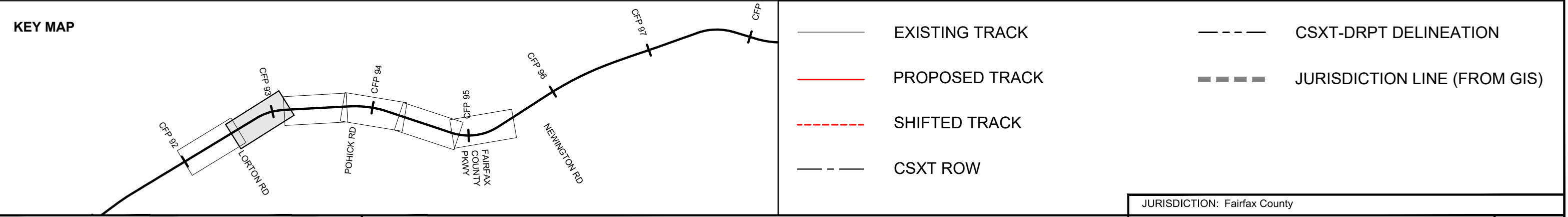
SHEET
EV-040
OF
EV-283

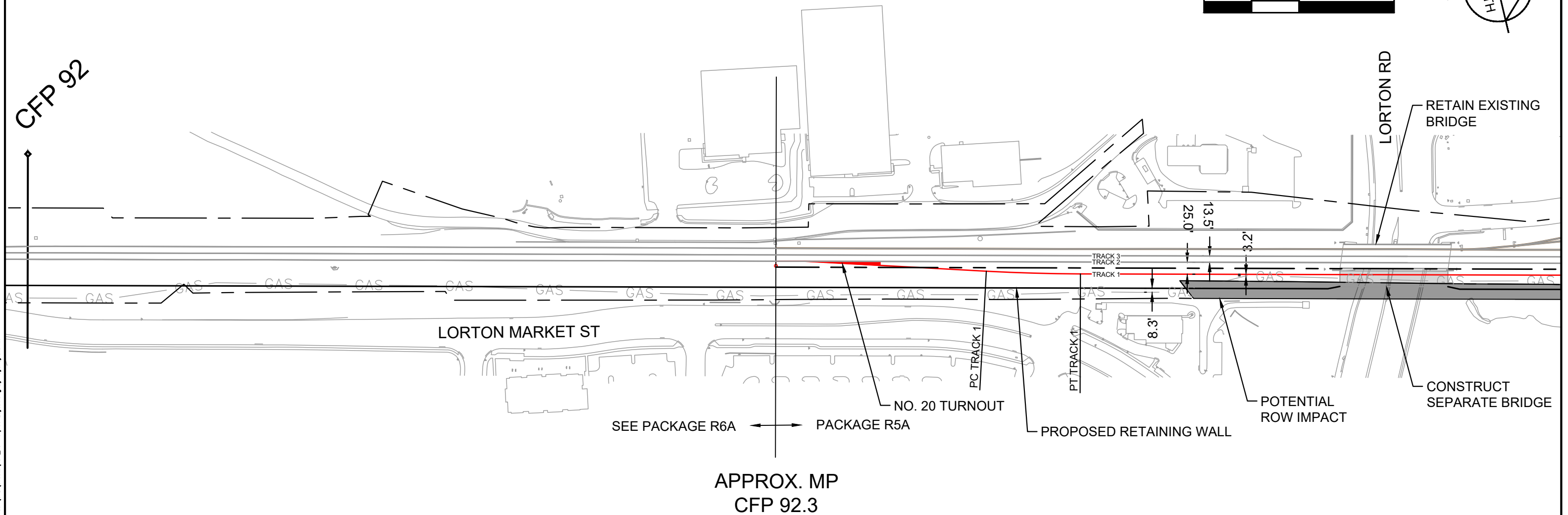
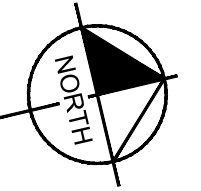
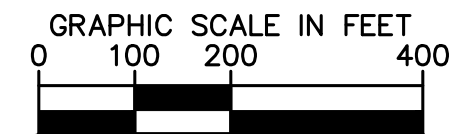
Mar 16 2021 08:56 am K:\VVA_Trimble\13282000 - Atlanta Gateway Program\Production\WPA_Tank 10 - Technical Assistance\R5A_F-1_3rd Track\CAD\Sheet\R5A_US-Reljeot-Layout.dwg By: Sydney.Grant



CSXT ROW LINES WERE PROVIDED BY CSXT AND ARE INTENDED FOR PRELIMINARY ROW DELINEATION. ALL LINES MUST BE FIELD VERIFIED.

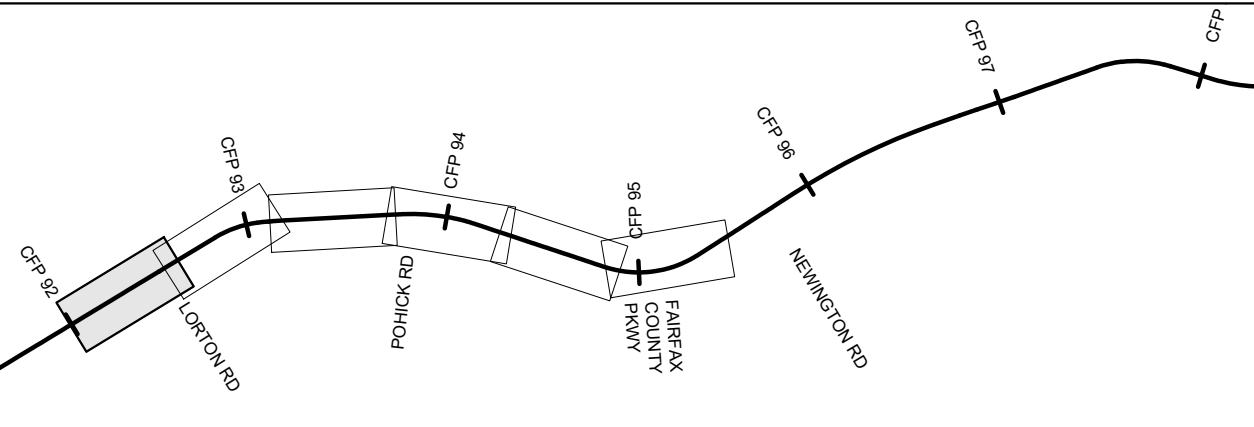
COORDINATE SYSTEM: NAD83 VIRGINIA STATE PLANES, NORTH ZONE, US FOOT





CSXT ROW LINES WERE PROVIDED BY CSXT AND ARE INTENDED FOR PRELIMINARY ROW DELINEATION. ALL LINES MUST BE FIELD VERIFIED.

COORDINATE SYSTEM: NAD83 VIRGINIA STATE PLANES, NORTH ZONE, US FOOT



———— EXISTING TRACK

PROPOSED TRACK

----- SHIFTED TRACK

— — — CSXT ROW

— — — CSXT-DRPT DELINEATION

--- JURISDICTION LINE (FROM GIS)

JURISDICTION: Fairfax County

CSXT VAL MAP:V28696

DATE: 3/16/2021

Kimley»Horn

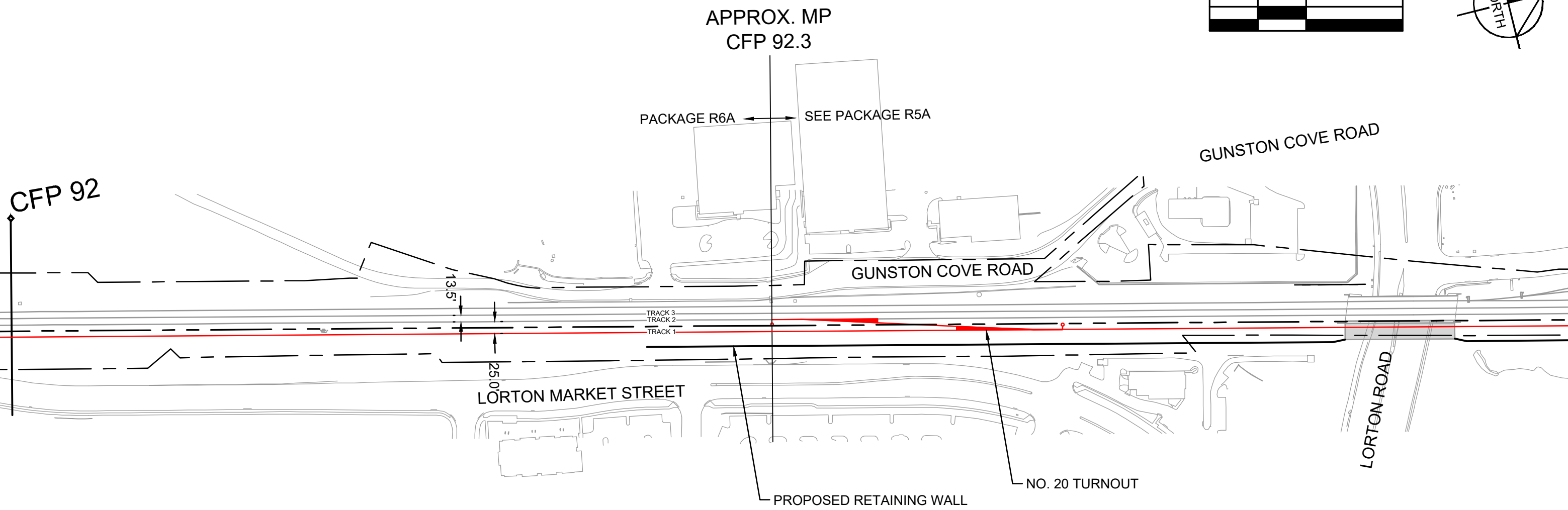
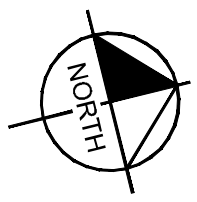
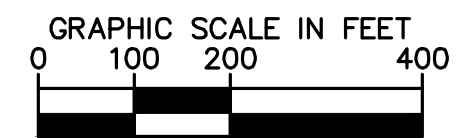
SHEET
EV-042
OF
EV-283

ENHANCED VAL MAPS - DESIGN

R5A - FRANCONIA TO LORTON THIRD TRACK



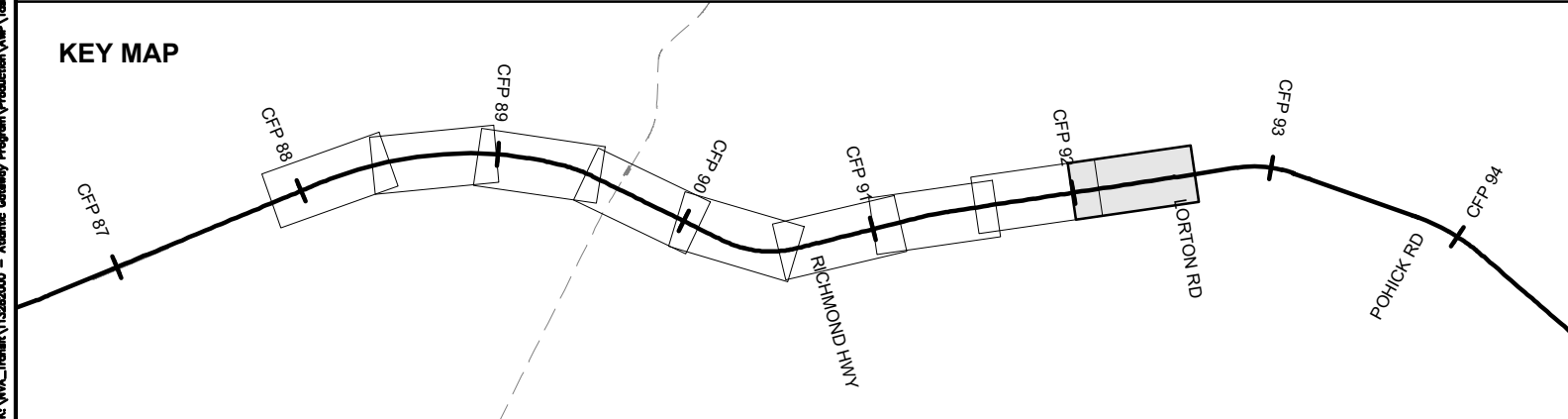
Mar 16 2021 08:07 am K:\VVA_T\msh\13282000 - Atlantic Gateway Program\Production\VAL Map\Task 10 - Technical Assistance\R6A_Occoquan River 3rd Track-1\CAD\Sheet\Railroad\B6A_Occoquan River 3rd Track-1.dwg B3r Synergy-Creafit



CSXT ROW LINES WERE PROVIDED BY CSXT AND ARE INTENDED FOR PRELIMINARY ROW DELINEATION. ALL LINES MUST BE FIELD VERIFIED.

COORDINATE SYSTEM: NAD83 VIRGINIA STATE PLANES, NORTH ZONE, US FOOT

KEY MAP



- | | | | |
|--|----------------|--|------------------------------|
| | EXISTING TRACK | | CSXT-DRPT DELINEATION |
| | PROPOSED TRACK | | JURISDICTION LINE (FROM GIS) |
| | SHIFTED TRACK | | |
| | CSXT ROW | | |

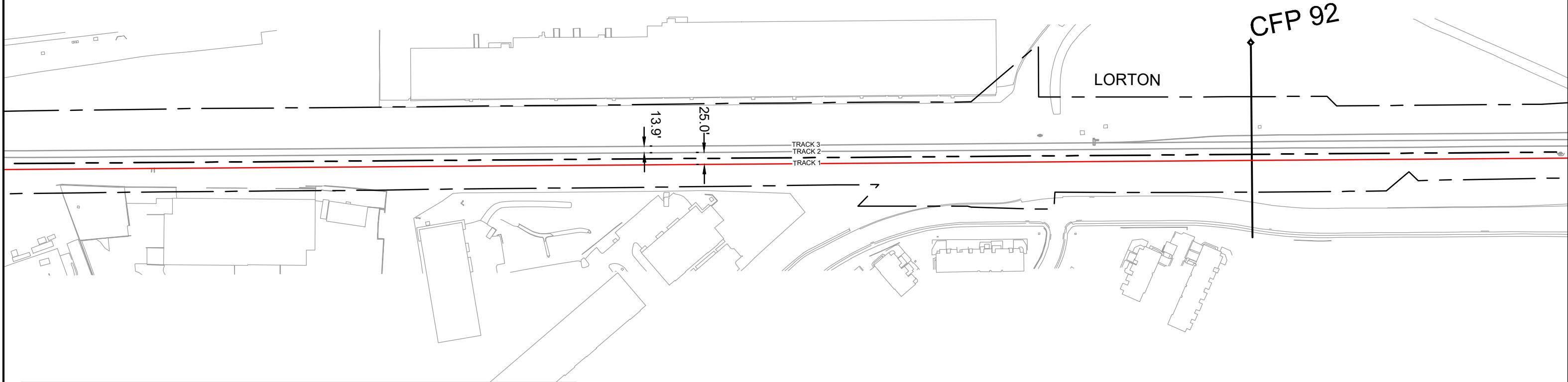
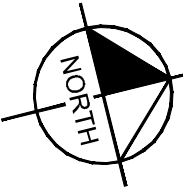


ENHANCED VAL MAP - DESIGN

R6A - OCCOQUAN RIVER THIRD TRACK

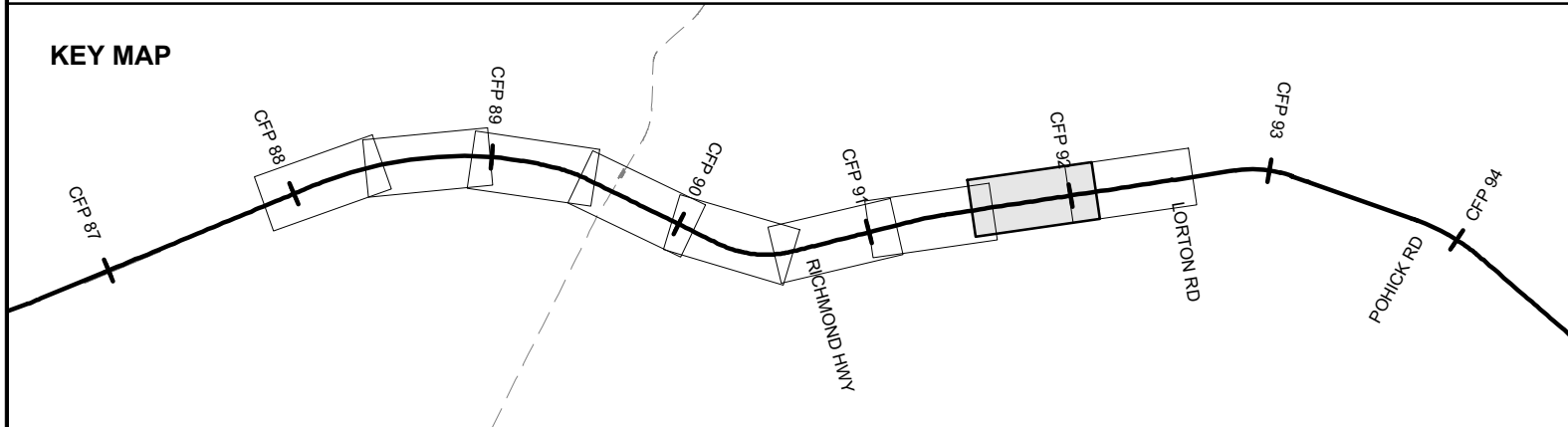
JURISDICTION: Fairfax County	
CSXT VAL MAP:V28696	
DATE: 3/16/2021	
SHEET EV-043 OF EV-283	

Mar 16 2021 08:07 am K:\VVA_Traffic\13282000 - Atlantic Gateway Program\Production\VAL Map\Task 10 - Technical Assistance\R6A_Occoquan River 3rd Track\VAL Map\Design.dwg By: Sydney Croft



CSXT ROW LINES WERE PROVIDED BY CSXT AND ARE INTENDED FOR PRELIMINARY ROW DELINEATION. ALL LINES MUST BE FIELD VERIFIED.

COORDINATE SYSTEM: NAD83 VIRGINIA STATE PLANES, NORTH ZONE, US FOOT



- | | | | |
|--|----------------|--|------------------------------|
| | EXISTING TRACK | | CSXT-DRPT DELINEATION |
| | PROPOSED TRACK | | JURISDICTION LINE (FROM GIS) |
| | SHIFTED TRACK | | |
| | CSXT ROW | | |

JURISDICTION: Fairfax County



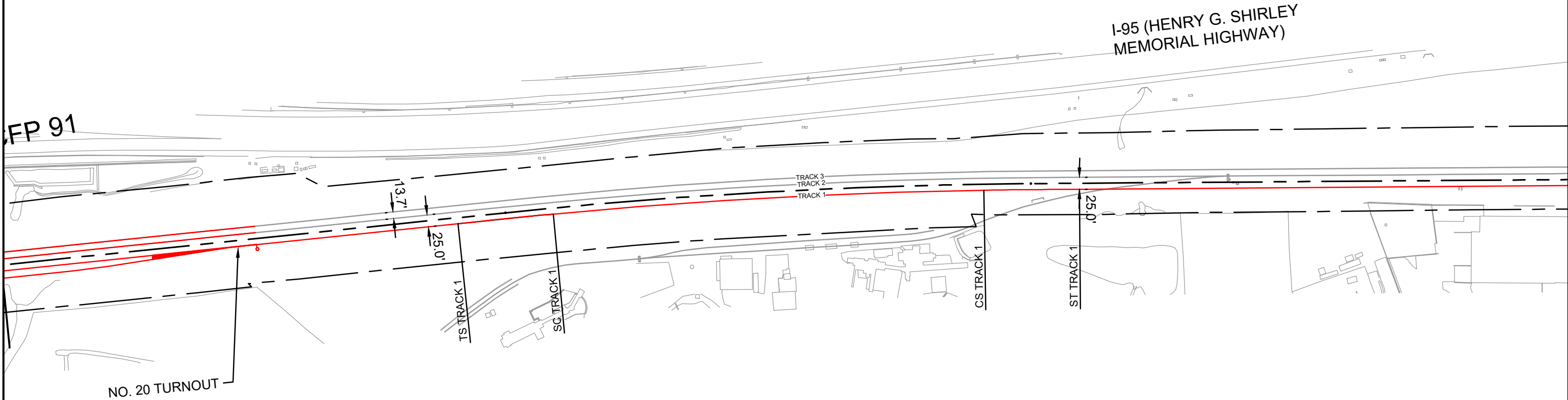
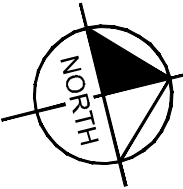
ENHANCED VAL MAP - DESIGN
R6A - OCCOQUAN RIVER THIRD TRACK

CSXT VAL MAP:V28695
DATE: 3/16/2021



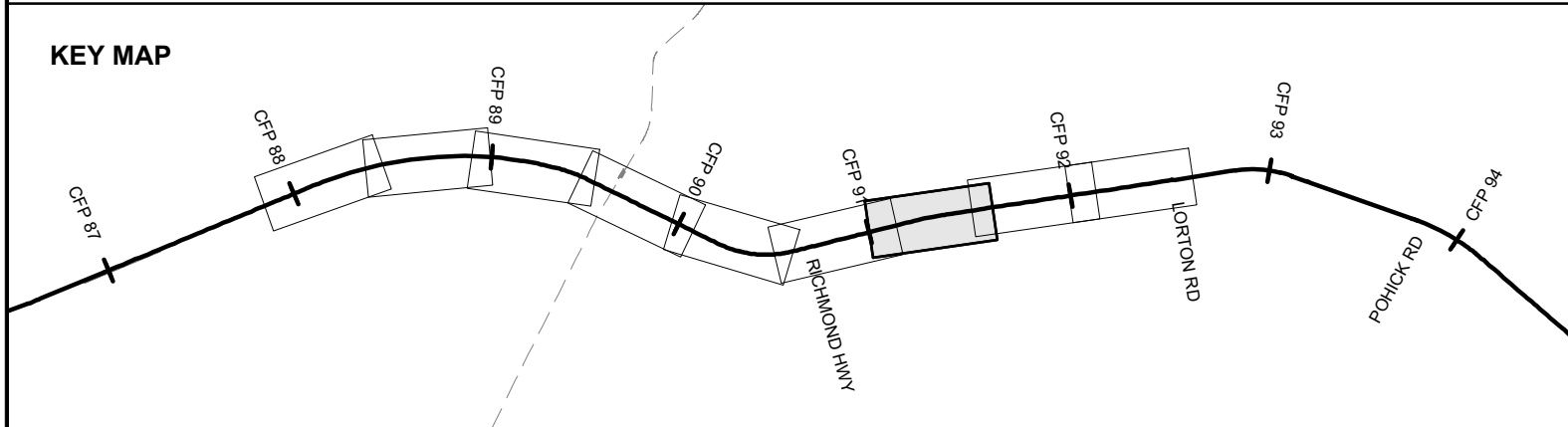
SHEET
EV-044
OF
EV-283

Mar 16 2021 08:07 am K:\VVA_Traffic\13282000 - Atlantic Gateway Program\Production\VAL\Task 10 - Technical Assistance\R6A_Occoquan River 3rd Track-1\CAD\Sheet\Railroad\B6A_03-Design.dwg By: Sydney Goffett



CSXT ROW LINES WERE PROVIDED BY CSXT AND ARE INTENDED FOR PRELIMINARY ROW DELINEATION. ALL LINES MUST BE FIELD VERIFIED.

COORDINATE SYSTEM: NAD83 VIRGINIA STATE PLANES, NORTH ZONE, US FOOT



- | | | | |
|--|----------------|--|------------------------------|
| | EXISTING TRACK | | CSXT-DRPT DELINEATION |
| | PROPOSED TRACK | | JURISDICTION LINE (FROM GIS) |
| | SHIFTED TRACK | | |
| | CSXT ROW | | |

JURISDICTION: Fairfax County



ENHANCED VAL MAP - DESIGN

R6A - OCCOQUAN RIVER THIRD TRACK

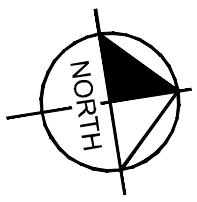
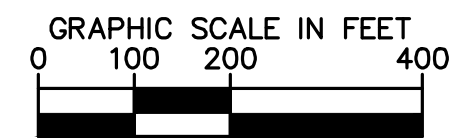
CSXT VAL MAP:V28695

DATE: 3/16/2021



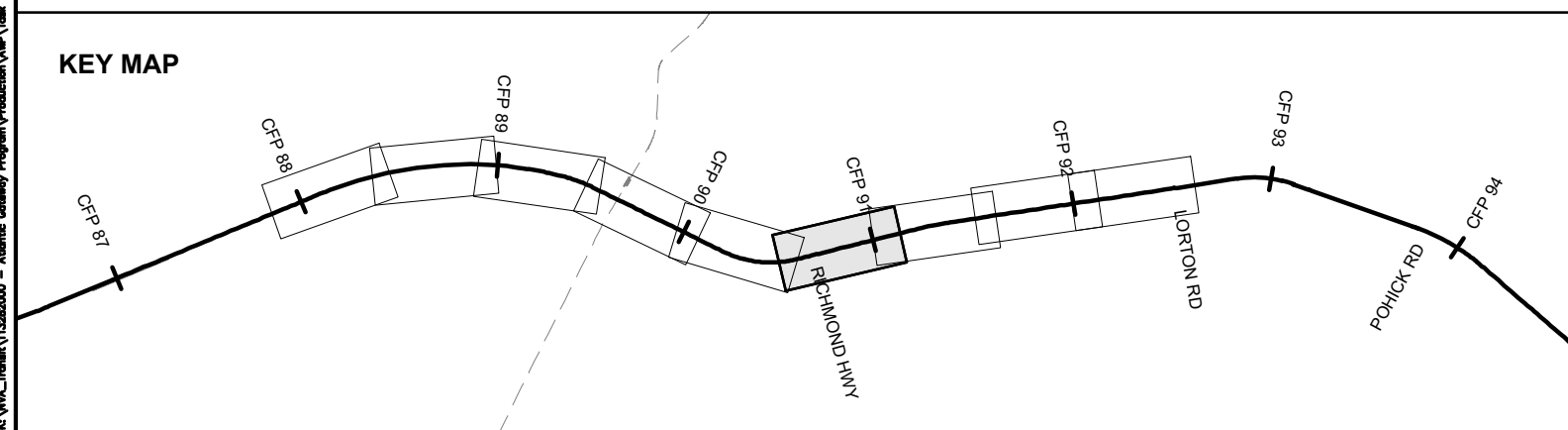
SHEET
EV-045
OF
EV-283

Mar 16 2021 08:07 am K:\VVA_Trimble\13282000 - Atlantic Gateway Program\Production\VAL Map\Task 10 - Technical Assistance\R6A_Occoquan River 3rd Track-1\CAD\Sheet\Railroad\B6A_03-Design.dwg B3: Sydney Crockett

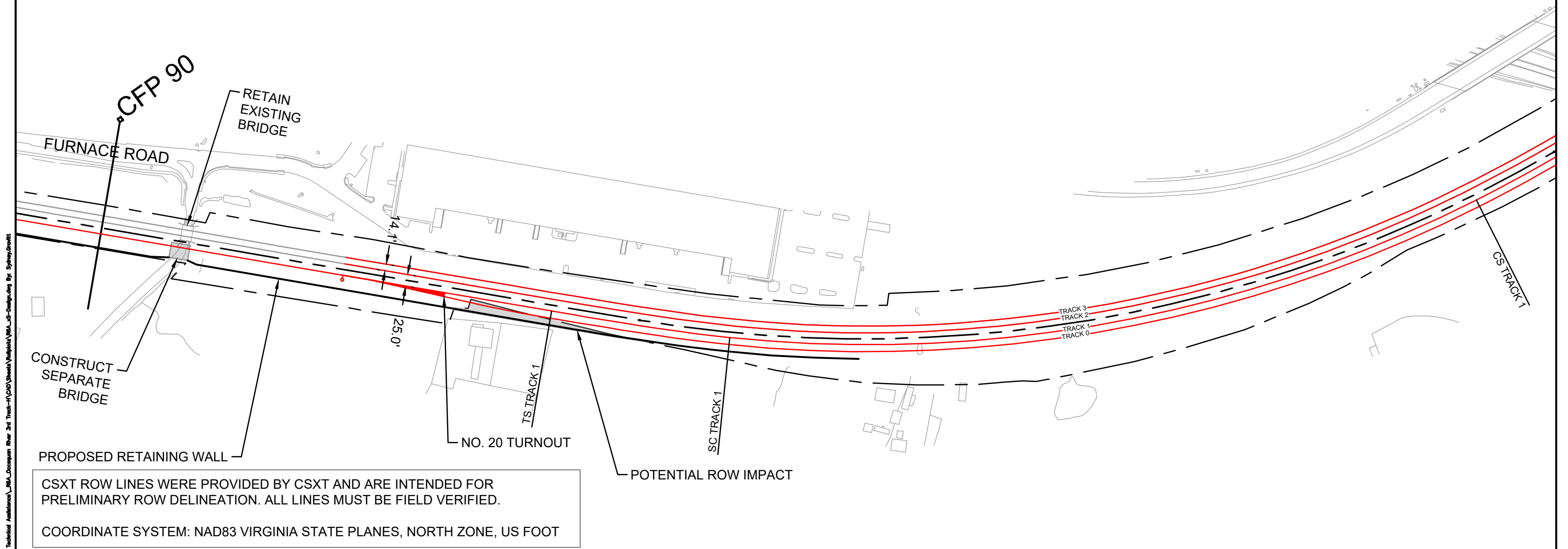
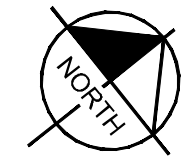
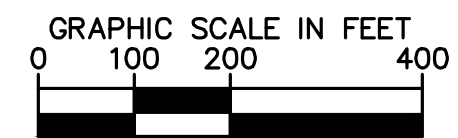


CSXT ROW LINES WERE PROVIDED BY CSXT AND ARE INTENDED FOR PRELIMINARY ROW DELINEATION. ALL LINES MUST BE FIELD VERIFIED.

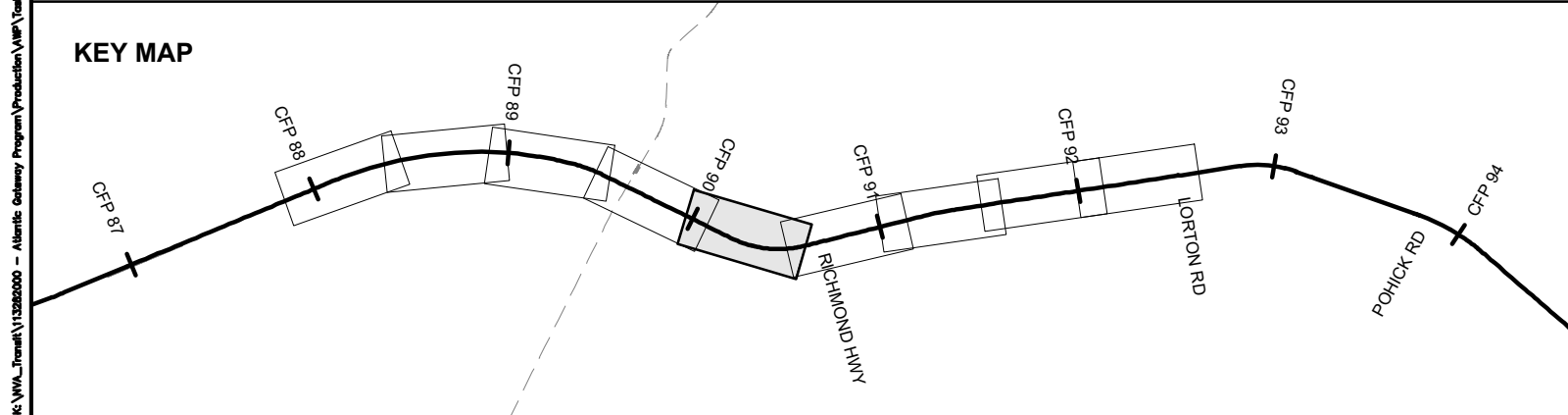
COORDINATE SYSTEM: NAD83 VIRGINIA STATE PLANES, NORTH ZONE, US FOOT



	EXISTING TRACK		CSXT-DRPT DELINEATION
	PROPOSED TRACK		JURISDICTION LINE (FROM GIS)
	SHIFTED TRACK		
	CSXT ROW		



KEY MAP



- | | | | |
|--|----------------|--|------------------------------|
| | EXISTING TRACK | | CSXT-DRPT DELINEATION |
| | PROPOSED TRACK | | JURISDICTION LINE (FROM GIS) |
| | SHIFTED TRACK | | |
| | CSXT ROW | | |

JURISDICTION: Fairfax County



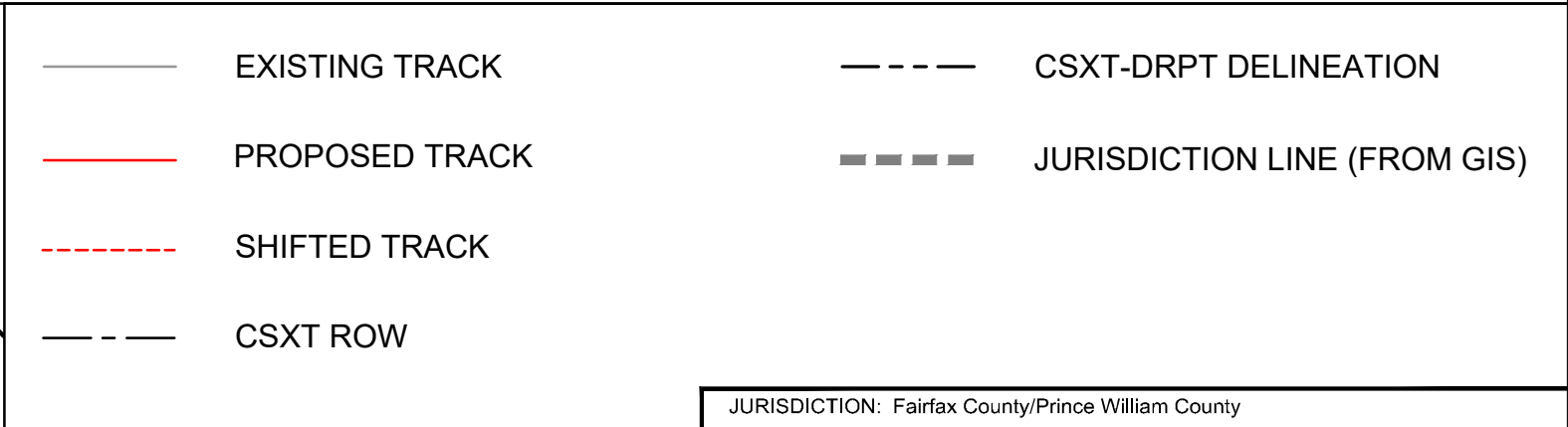
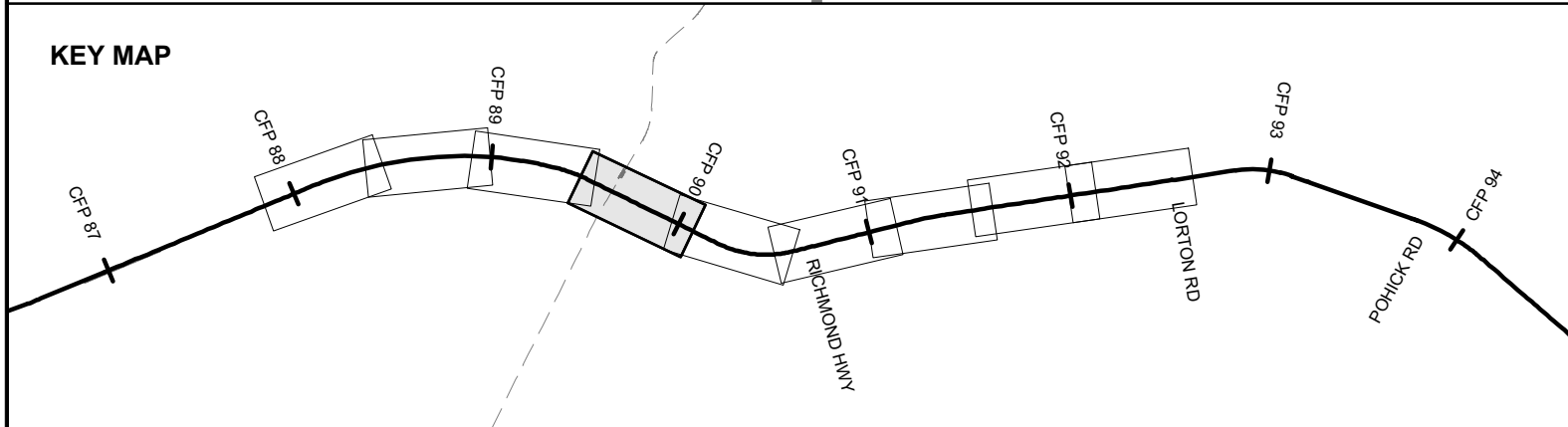
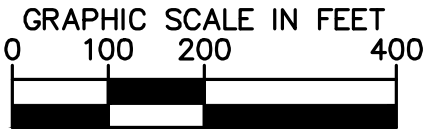
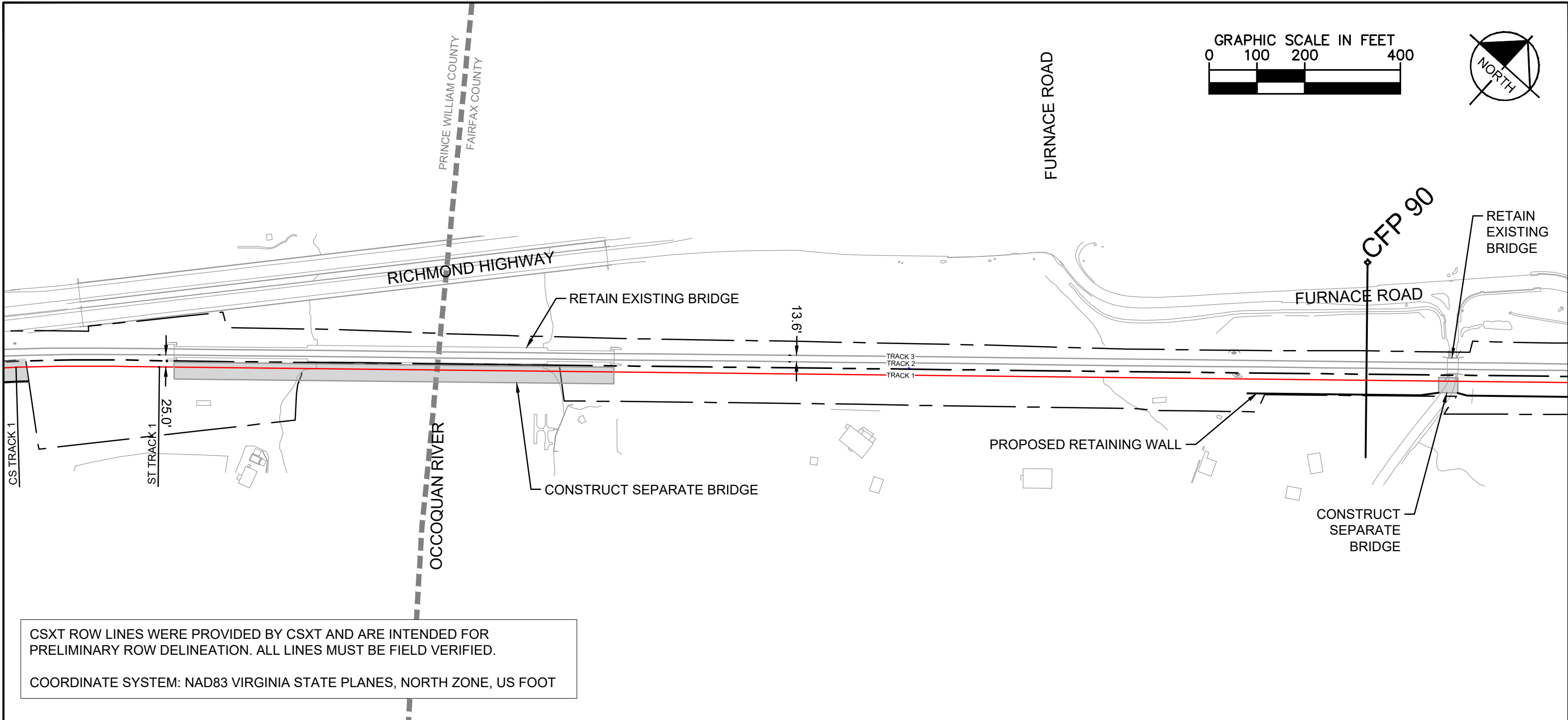
ENHANCED VAL MAP - DESIGN
R6A - OCCOQUAN RIVER THIRD TRACK

CSXT VAL MAP:V28695
DATE: 3/16/2021

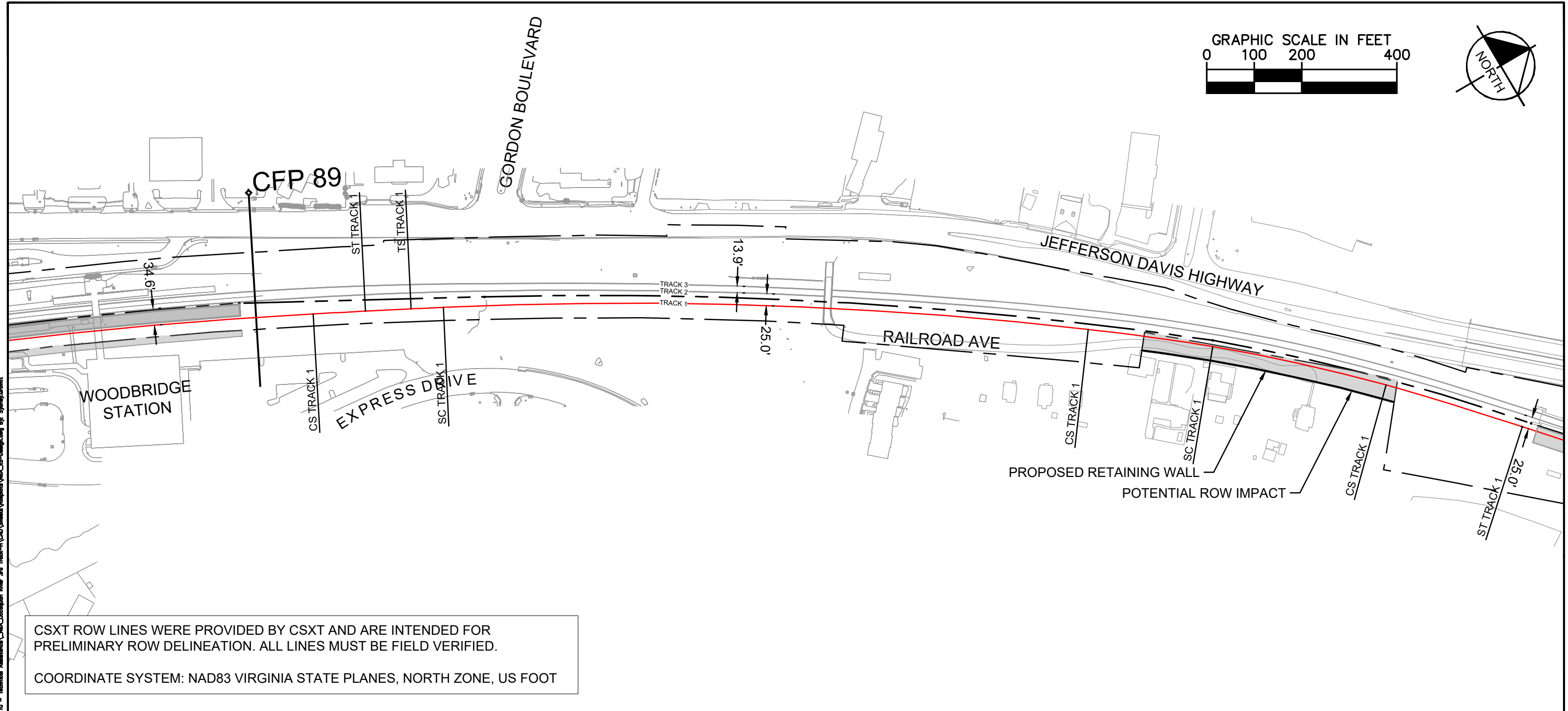


SHEET
EV-047
OF
EV-283

Mar 16 2021 08:07 am K:\VVA_Traffic\13282000 - Atlantic Gateway Program\Production\VAL\Task 10 - Technical Assistance\R6A_Occoquan River 3rd Track-1\CAD\Sheet\Valmap\R6A_Occoquan River 3rd Track-1.dwg B3r Spring/Craft

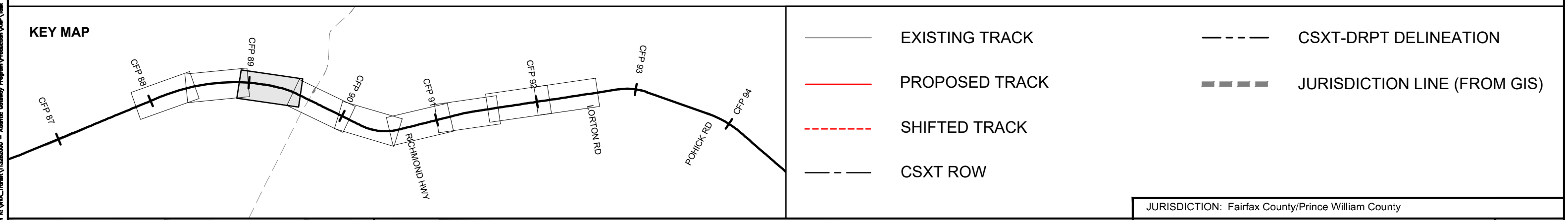


Mar 16 2021 08:07 am K:\VVA_Traffic\13282000 - Atlantic Gateway Program\Production\Map\Task 10 - Technical Assistance\RAA_Occoquan River 3rd Track-1\CAD\Sheet\Railroad\RAA_Occoquan River 3rd Track-1.dwg By: Synergy/Craft

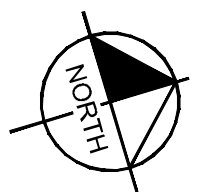
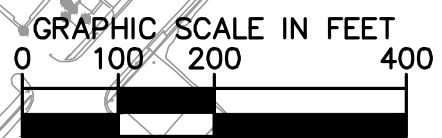
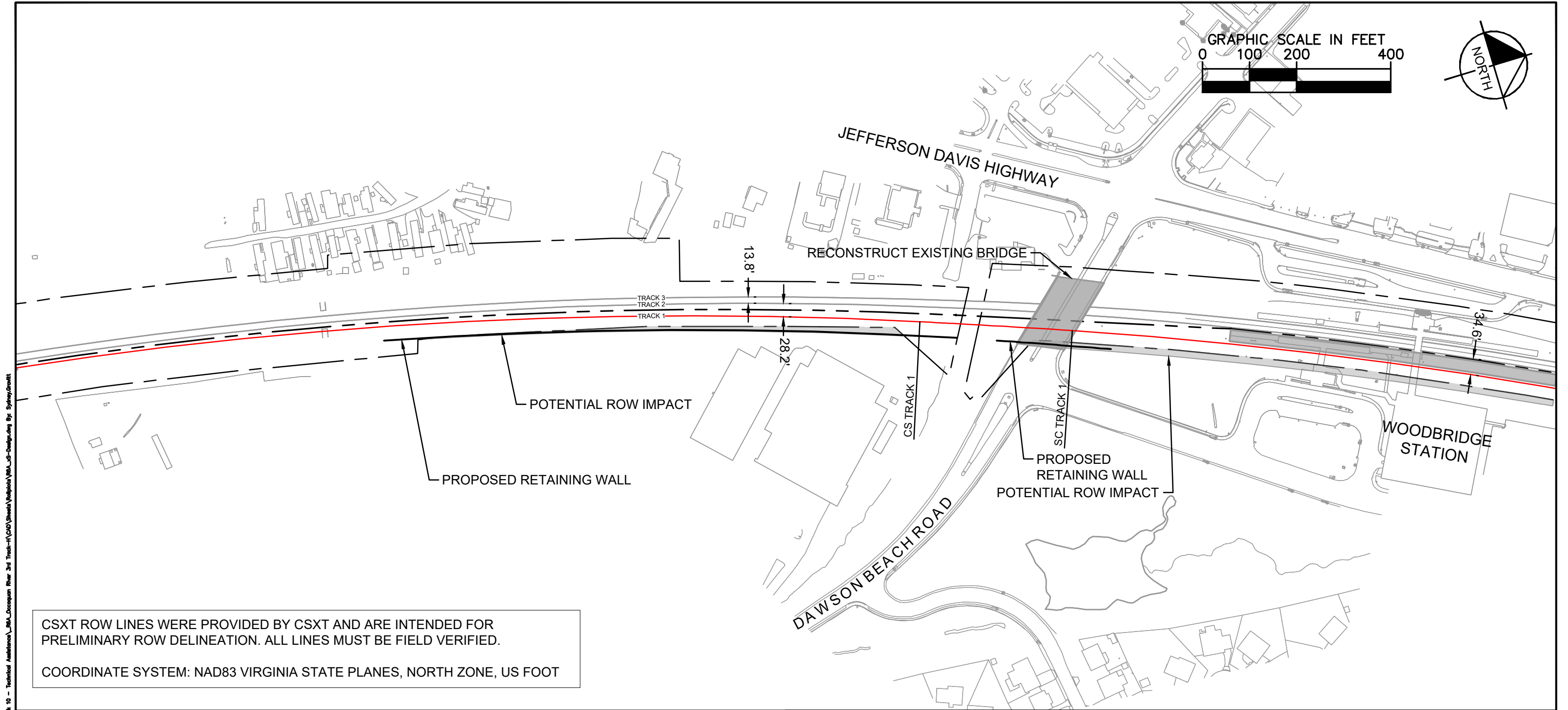


CSXT ROW LINES WERE PROVIDED BY CSXT AND ARE INTENDED FOR PRELIMINARY ROW DELINEATION. ALL LINES MUST BE FIELD VERIFIED.

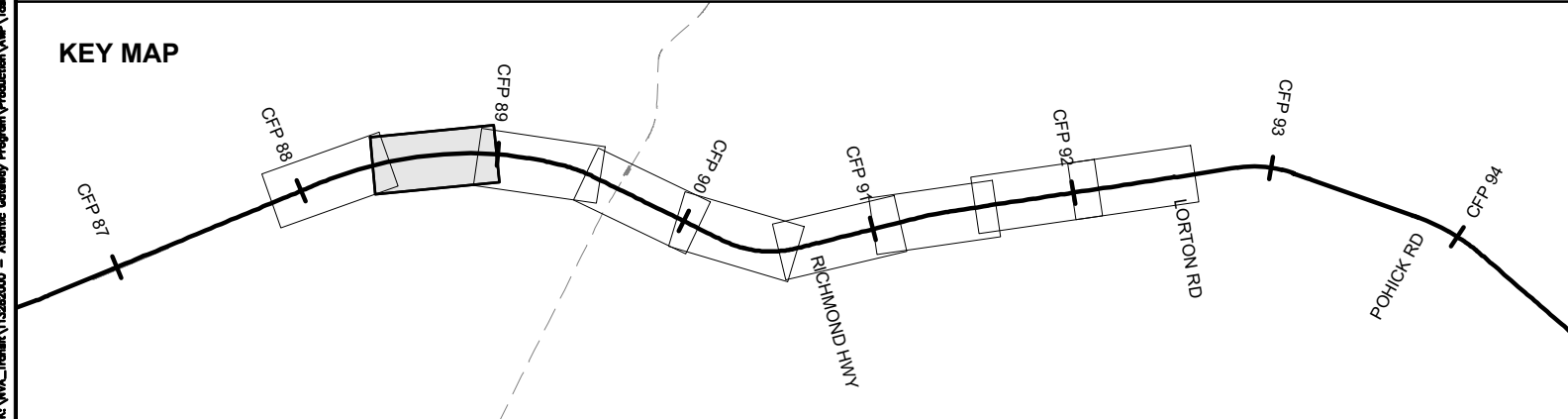
COORDINATE SYSTEM: NAD83 VIRGINIA STATE PLANES, NORTH ZONE, US FOOT



Mar 16 2021 08:07 am K:\VVA_Trimble\13282000 - Atlantic Gateway Program\Production\Map\Task 10 - Technical Assistance\R6A_Occoquan River 3rd Track-11\CAD\Sheet\Railroad\B6A_Occoquan River 3rd Track-11.dwg By: Sydney Croft



KEY MAP



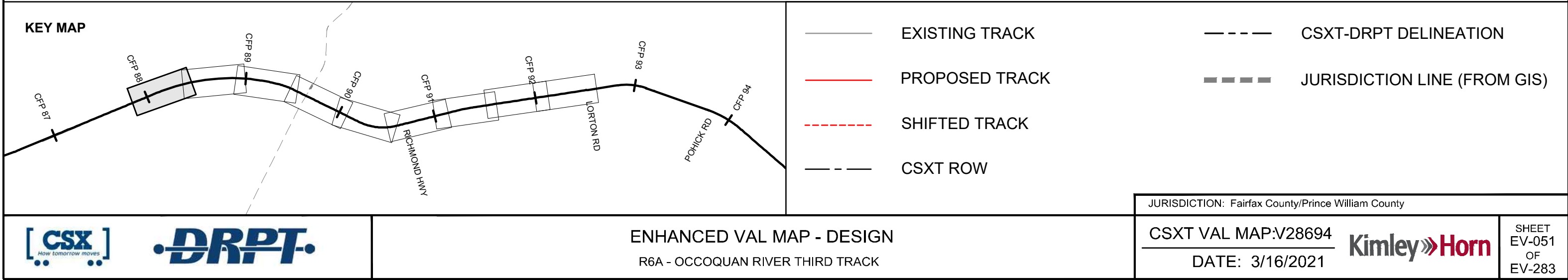
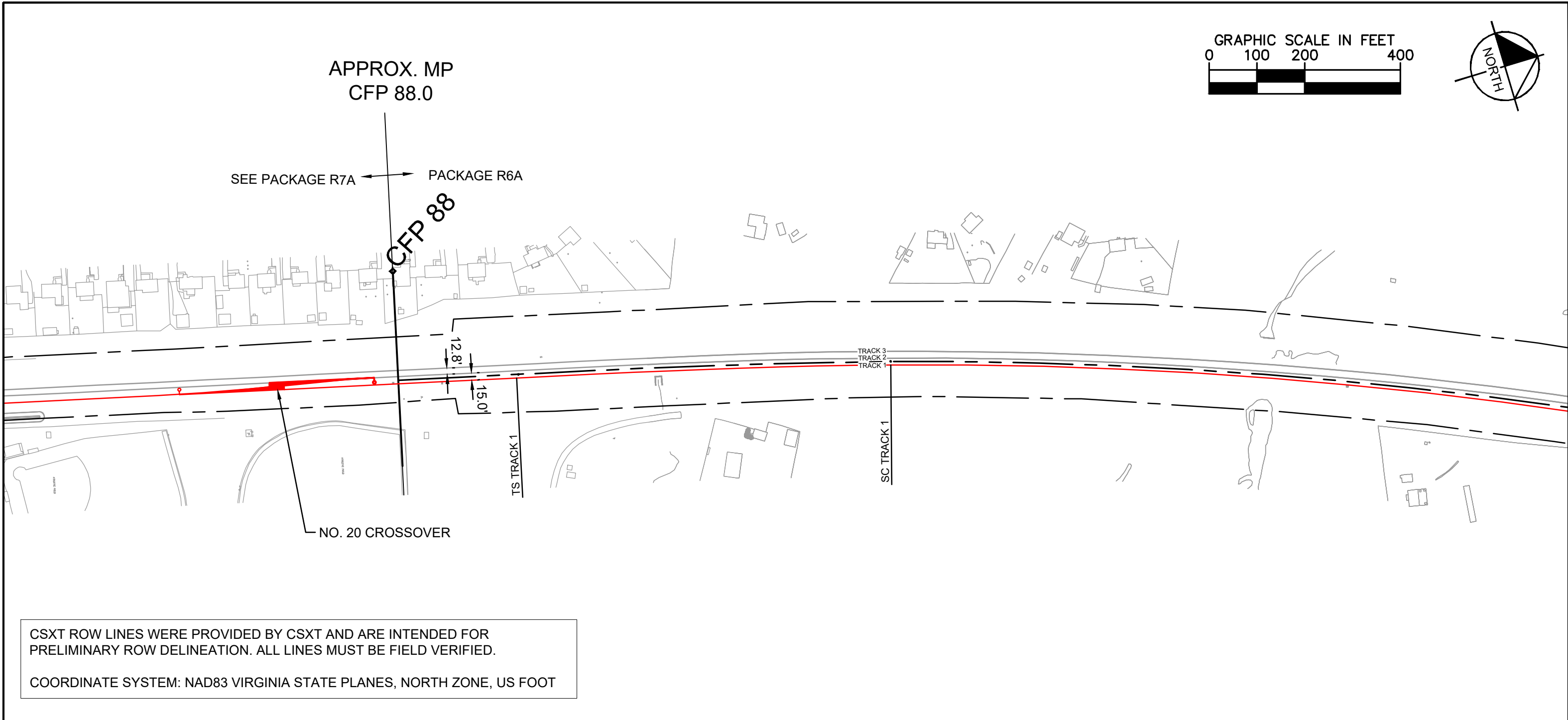
- | | | | |
|--|----------------|--|------------------------------|
| | EXISTING TRACK | | CSXT-DRPT DELINEATION |
| | PROPOSED TRACK | | JURISDICTION LINE (FROM GIS) |
| | SHIFTED TRACK | | |
| | CSXT ROW | | |



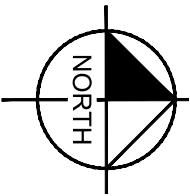
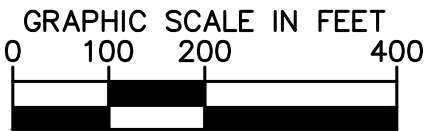
ENHANCED VAL MAP - DESIGN
R6A - OCCOQUAN RIVER THIRD TRACK

JURISDICTION: Fairfax County/Prince William County	
CSXT VAL MAP:V28694 DATE: 3/16/2021	Kimley»Horn
SHEET EV-050 OF EV-283	

Mar 16 2021 08:07 am K:\VVA_Traffic\13282000 - Atlantic Gateway Program\Production\Map\Task 10 - Technical Assistance\R6A_Occoquan River 3rd Track-1\CAD\Sheet\Railroad\B6A_03-Design.dwg By: Sydney Croft



Mar 18 2021 09:21 am K:\VVA_Traffic\Production\Map\Task 10 - Technical Assistance\7A-Neabasco to Woodbridge 3rd Track\7A-Neabasco to Woodbridge 3rd Track.dwg Bgt Sydney Orritt



APPROX. MP
CFP 88

PACKAGE R7A ← SEE PACKAGE R6A

MOUNT PLEASANT DRIVE

CFP 88

TRACK 3
TRACK 2
TRACK 1

PC TRACK 1

PT TRACK 1

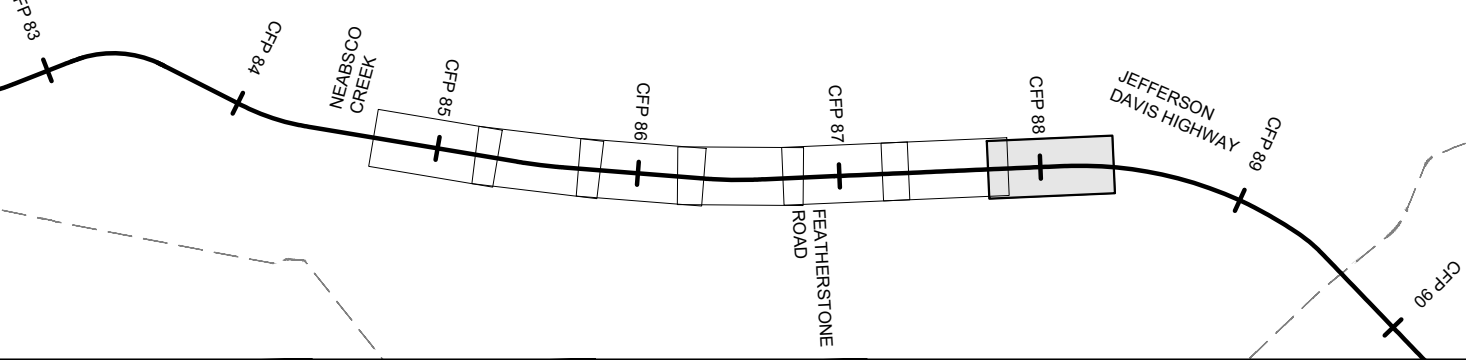
NO. 20 TURNOUT

13.0'
15.0'

CSXT ROW LINES WERE PROVIDED BY CSXT AND ARE INTENDED FOR PRELIMINARY ROW DELINEATION. ALL LINES MUST BE FIELD VERIFIED.

COORDINATE SYSTEM: NAD83 VIRGINIA STATE PLANES, NORTH ZONE, US FOOT

KEY MAP



- | | | | |
|--|----------------|--|------------------------------|
| | EXISTING TRACK | | CSXT-DRPT DELINEATION |
| | PROPOSED TRACK | | JURISDICTION LINE (FROM GIS) |
| | SHIFTED TRACK | | |
| | CSXT ROW | | |

JURISDICTION: Fairfax County/Prince William County



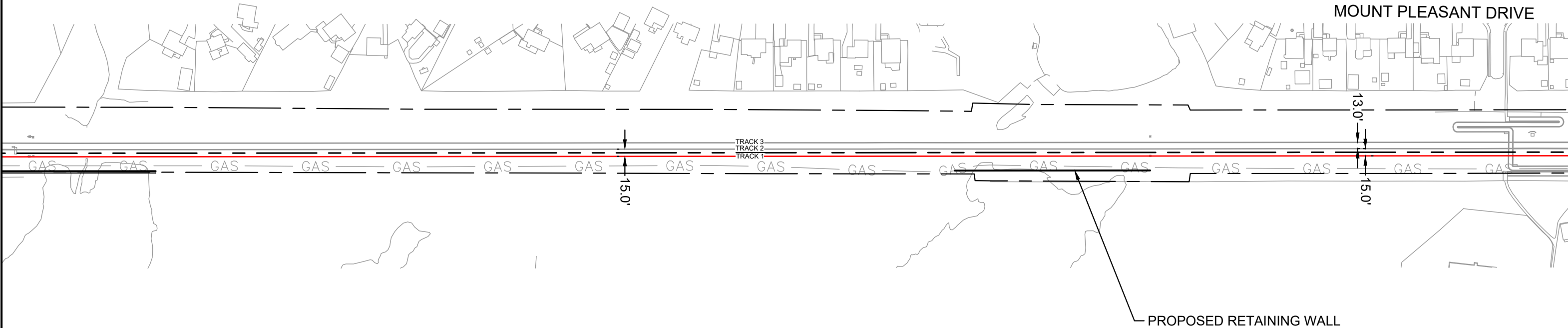
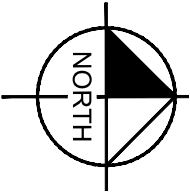
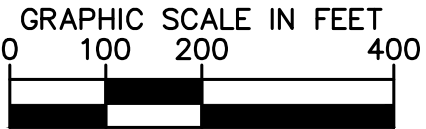
ENHANCED VAL MAP - DESIGN
R7A - NEABSCO CREEK TO WOODBRIDGE THIRD TRACK (SIDING D)

CSXT VAL MAP:V28694
DATE: 3/16/2021



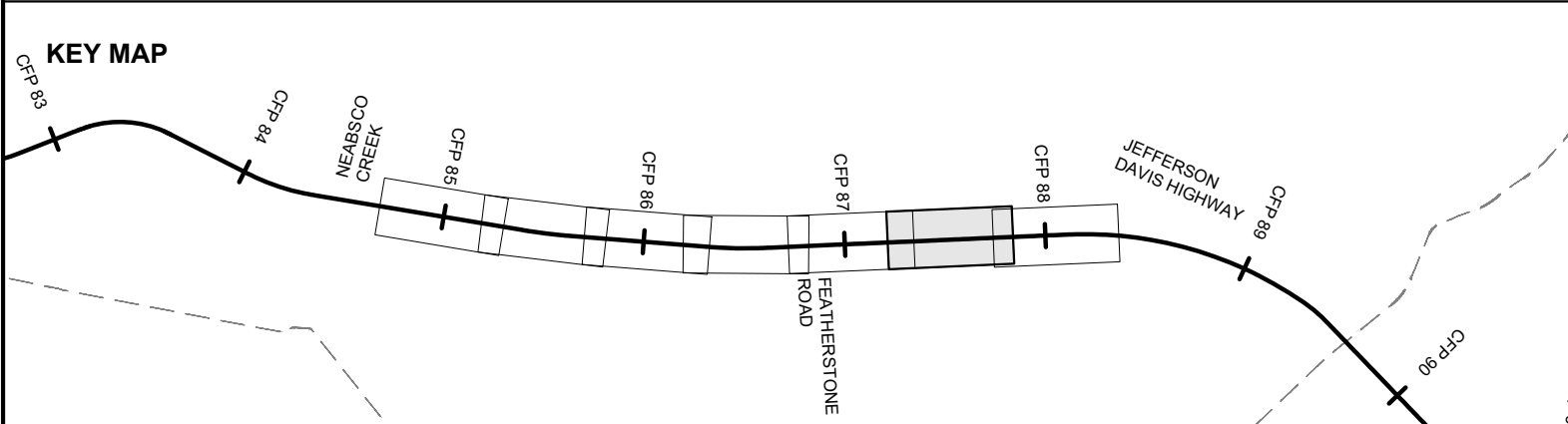
SHEET
EV-052
OF
EV-283

Mar 16 2021 09:21 am K:\VIVA_Track\113282000 - Atlantic Gateway Program\Production\WP\Track 10 - Technical Assistance\7A-NEABSCO to Woodbridge 3rd Track-D\CAD Sheets\7A-NEABSCO to Woodbridge 3rd Track-D\Sheet\7A-NEABSCO to Woodbridge 3rd Track-D.dwg Bgt Sydney.Covett



CSXT ROW LINES WERE PROVIDED BY CSXT AND ARE INTENDED FOR PRELIMINARY ROW DELINEATION. ALL LINES MUST BE FIELD VERIFIED.

COORDINATE SYSTEM: NAD83 VIRGINIA STATE PLANES, NORTH ZONE, US FOOT



- | | | | |
|--|----------------|--|------------------------------|
| | EXISTING TRACK | | CSXT-DRPT DELINEATION |
| | PROPOSED TRACK | | JURISDICTION LINE (FROM GIS) |
| | SHIFTED TRACK | | |
| | CSXT ROW | | |



ENHANCED VAL MAP - DESIGN

R7A - NEABSCO CREEK TO WOODBRIDGE THIRD TRACK (SIDING D)

JURISDICTION: Prince William County

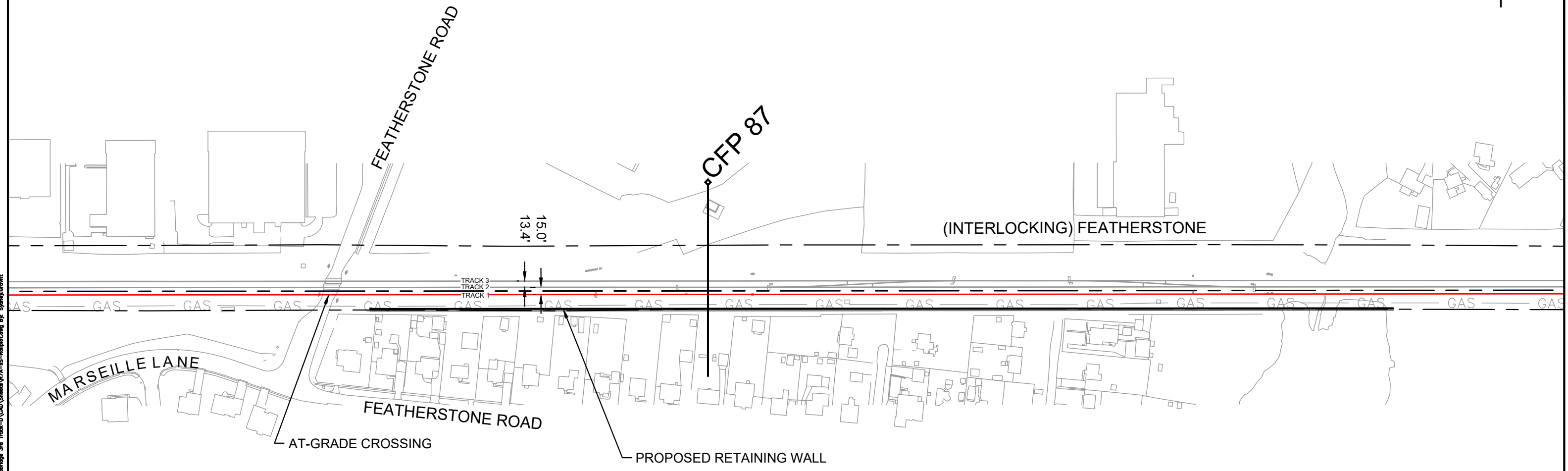
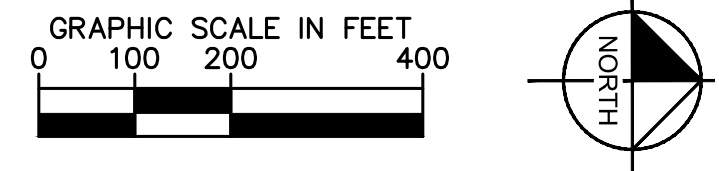
CSXT VAL MAP:V28693

DATE: 3/16/2021



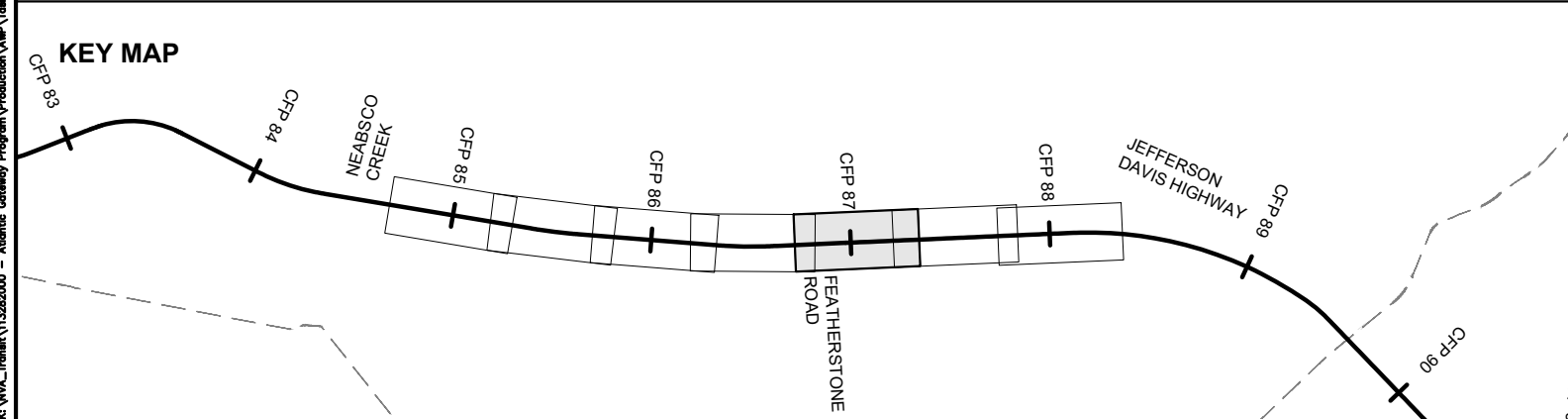
SHEET
EV-053
OF
EV-283

Mar 18 2021 09:21 am K:\VIA_Traffic\Production\Map\Task 10 - Technical Assistance\7A-NEABSCO CREEK TO WOODBRIDGE 3rd Track-D\Sheet\7A-NEABSCO CREEK TO WOODBRIDGE 3rd Track-D.dwg Bgt Sydney Givett

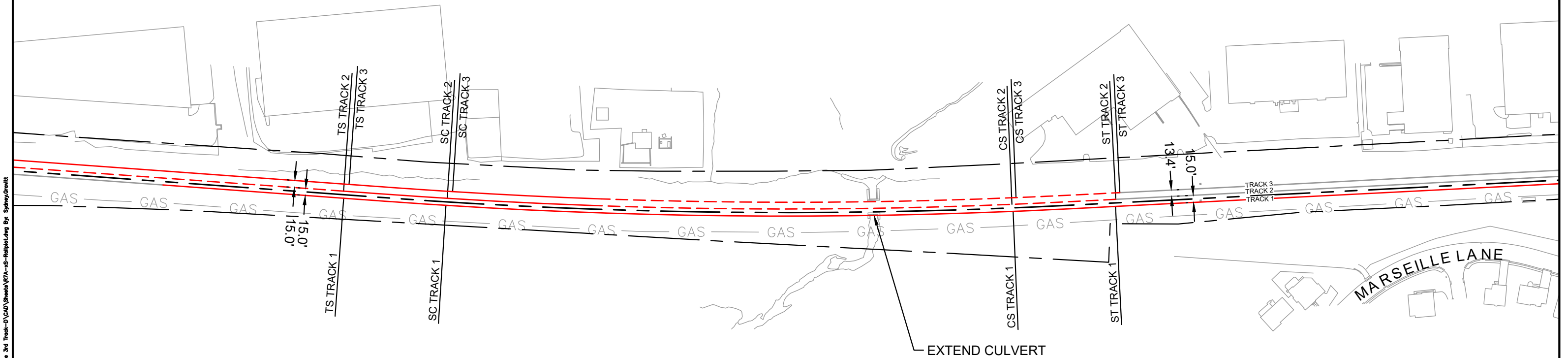
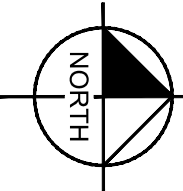
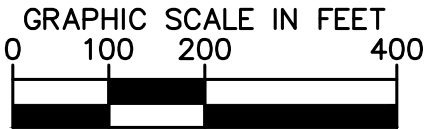


CSXT ROW LINES WERE PROVIDED BY CSXT AND ARE INTENDED FOR PRELIMINARY ROW DELINEATION. ALL LINES MUST BE FIELD VERIFIED.

COORDINATE SYSTEM: NAD83 VIRGINIA STATE PLANES, NORTH ZONE, US FOOT

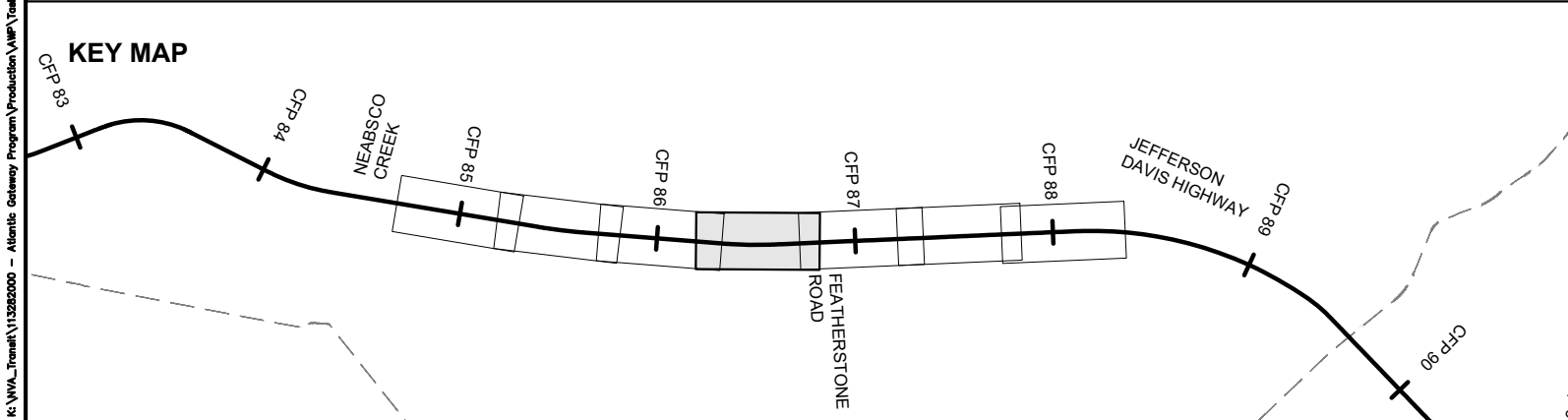


Mar 16 2021 09:21 am K:\VVA_Traffic\Production\Map\Task 10 - Technical Assistance\7A-NEABSCO to Woodbridge 3rd Track-D\Sheet\7A-NEABSCO to Woodbridge 3rd Track-D.rvt Sydney Orritt



CSXT ROW LINES WERE PROVIDED BY CSXT AND ARE INTENDED FOR PRELIMINARY ROW DELINEATION. ALL LINES MUST BE FIELD VERIFIED.

COORDINATE SYSTEM: NAD83 VIRGINIA STATE PLANES, NORTH ZONE, US FOOT



- | | | | |
|--|----------------|--|------------------------------|
| | EXISTING TRACK | | CSXT-DRPT DELINEATION |
| | PROPOSED TRACK | | JURISDICTION LINE (FROM GIS) |
| | SHIFTED TRACK | | |
| | CSXT ROW | | |



ENHANCED VAL MAP - DESIGN

R7A - NEABSCO CREEK TO WOODBRIDGE THIRD TRACK (SIDING D)

JURISDICTION: Prince William County

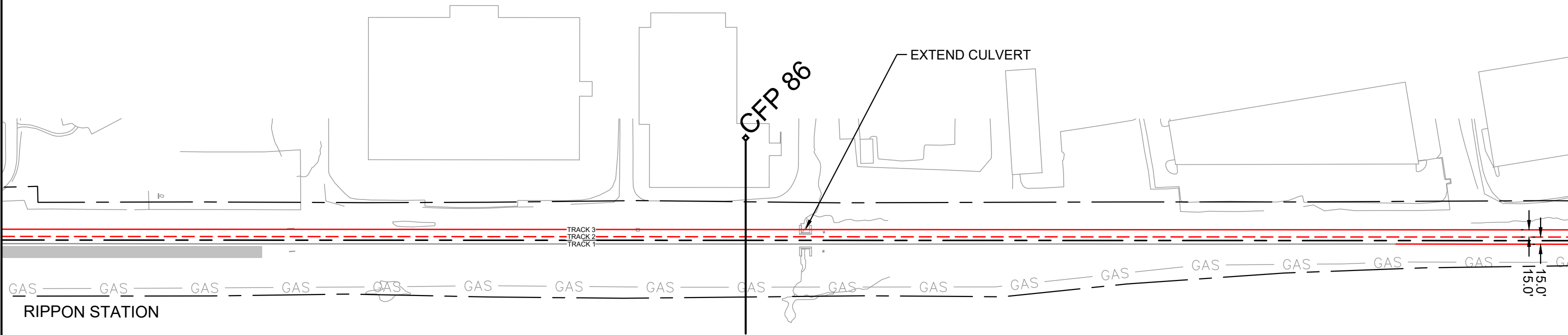
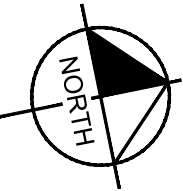
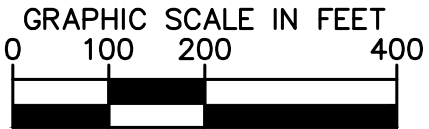
CSXT VAL MAP:V28693

DATE: 3/16/2021



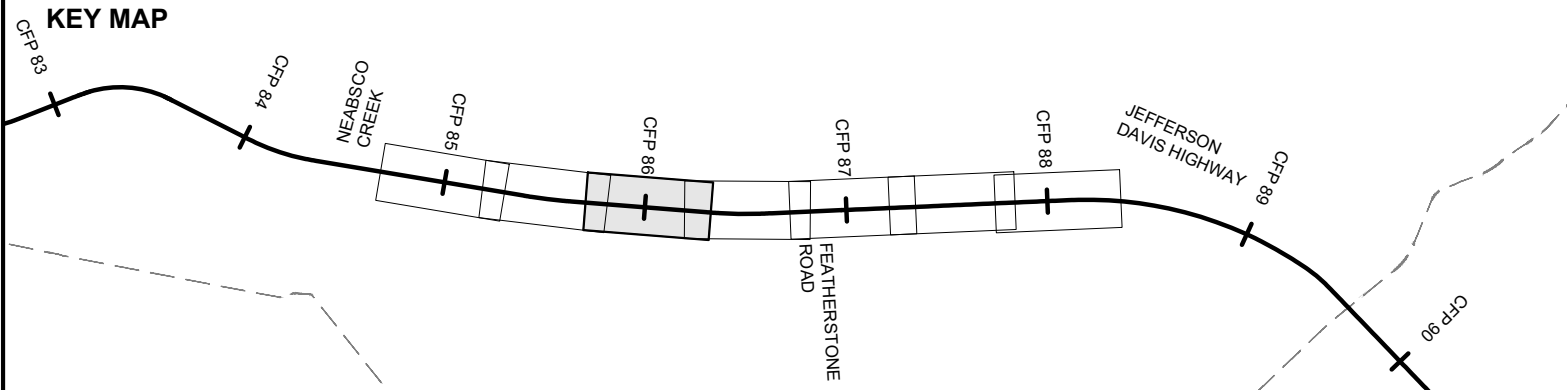
SHEET
EV-055
OF
EV-283

Mar 16 2021 09:21 am K:\VVA_Traffic\Production\Map\Task 10 - Technical Assistance\7A-NEABSCO to Woodbridge 3rd Track-D\Sheet\7A-NEABSCO to Woodbridge 3rd Track-Dwg Bt Sydney.Cortez



CSXT ROW LINES WERE PROVIDED BY CSXT AND ARE INTENDED FOR PRELIMINARY ROW DELINEATION. ALL LINES MUST BE FIELD VERIFIED.

COORDINATE SYSTEM: NAD83 VIRGINIA STATE PLANES, NORTH ZONE, US FOOT



- | | | | |
|--|----------------|--|------------------------------|
| | EXISTING TRACK | | CSXT-DRPT DELINEATION |
| | PROPOSED TRACK | | JURISDICTION LINE (FROM GIS) |
| | SHIFTED TRACK | | |
| | CSXT ROW | | |

JURISDICTION: Prince William County



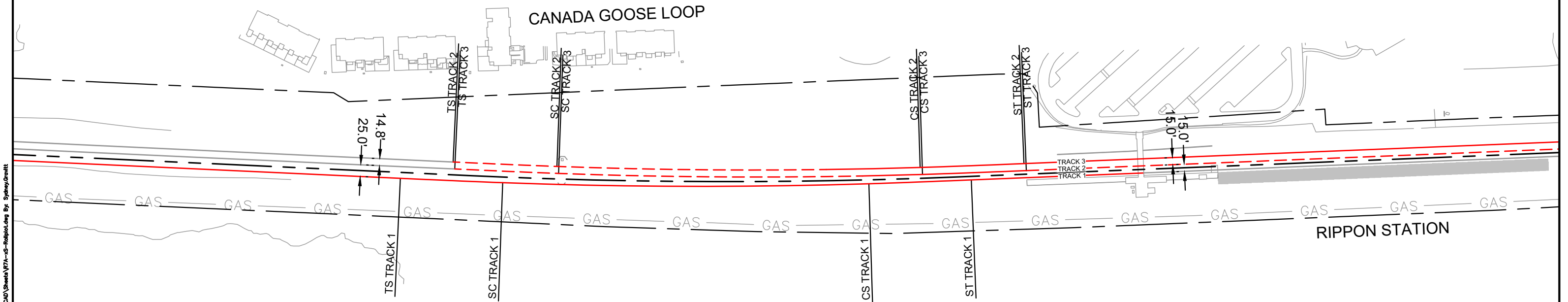
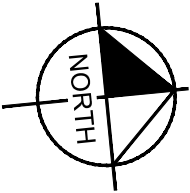
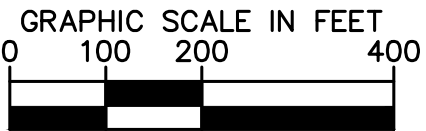
ENHANCED VAL MAP - DESIGN
R7A - NEABSCO CREEK TO WOODBRIDGE THIRD TRACK (SIDING D)

CSXT VAL MAP:V28693
DATE: 3/16/2021



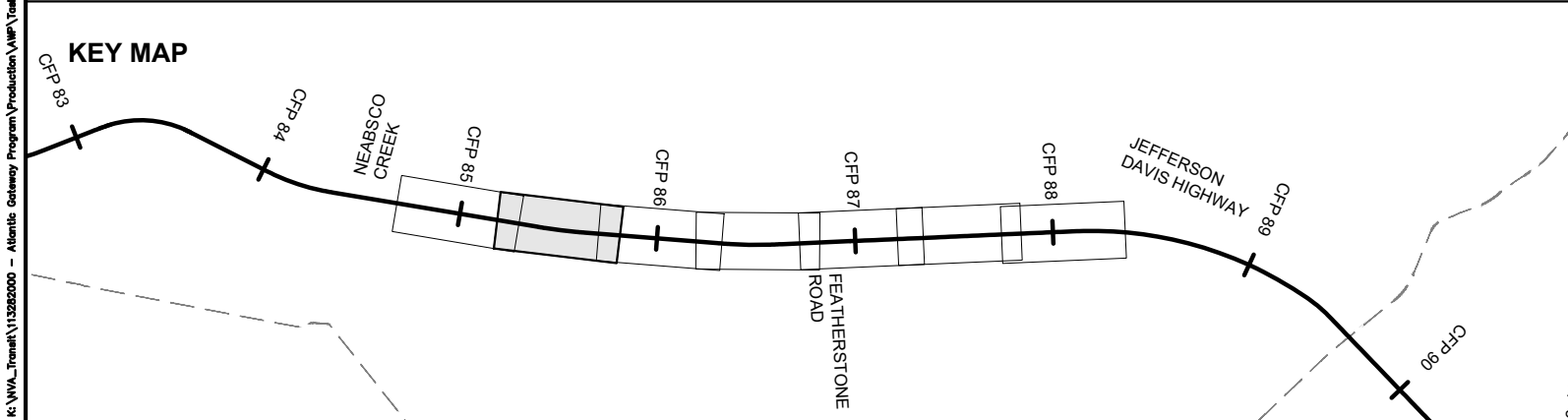
SHEET
EV-056
OF
EV-283

Mar 18 2021 09:21 am K:\VVA_Traffic\Production\Map\Task 10 - Technical Assistance\7A-NEABSCO CREEK TO WOODBRIDGE 3rd Track-D\Sheet\7A-NEABSCO CREEK TO WOODBRIDGE 3rd Track-D.dwg Bgt Sydney Grevitt



CSXT ROW LINES WERE PROVIDED BY CSXT AND ARE INTENDED FOR PRELIMINARY ROW DELINEATION. ALL LINES MUST BE FIELD VERIFIED.

COORDINATE SYSTEM: NAD83 VIRGINIA STATE PLANES, NORTH ZONE, US FOOT



- | | | | |
|--|----------------|--|------------------------------|
| | EXISTING TRACK | | CSXT-DRPT DELINEATION |
| | PROPOSED TRACK | | JURISDICTION LINE (FROM GIS) |
| | SHIFTED TRACK | | |
| | CSXT ROW | | |

JURISDICTION: Prince William County



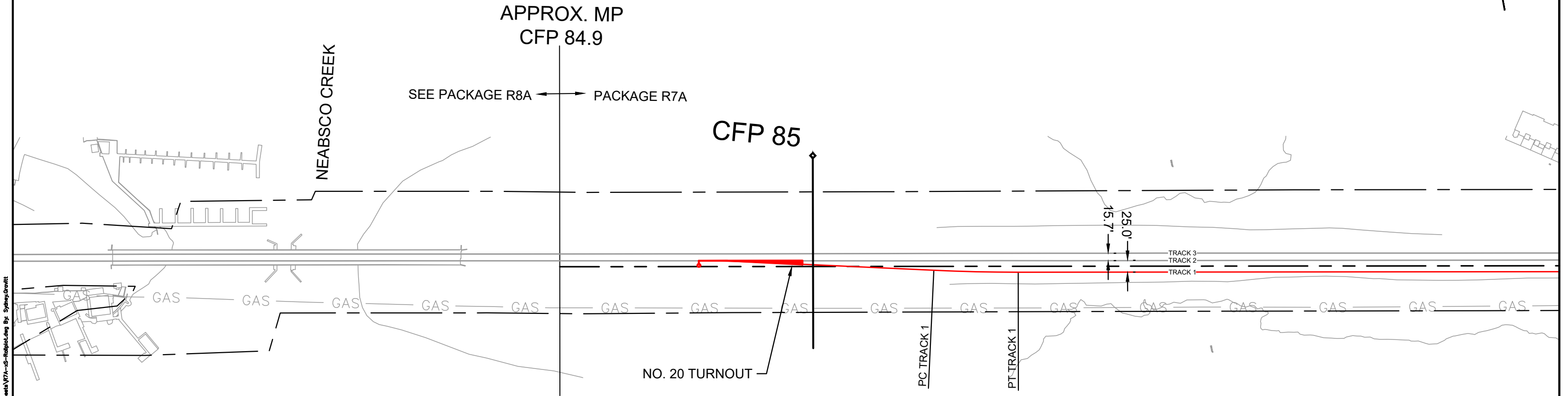
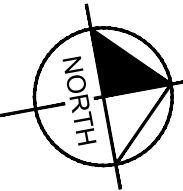
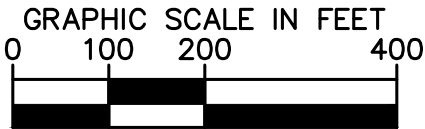
ENHANCED VAL MAP - DESIGN
R7A - NEABSCO CREEK TO WOODBRIDGE THIRD TRACK (SIDING D)

CSXT VAL MAP:V28692
DATE: 3/16/2021



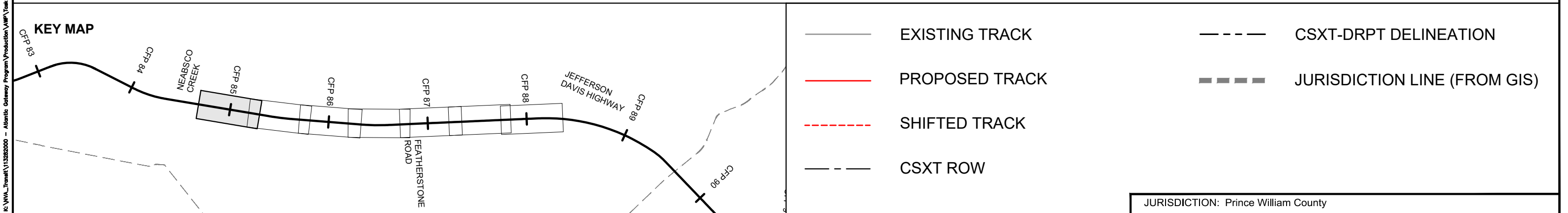
SHEET
EV-057
OF
EV-283

Mar 18 2021 09:21 am K:\VVA_Track\Production\Map\Track 10 - Technical Assistance\CFP\Mapbox to Woodbridge 3rd Track-D\Sheet\CFP-AS-Relined.dwg Bt Sydney.Crowl



CSXT ROW LINES WERE PROVIDED BY CSXT AND ARE INTENDED FOR PRELIMINARY ROW DELINEATION. ALL LINES MUST BE FIELD VERIFIED.

COORDINATE SYSTEM: NAD83 VIRGINIA STATE PLANES, NORTH ZONE, US FOOT



ENHANCED VAL MAP - DESIGN

R7A - NEABSCO CREEK TO WOODBRIDGE THIRD TRACK (SIDING D)

JURISDICTION: Prince William County

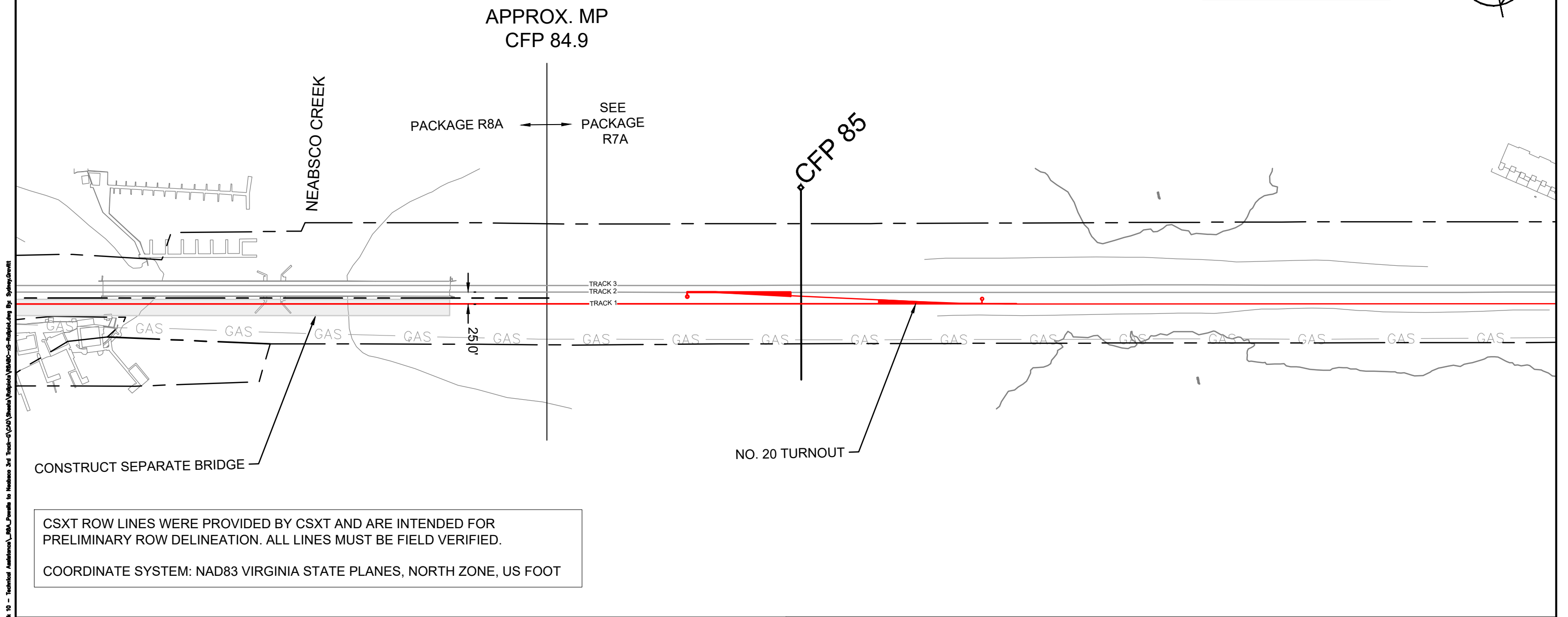
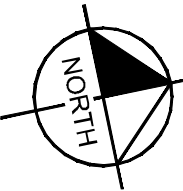
CSXT VAL MAP:V28692

DATE: 3/16/2021



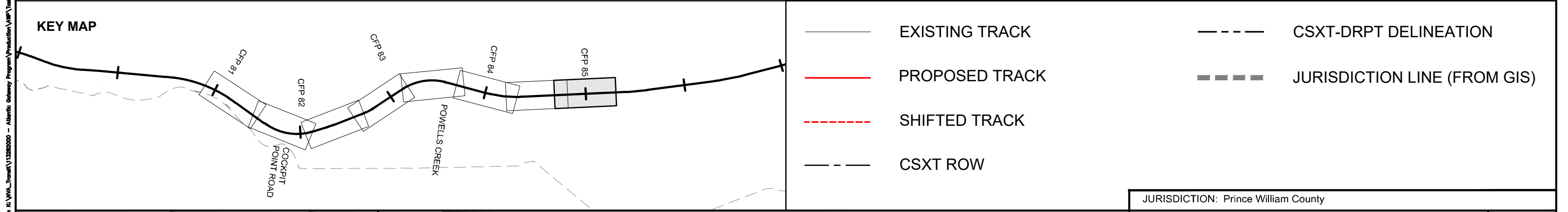
SHEET
EV-058
OF
EV-283

Mar 16 2021 08:33 am K:\VVA_Traffic\Production\VP\Task 10 - Technical Assistance\R8A_Powells to Neabasco 3rd Track-CAD\Sheet\MapInfo\R8A-C3-MapInfo.dwg By: Sydney Givitt

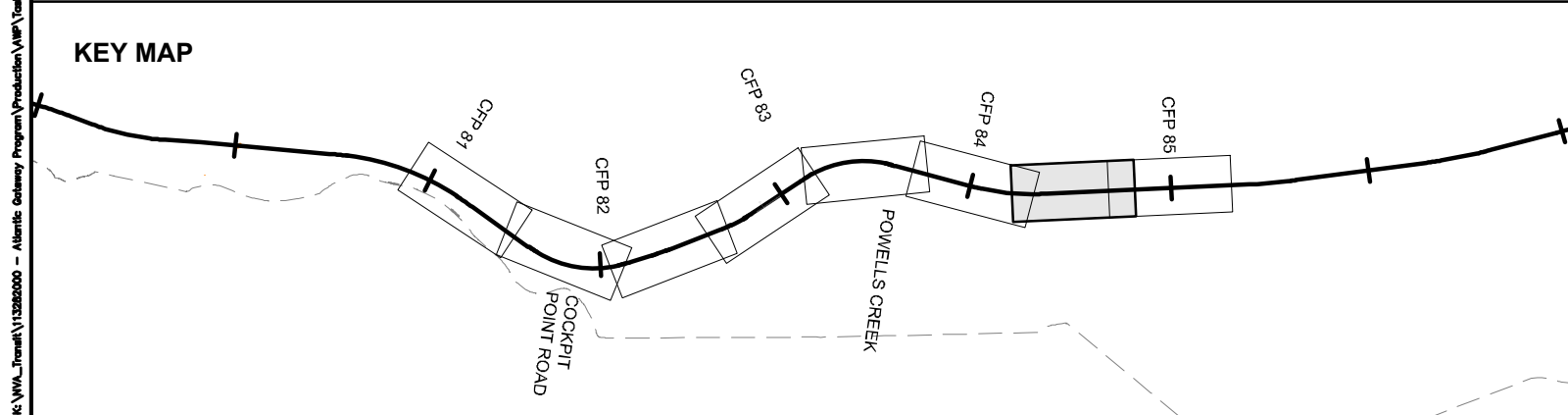
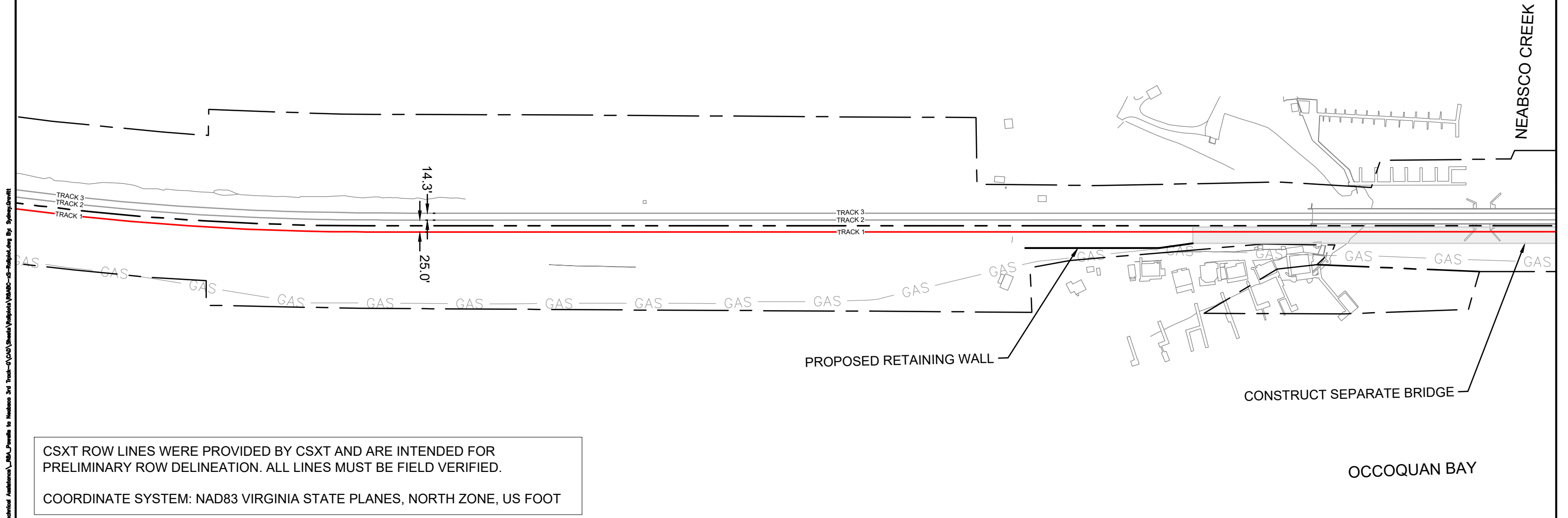
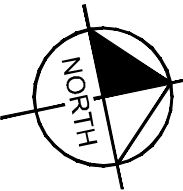
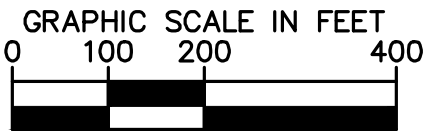


CSXT ROW LINES WERE PROVIDED BY CSXT AND ARE INTENDED FOR PRELIMINARY ROW DELINEATION. ALL LINES MUST BE FIELD VERIFIED.

COORDINATE SYSTEM: NAD83 VIRGINIA STATE PLANES, NORTH ZONE, US FOOT

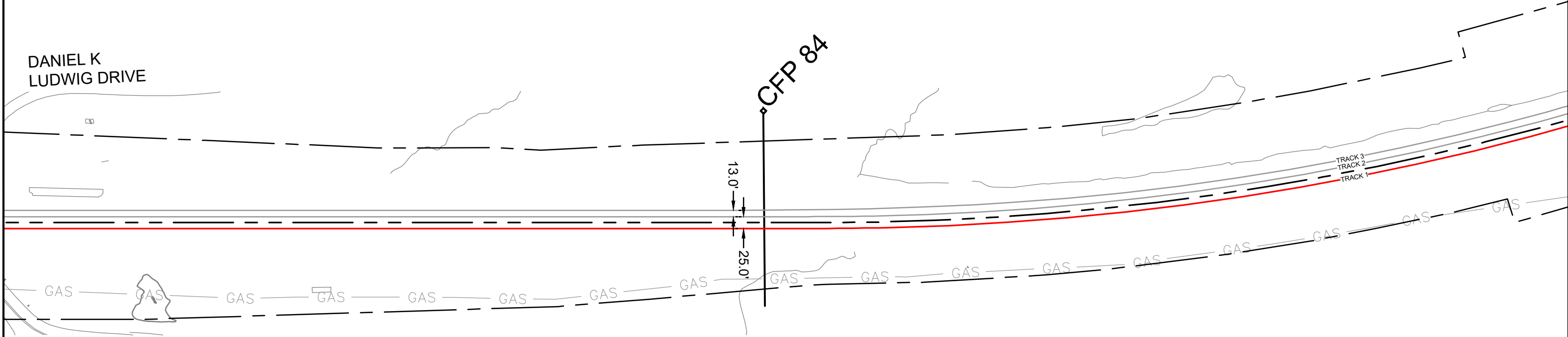
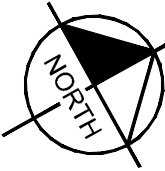
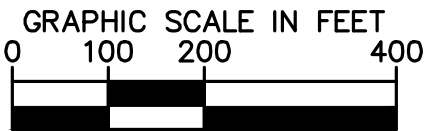


Mar 16 2021 08:34 am K:\VVA_Traffic\Production\VP\Task 10 - Technical Assistance\R8A_Powells to Neabasco 3rd Track-01(CAD) Sheet\MapInfo\RA8C-02-MapInfo.dwg By: Sydney Givitt



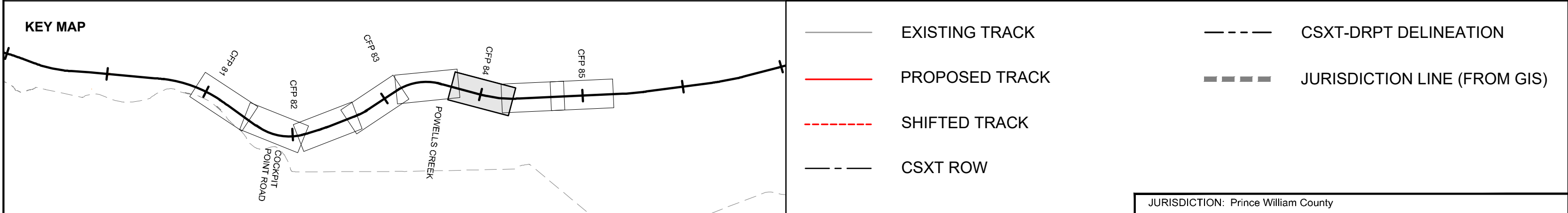
- | | | | |
|--|----------------|--|------------------------------|
| | EXISTING TRACK | | CSXT-DRPT DELINEATION |
| | PROPOSED TRACK | | JURISDICTION LINE (FROM GIS) |
| | SHIFTED TRACK | | |
| | CSXT ROW | | |

Mar 16 2021 08:34 am K:\VVA_Track\13282000 - Atlantic Gateway Program\Production\VAL\Task 10 - Technical Assistance\R8A_Powells to Neabsco 3rd Track-(0)CAD\Sheet\Map\MapR8A-C3-Map\MapR8A-C3-Map.dwg By: Sydney Givetti



CSXT ROW LINES WERE PROVIDED BY CSXT AND ARE INTENDED FOR PRELIMINARY ROW DELINEATION. ALL LINES MUST BE FIELD VERIFIED.

COORDINATE SYSTEM: NAD83 VIRGINIA STATE PLANES, NORTH ZONE, US FOOT



JURISDICTION: Prince William County



ENHANCED VAL MAP - DESIGN

R8A - POWELLS CREEK TO NEABSCO CREEK THIRD TRACK

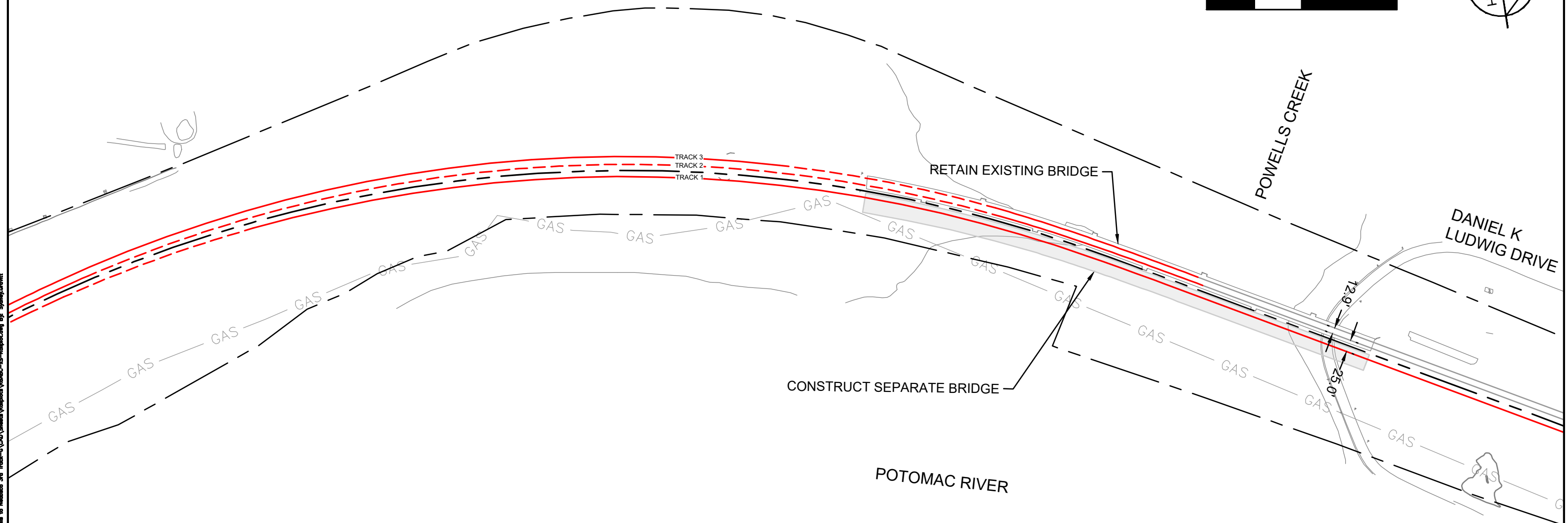
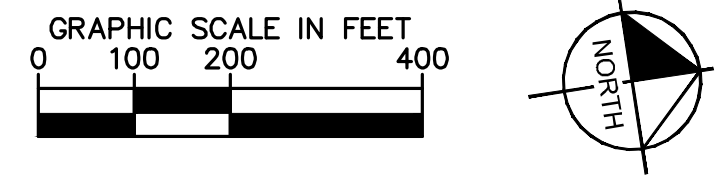
CSXT VAL MAP:V28691

DATE: 3/16/2021



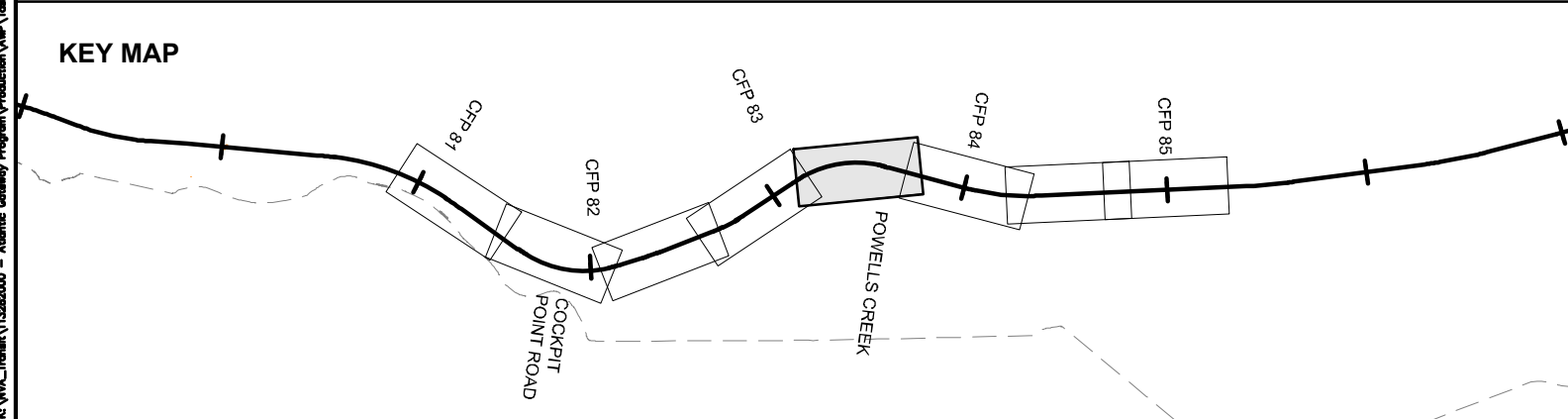
SHEET
EV-061
OF
EV-283

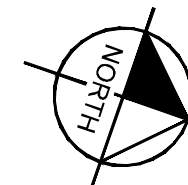
Mar 16 2021 08:34 am K:\VVA_Traffic\Production\VA\Task 10 - Technical Assistance\R8A_Powells to Neabasco Third Track-01(CAD) Sheet\MapInfo\GASDC-02-MapInfo.dwg By: Sydney Connett



CSXT ROW LINES WERE PROVIDED BY CSXT AND ARE INTENDED FOR PRELIMINARY ROW DELINEATION. ALL LINES MUST BE FIELD VERIFIED.

COORDINATE SYSTEM: NAD83 VIRGINIA STATE PLANES, NORTH ZONE, US FOOT





• DRPT •

CSXT VAL MAP:V28691

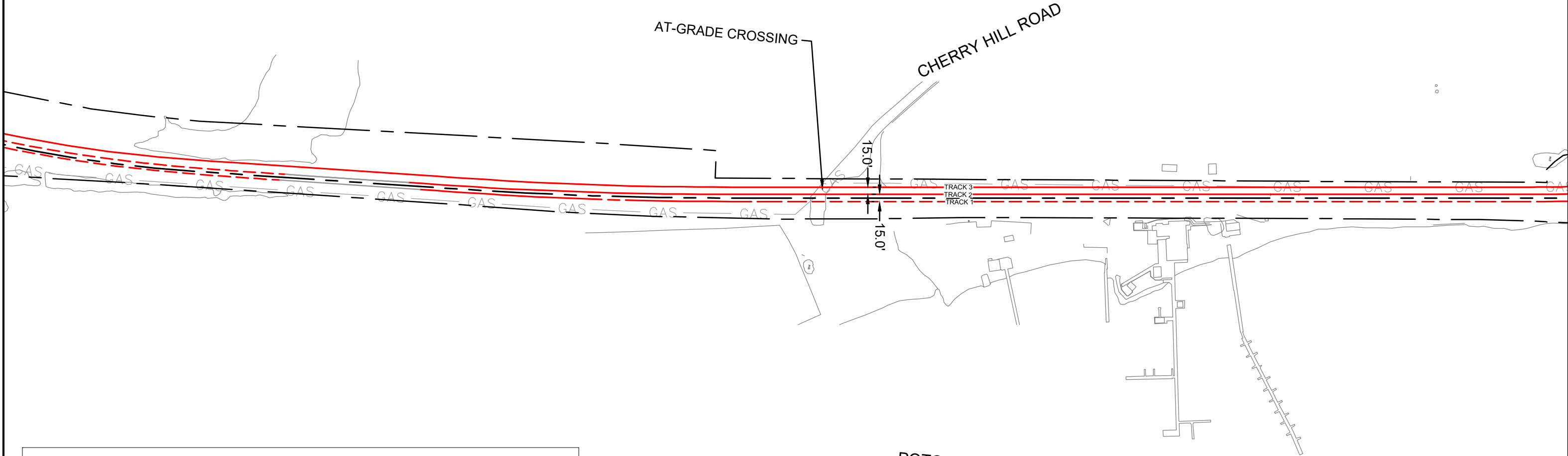
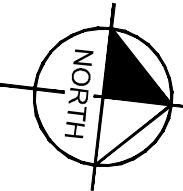
DATE: 3/16/2021

Kimley»Horn

SHEET
EV-063
OF
EV-283

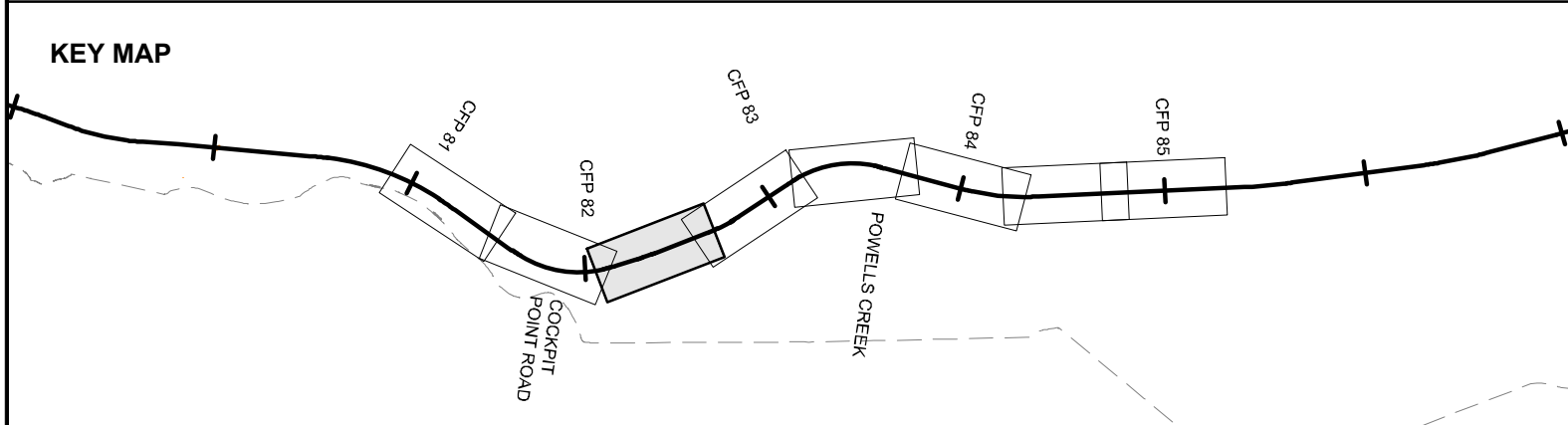
Monday, 16 2021 08:34 am K:\NWA_Transit\1132820000 -- Atlantic Gateway Program\Production\NWP\Task 10 -- Technical Assistance\RA_Powells to Nebraska 3rd Track-G\CAD Sheets\Railplots\RA480-GS-Railplot.dwg By: Sydney Grevitt

Mar 16 2021 08:34 am K:\VVA_Traffic\Production\VA\Task 10 - Technical Assistance\R8A_Powells to Neabasco 3rd Track-01\CA01\Sheet\Map\Map01\Map01.dwg By: Sydney Givitt



CSXT ROW LINES WERE PROVIDED BY CSXT AND ARE INTENDED FOR PRELIMINARY ROW DELINEATION. ALL LINES MUST BE FIELD VERIFIED.

COORDINATE SYSTEM: NAD83 VIRGINIA STATE PLANES, NORTH ZONE, US FOOT



- | | | | |
|--|----------------|--|------------------------------|
| | EXISTING TRACK | | CSXT-DRPT DELINEATION |
| | PROPOSED TRACK | | JURISDICTION LINE (FROM GIS) |
| | SHIFTED TRACK | | |
| | CSXT ROW | | |

JURISDICTION: Prince William County



ENHANCED VAL MAP - DESIGN

R8A - POWELLS CREEK TO NEABSCO CREEK THIRD TRACK

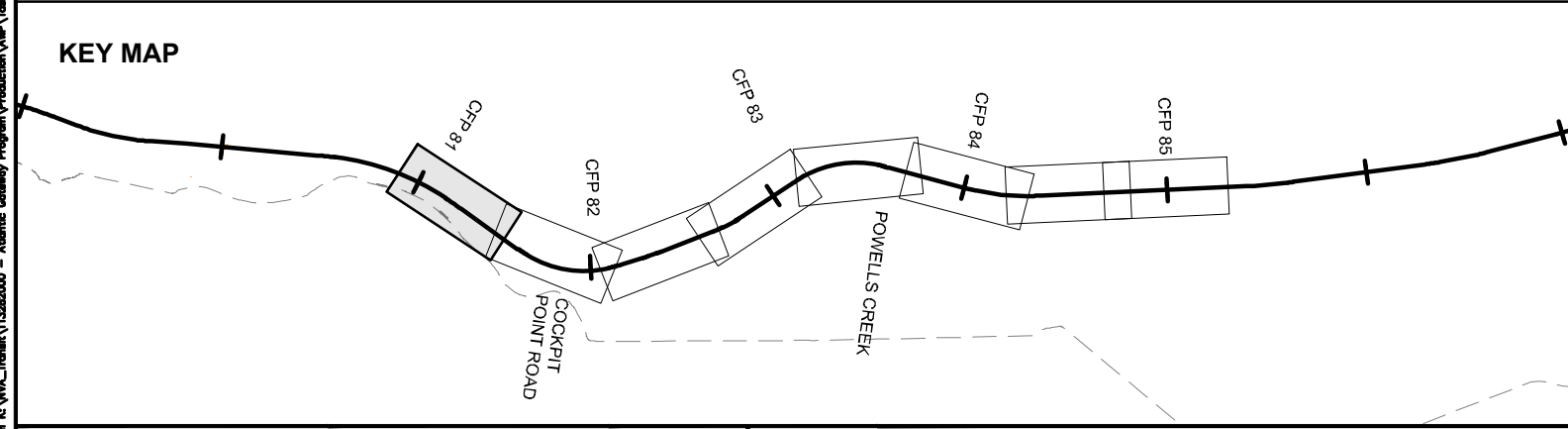
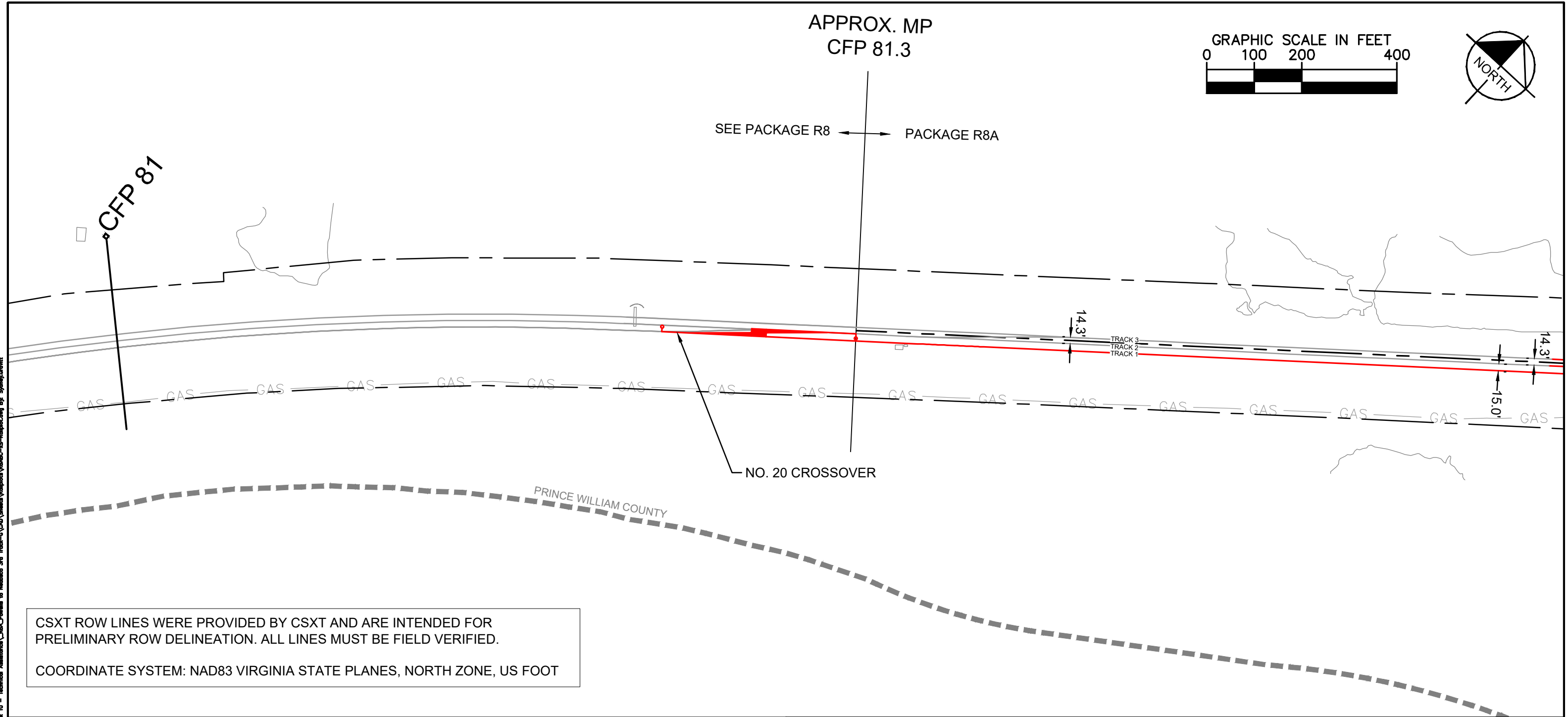
CSXT VAL MAP:V28691

DATE: 3/16/2021

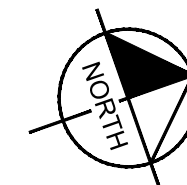
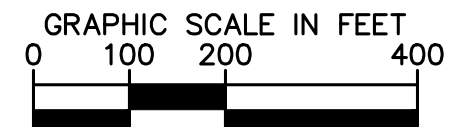


SHEET
EV-064
OF
EV-283

Mar 16 2021 08:34 am K:\VVA_Traffic\Production\VP\Task 10 - Technical Assistance\B8A_Powells to Neabsco 3rd Track-(C) State\MapInfo\B8A-C-3-MapInfo.dwg By: Sydney Givett



	EXISTING TRACK		CSXT-DRPT DELINEATION
	PROPOSED TRACK		JURISDICTION LINE (FROM GIS)
	SHIFTED TRACK		
	CSXT ROW		



APPROX. MP
CFP 81.3

PACKAGE R8 ← → SEE PACKAGE R8A

CFP 87

— TRACK 3
— TRACK 2
— TRACK 1

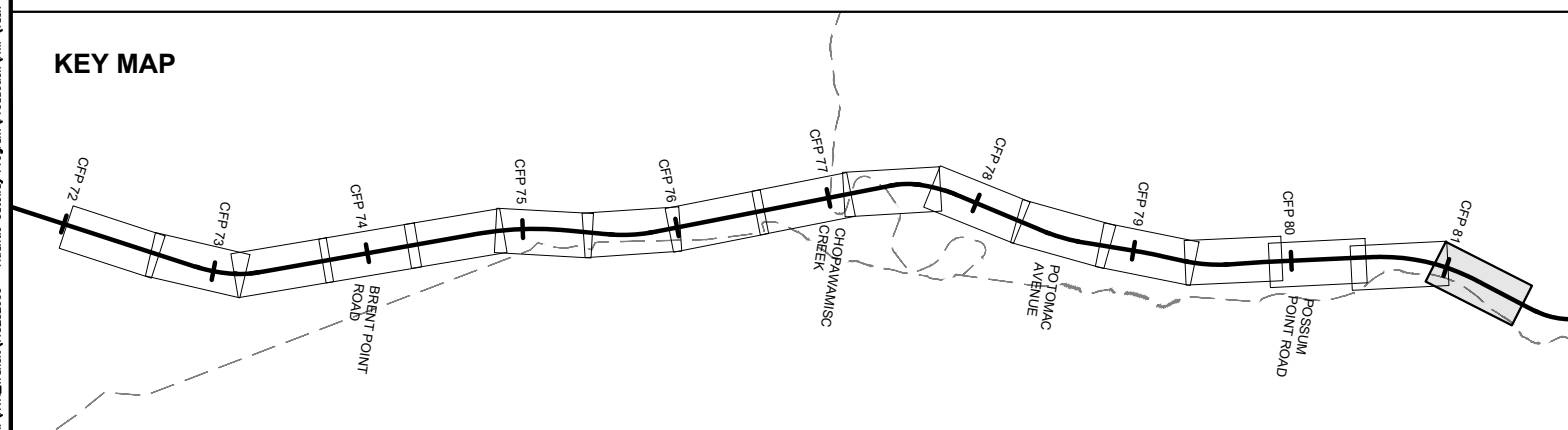
PRINCE WILLIAM COUNTY

CSXT ROW LINES WERE PROVIDED BY CSXT AND ARE INTENDED FOR PRELIMINARY ROW DELINEATION. ALL LINES MUST BE FIELD VERIFIED.

COORDINATE SYSTEM: NAD83 VIRGINIA STATE PLANES, NORTH ZONE, US FOOT

OCCOQUAN BAY

KEY MAP



———— EXISTING TRACK

 PROPOSED TRACK

----- SHIFTED TRACK

— - — CSXT ROW

— — — CSXT-DRPT DELINEATION

— — — — JURISDICTION LINE (FROM GIS)

JURISDICTION: Prince William County

CSXT VAL MAP:V28566

DATE: 3/16/2021

Kimley»Horn

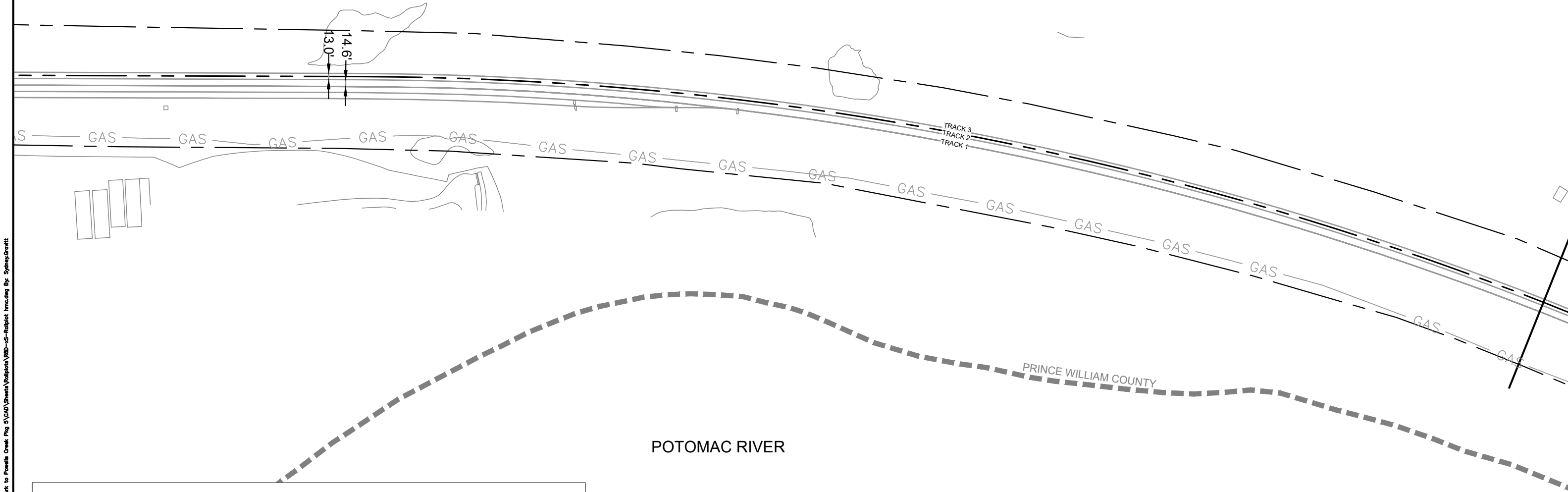
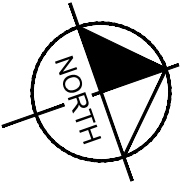
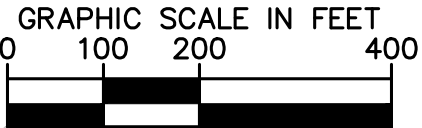
SHEET
EV-067
OF
EV-283

ENHANCED VAL MAP - DESIGN

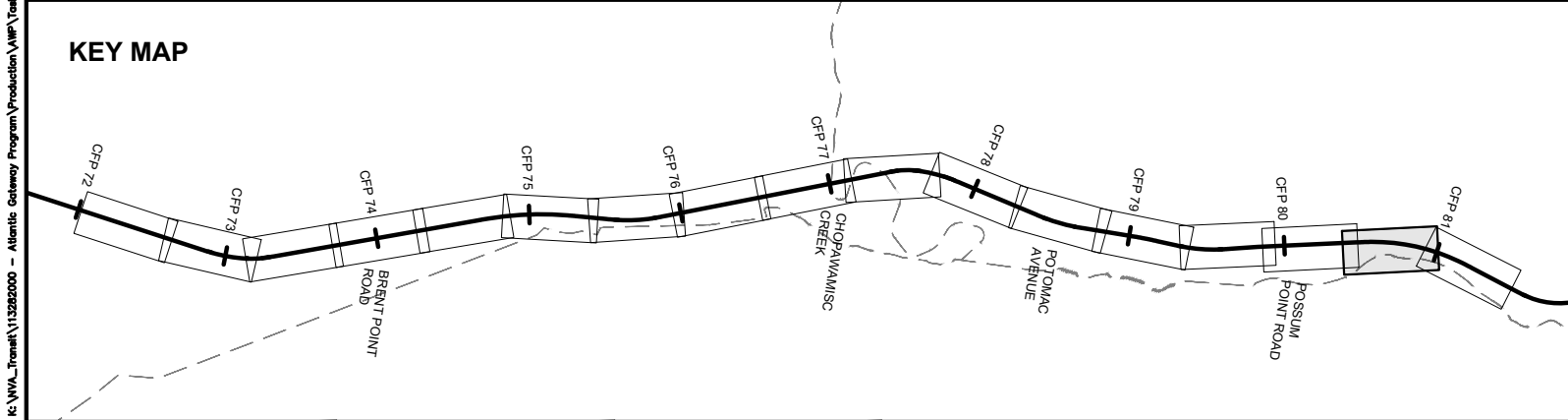
R8 - ARKENDALE TO POWELLS CREEK THIRD TRACK (PACKAGE 5)



Mar 18 2021 06:51 am K:\VVA_Transit\113282000 - Atlantic Gateway Program\Production\WMP\Task 10 - Technical Assistance\R8D_Ark to Powells Creek_Pkg 5\CAD\Sheets\Relplots\R8D-RS-Relplot_Imaging By: Sydney Grevitt



KEY MAP



- | | | | |
|--|----------------|--|------------------------------|
| | EXISTING TRACK | | CSXT-DRPT DELINEATION |
| | PROPOSED TRACK | | JURISDICTION LINE (FROM GIS) |
| | SHIFTED TRACK | | |
| | CSXT ROW | | |

JURISDICTION: Prince William County



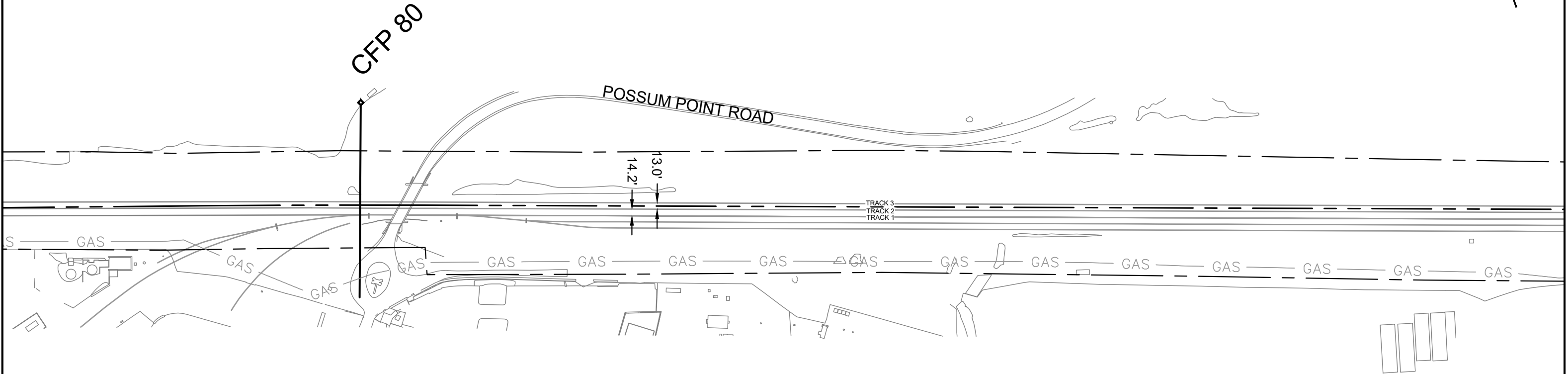
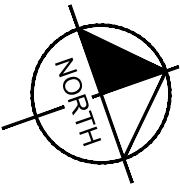
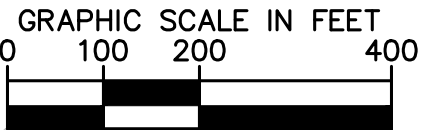
ENHANCED VAL MAP - DESIGN
R8 - ARKENDALE TO POWELLS CREEK THIRD TRACK (PACKAGE 5)

CSXT VAL MAP:V28565
DATE: 3/16/2021



SHEET
EV-068
OF
EV-283


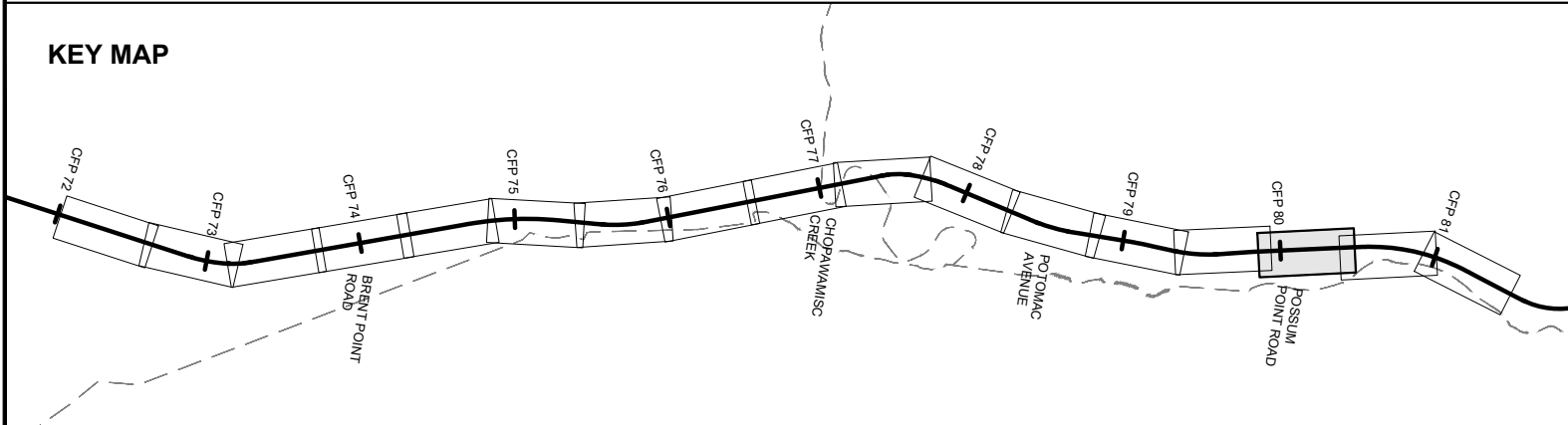
Mar 18 2021 06:52 am I:\VWA_Tomali\113282000 - Atlantic Gateway Program\Production\WP_Task 10 - Technical Assistance\880_Ark to Powells Creek Plg 5\CAD\Sheets\Reliplota\RD-S-Reliplot hmc.dwg By SydneyCrawitt



CSXT ROW LINES WERE PROVIDED BY CSXT AND ARE INTENDED FOR PRELIMINARY ROW DELINEATION. ALL LINES MUST BE FIELD VERIFIED.

COORDINATE SYSTEM: NAD83 VIRGINIA STATE PLANES, NORTH ZONE, US FOOT

KEY MAP



JURISDICTION: Prince William County



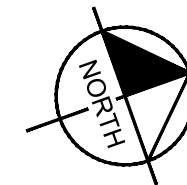
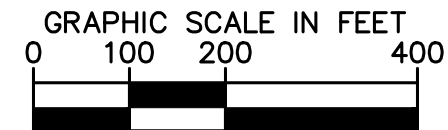
ENHANCED VAL MAP - DESIGN
R8 - ARKENDALE TO POWELLS CREEK THIRD TRACK (PACKAGE 5)

CSXT VAL MAP:V28565
DATE: 3/16/2021

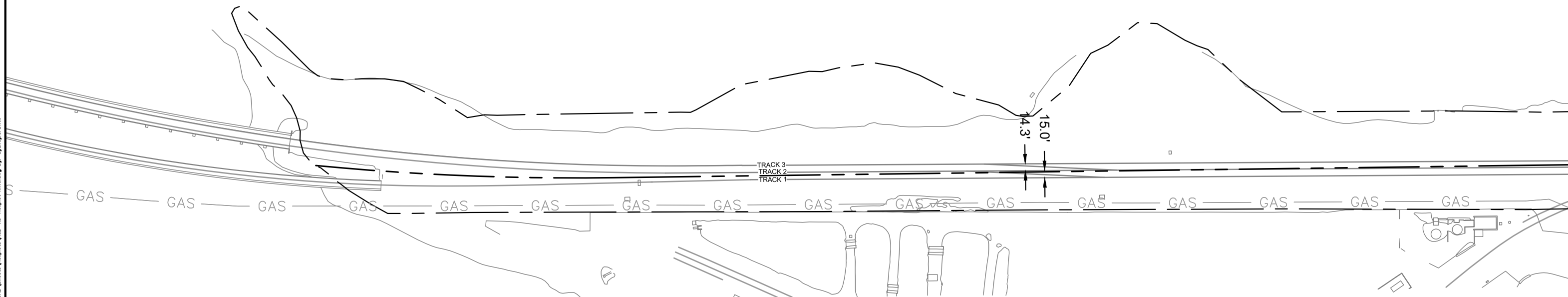


SHEET
EV-069
OF
EV-283

Mar 18 2021 06:52 am K:\VWA_Traffic\113282000 - Atlantic Gateway Program\Production\AMP\Task 10 - Technical Assistance\880_Ark to Powells Creek Plg 5\CAD\Sheets\Reliplot\RPD--S-Reliplot_hmc.dwg By SydneyCrawitt



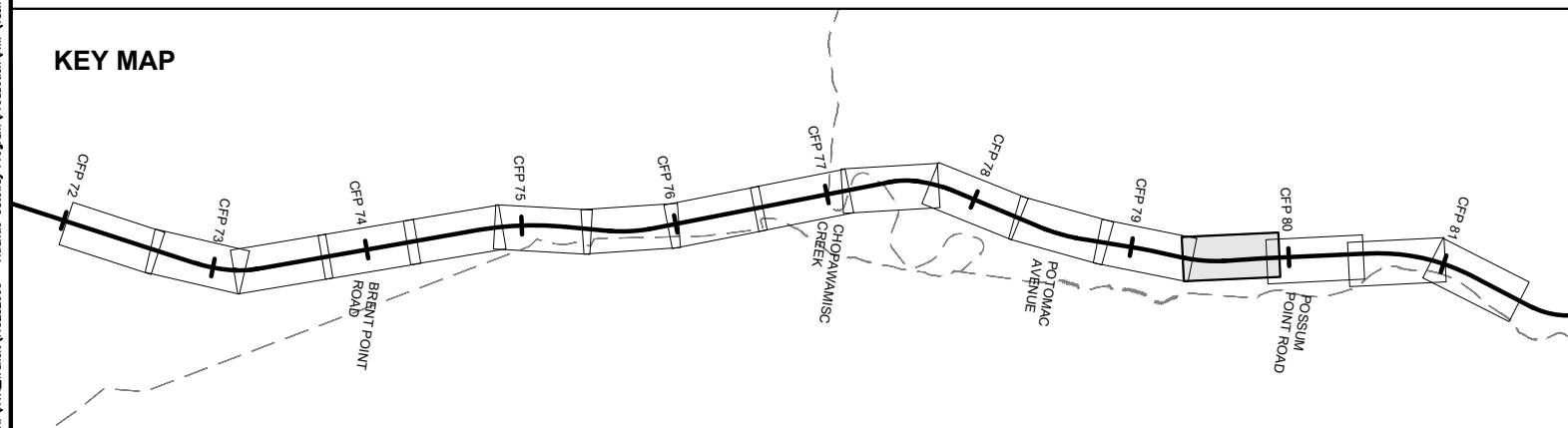
QUANTICO CREEK



CSXT ROW LINES WERE PROVIDED BY CSXT AND ARE INTENDED FOR PRELIMINARY ROW DELINEATION. ALL LINES MUST BE FIELD VERIFIED.

COORDINATE SYSTEM: NAD83 VIRGINIA STATE PLANES, NORTH ZONE, US FOOT

KEY MAP



- | | | | |
|--|----------------|--|------------------------------|
| | EXISTING TRACK | | CSXT-DRPT DELINEATION |
| | PROPOSED TRACK | | JURISDICTION LINE (FROM GIS) |
| | SHIFTED TRACK | | |
| | CSXT ROW | | |

JURISDICTION: Prince William County



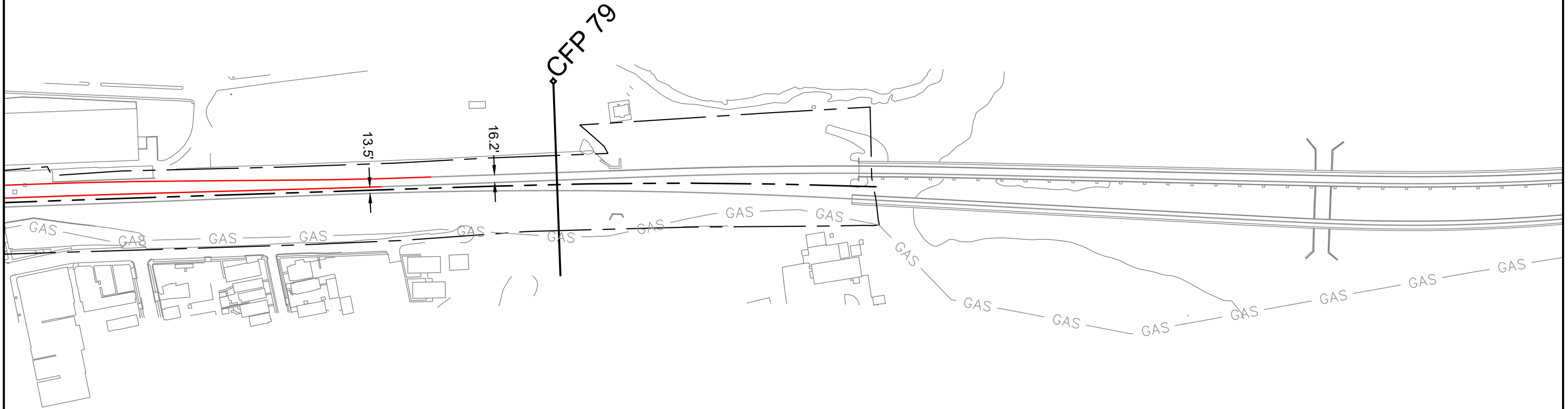
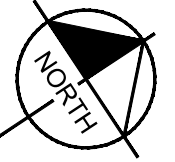
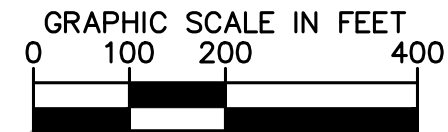
ENHANCED VAL MAP - DESIGN
R8 - ARKENDALE TO POWELLS CREEK THIRD TRACK (PACKAGE 5)

CSXT VAL MAP:V28564
DATE: 3/16/2021



SHEET
EV-070
OF
EV-283


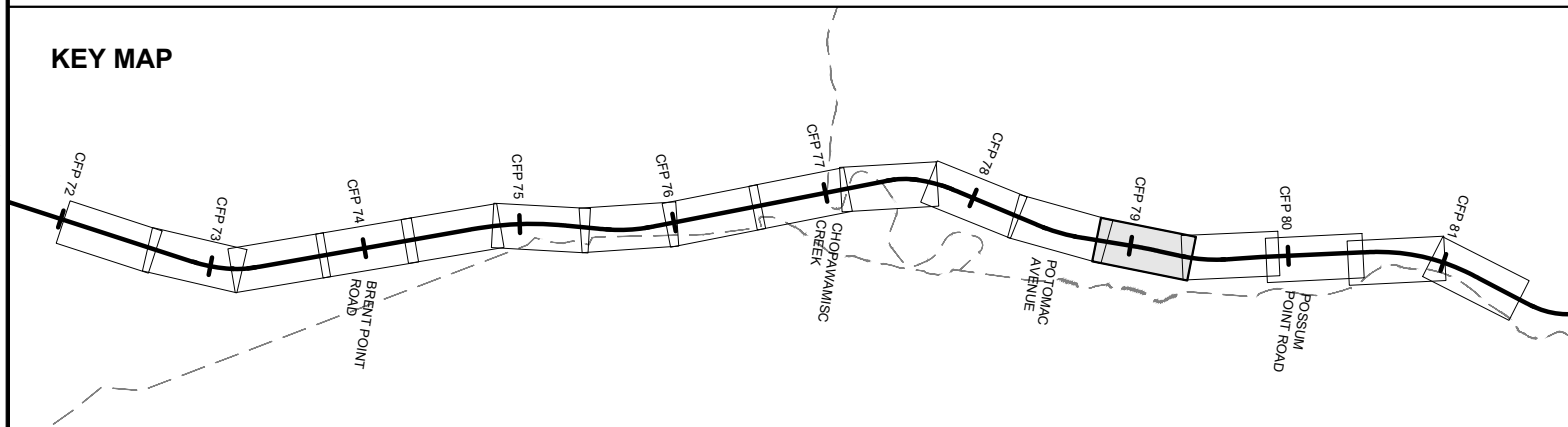
Mar 18 2021 06:52 am K:\VWA_Traffic\113282000 - Atlantic Gateway Program\Production\Map\Task 10 - Technical Assistance\R80_Ark to Powells Creek Plg 5\CAD Sheets\Relocate R80-RS-Relocate hmc.dwg By Sydney Grant



CSXT ROW LINES WERE PROVIDED BY CSXT AND ARE INTENDED FOR PRELIMINARY ROW DELINEATION. ALL LINES MUST BE FIELD VERIFIED.

COORDINATE SYSTEM: NAD83 VIRGINIA STATE PLANES, NORTH ZONE, US FOOT

KEY MAP



JURISDICTION: Prince William County



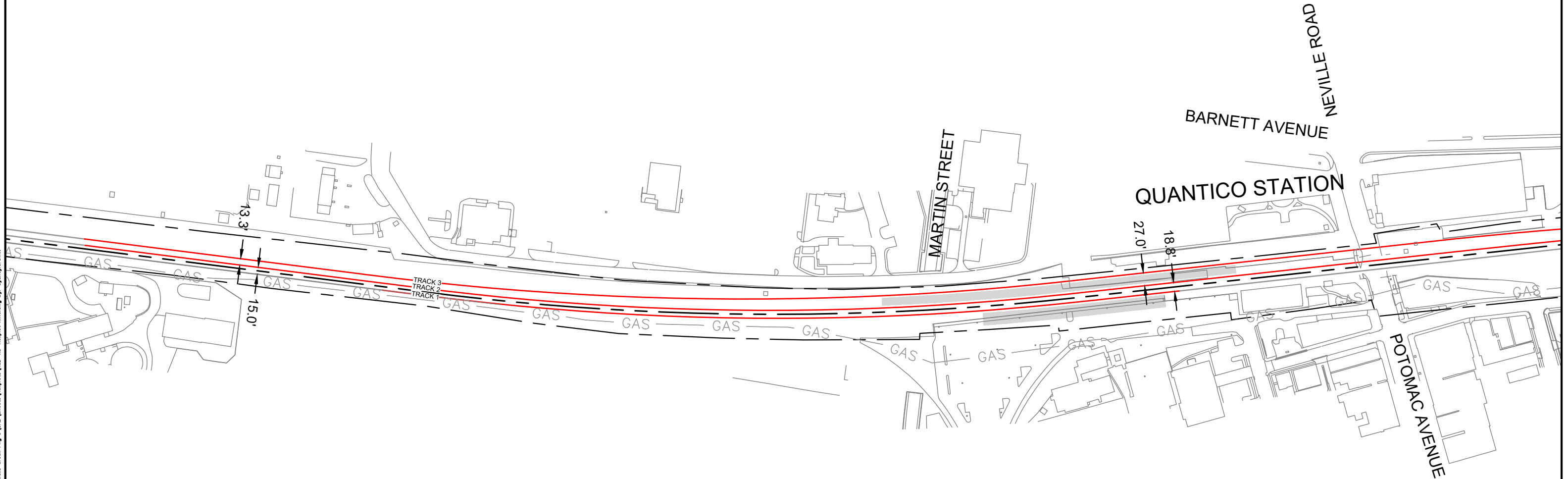
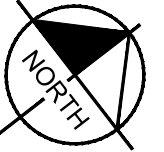
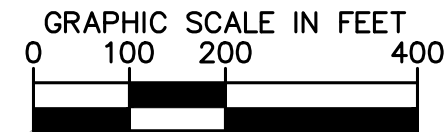
ENHANCED VAL MAP - DESIGN
R8 - ARKENDALE TO POWELLS CREEK THIRD TRACK (PACKAGE 5)

CSXT VAL MAP:V28564
DATE: 3/16/2021



SHEET
EV-071
OF
EV-283

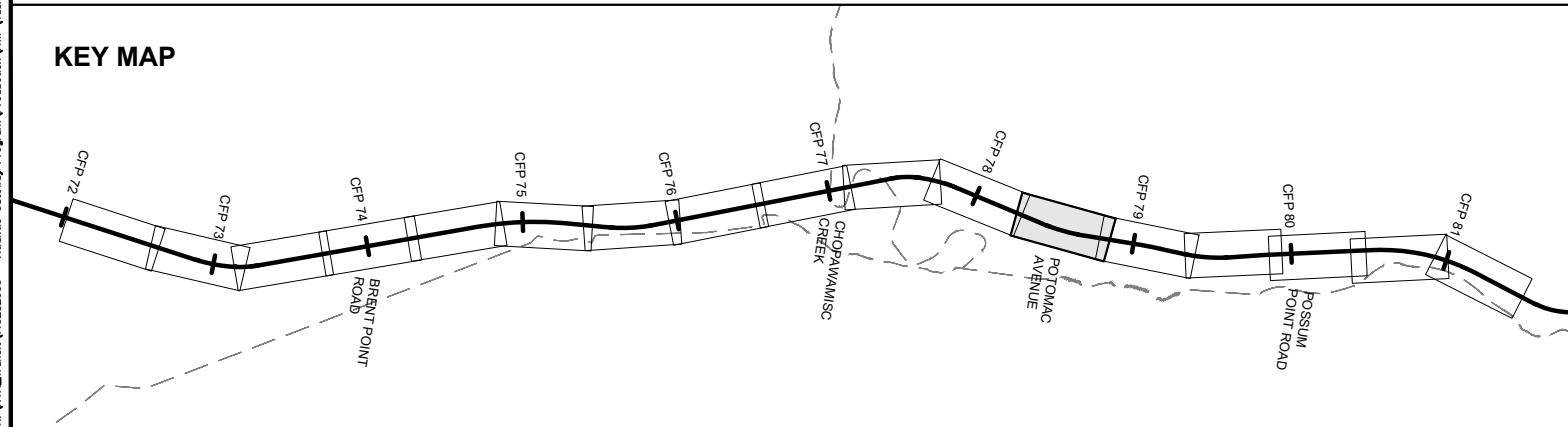
Mar 18 2021 06:52 am K:\VWA_Tomali\113282000 - Atlantic Gateway Program\Production\WP_Tank 10 - Technical Assistance\880_Ark to Powells Creek Plg 5\CAD Sheets\Relocate R8D-S-Relocated Imcs.dwg By Sydney Gwalt



CSXT ROW LINES WERE PROVIDED BY CSXT AND ARE INTENDED FOR PRELIMINARY ROW DELINEATION. ALL LINES MUST BE FIELD VERIFIED.

COORDINATE SYSTEM: NAD83 VIRGINIA STATE PLANES, NORTH ZONE, US FOOT

KEY MAP



JURISDICTION: Prince William County/Stafford County

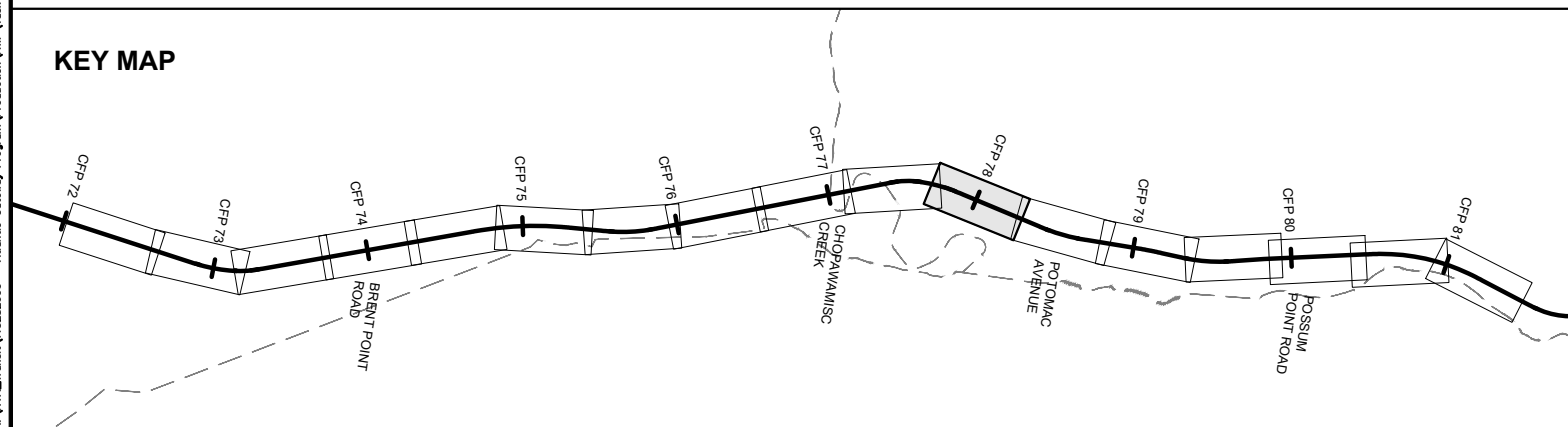
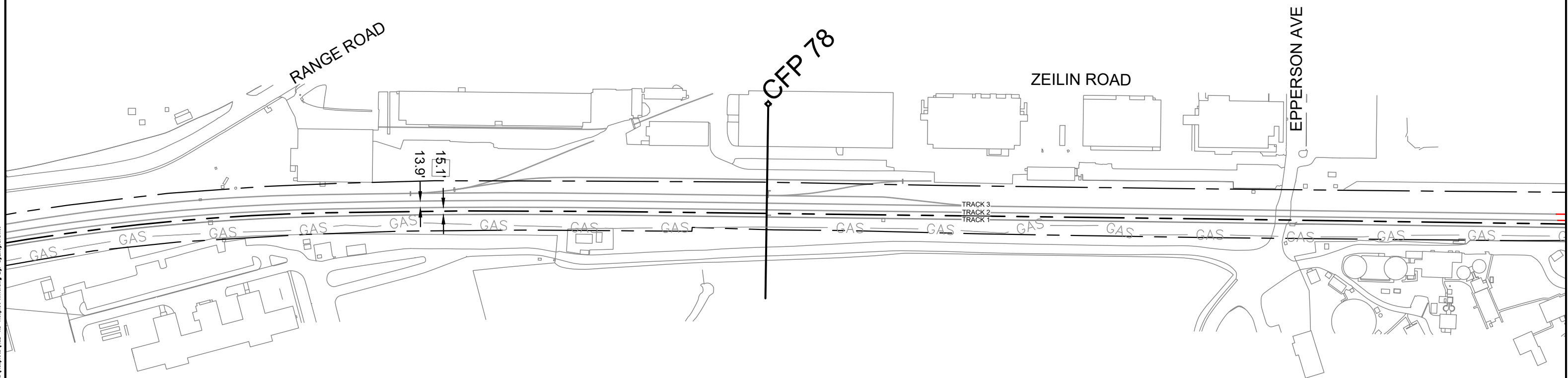
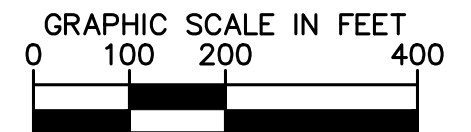




ENHANCED VAL MAP - DESIGN
R8 - ARKENDALE TO POWELLS CREEK THIRD TRACK (PACKAGE 5)

CSXT VAL MAP:V28562
DATE: 3/16/2021



SHEET
EV-072
OF
EV-283



-  EXISTING TRACK
  CSXT-DRPT DELINEATION
-  PROPOSED TRACK
  JURISDICTION LINE (FROM GIS)
-  SHIFTED TRACK
-  CSXT ROW

JURISDICTION: Prince William County/Stafford County



ENHANCED VAL MAP - DESIGN

R8 - ARKENDALE TO POWELLS CREEK THIRD TRACK (PACKAGE 5)

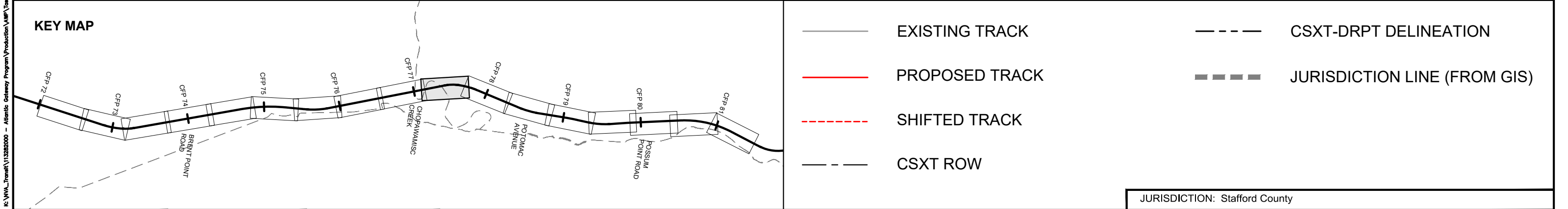
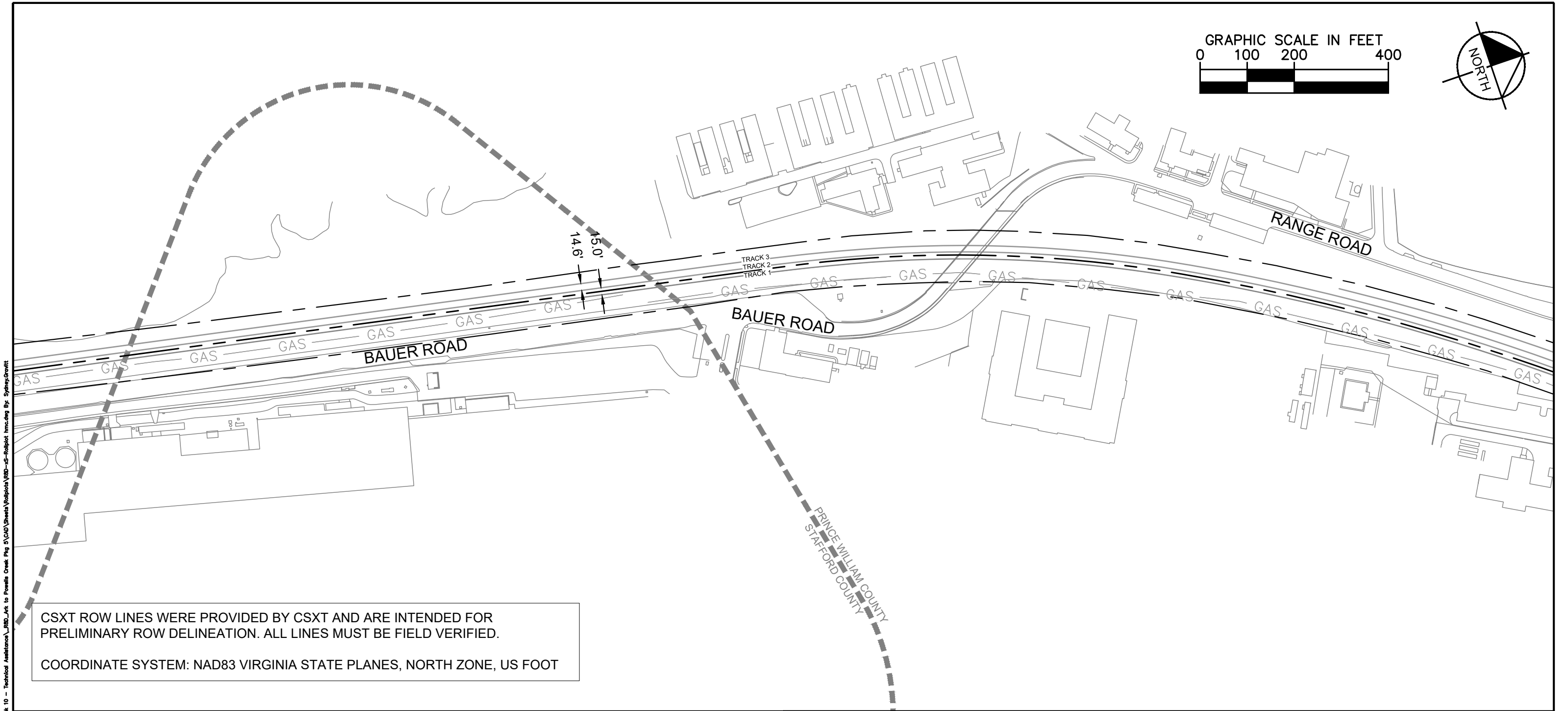
CSXT VAL MAP:V28562

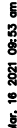
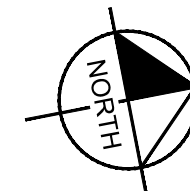
DATE: 3/16/2021

Kimley»Horn

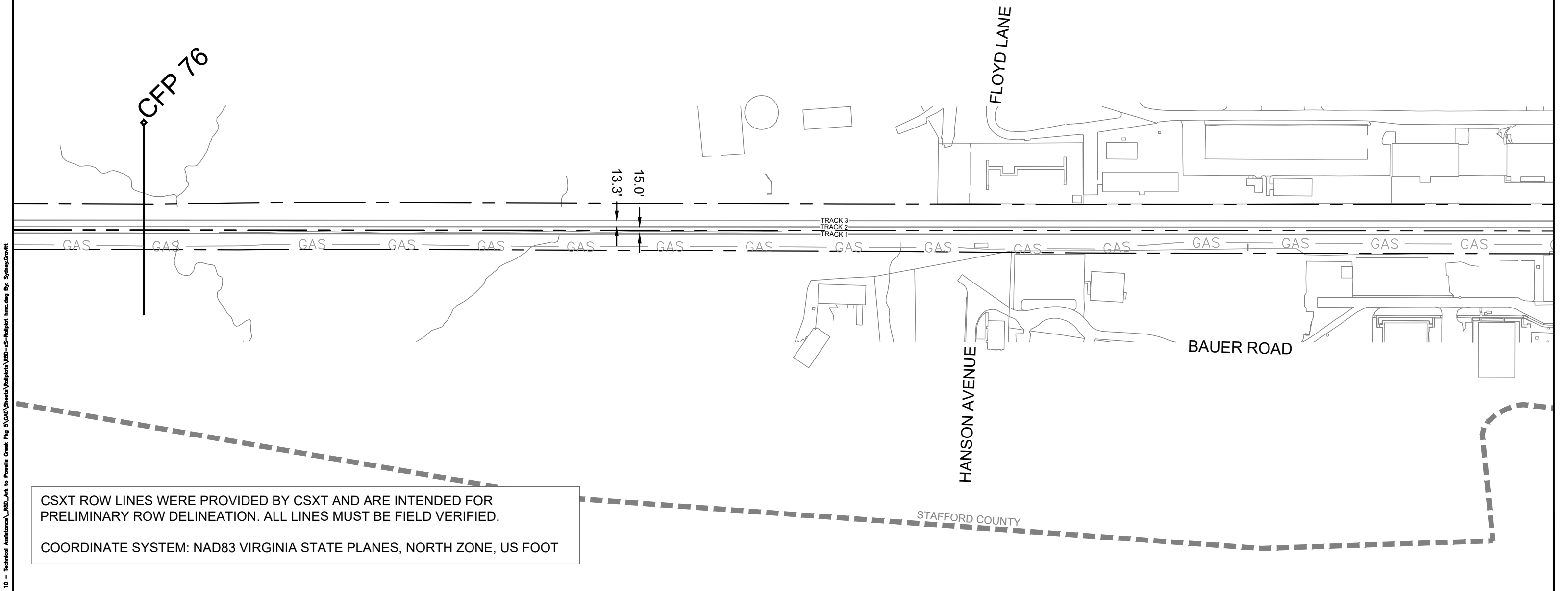
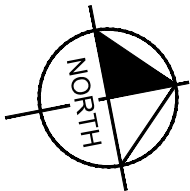
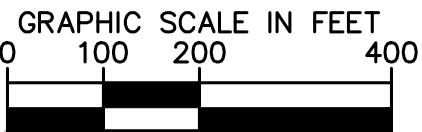
SHEET
EV-073
OF
EV-283

Mar 18 2021 06:52 am K:\VWA_Tomart\113282000 - Atlantic Gateway Program\Production\AMP\Task 10 - Technical Assistance\850_Ark to Powells Creek Plg 5\CAD\Sheets\Reliplot\850-Ark to Powells Creek Plg 5-Reliplot hmc.dwg By SydneyCrawitt

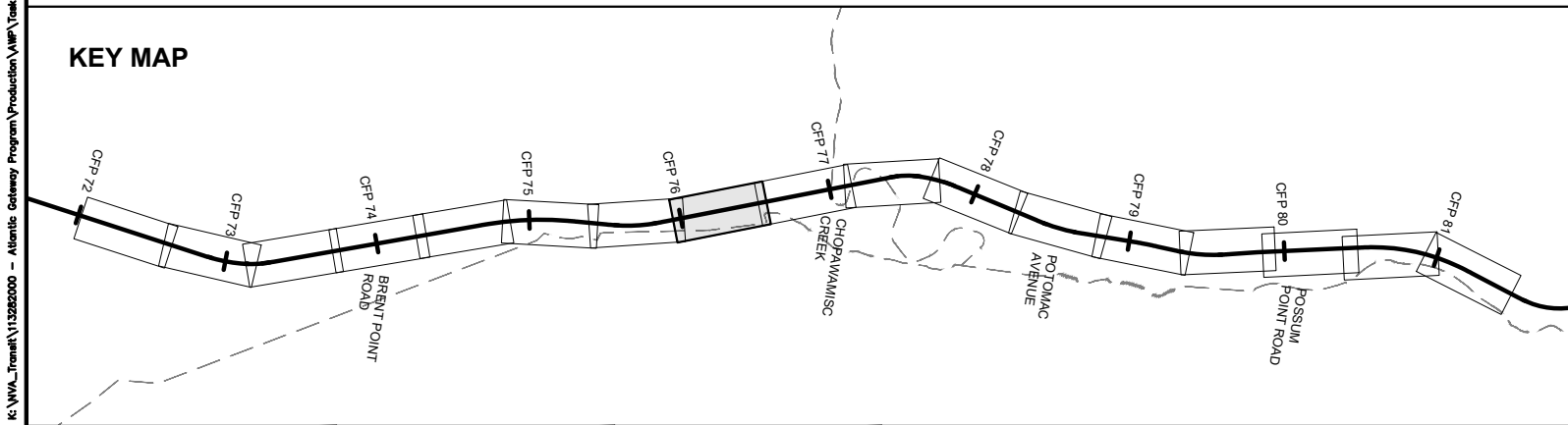




Mar 18 2021 06:53 am K:\VWA_Tomali\113282000 - Atlantic Gateway Program\Production\WP_Task 10 - Technical Assistance\880_Ark to Powells Creek Plg 5\CAD Sheets\Reliplot\880-Ark to Powells Creek Plg 5-Reliplot hmc.dwg By SydneyCrawitt



KEY MAP



- | | | | |
|--|----------------|--|------------------------------|
| | EXISTING TRACK | | CSXT-DRPT DELINEATION |
| | PROPOSED TRACK | | JURISDICTION LINE (FROM GIS) |
| | SHIFTED TRACK | | |
| | CSXT ROW | | |

JURISDICTION: Stafford County



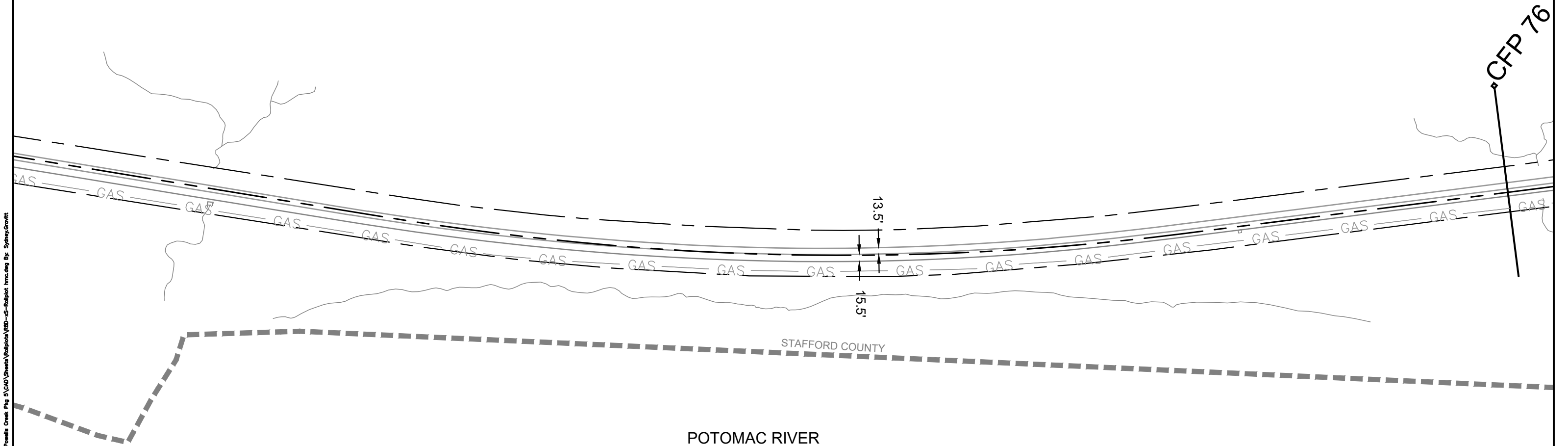
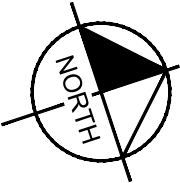
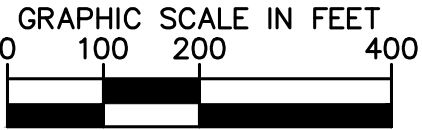
ENHANCED VAL MAP - DESIGN
R8 - ARKENDALE TO POWELLS CREEK THIRD TRACK (PACKAGE 5)

CSXT VAL MAP:V28561
DATE: 3/16/2021



SHEET
EV-076
OF
EV-283

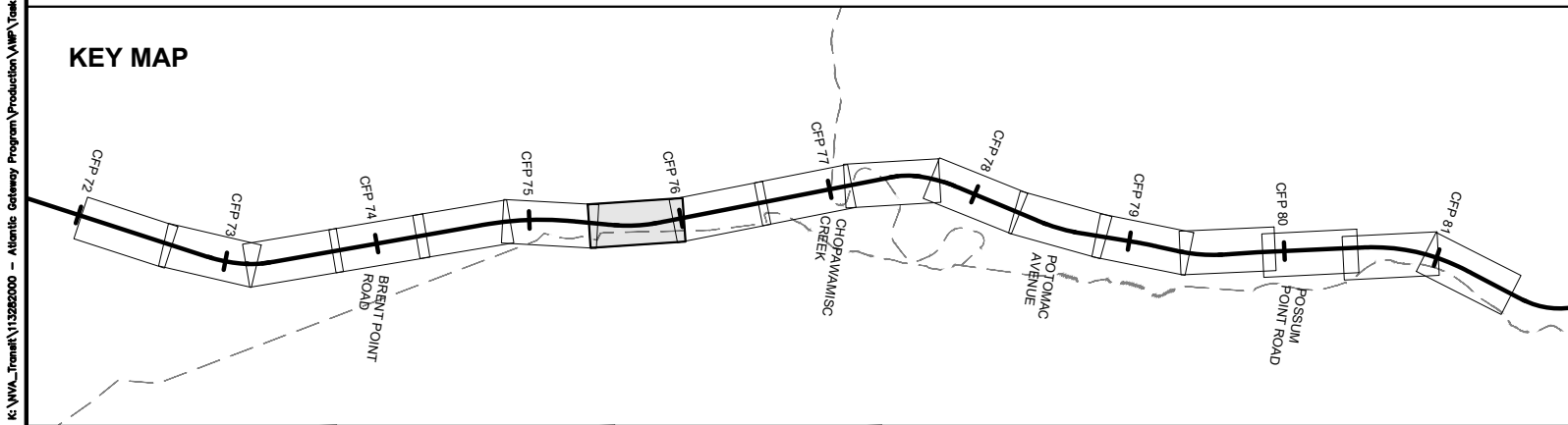
Mar 18 2021 06:53 am K:\VWA_Tomall\113262000 - Atlantic Gateway Program\Production\WP\Task 10 - Technical Assistance\R80_Ark to Powells Creek_Plg 5\CAD\Sheets\Reliplot\RD-S-Reliplot_hmc.dwg By SydneyCrawitt



CSXT ROW LINES WERE PROVIDED BY CSXT AND ARE INTENDED FOR PRELIMINARY ROW DELINEATION. ALL LINES MUST BE FIELD VERIFIED.

COORDINATE SYSTEM: NAD83 VIRGINIA STATE PLANES, NORTH ZONE, US FOOT

KEY MAP



- | | | | |
|--|----------------|--|------------------------------|
| | EXISTING TRACK | | CSXT-DRPT DELINEATION |
| | PROPOSED TRACK | | JURISDICTION LINE (FROM GIS) |
| | SHIFTED TRACK | | |
| | CSXT ROW | | |

JURISDICTION: Stafford County



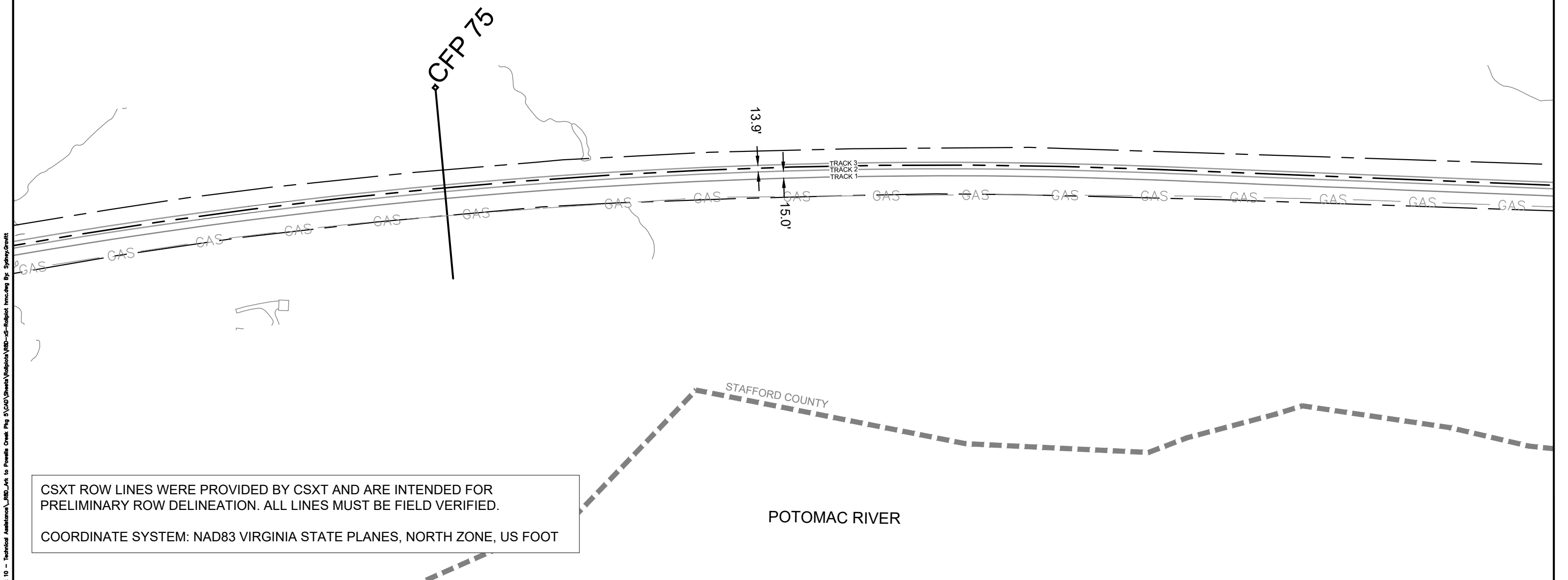
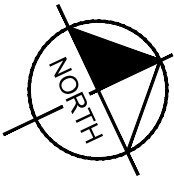
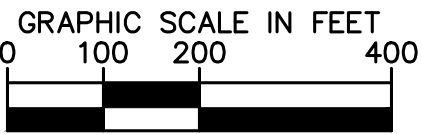
ENHANCED VAL MAP - DESIGN
R8 - ARKENDALE TO POWELLS CREEK THIRD TRACK (PACKAGE 5)

CSXT VAL MAP:V28687
DATE: 3/16/2021



SHEET
EV-077
OF
EV-283

Mar 18 2021 06:53 am K:\VWA_Tomali\113262000 - Atlantic Gateway Program\Production\AMP\Task 10 - Technical Assistance\880_Ark to Powells Creek Plg 5\CAD\Sheets\Reliplot\880-A-S-Reliplot_hmc.dwg By SydneyCrawitt



CSXT ROW LINES WERE PROVIDED BY CSXT AND ARE INTENDED FOR PRELIMINARY ROW DELINEATION. ALL LINES MUST BE FIELD VERIFIED.

COORDINATE SYSTEM: NAD83 VIRGINIA STATE PLANES, NORTH ZONE, US FOOT

KEY MAP

— EXISTING TRACK

— PROPOSED TRACK

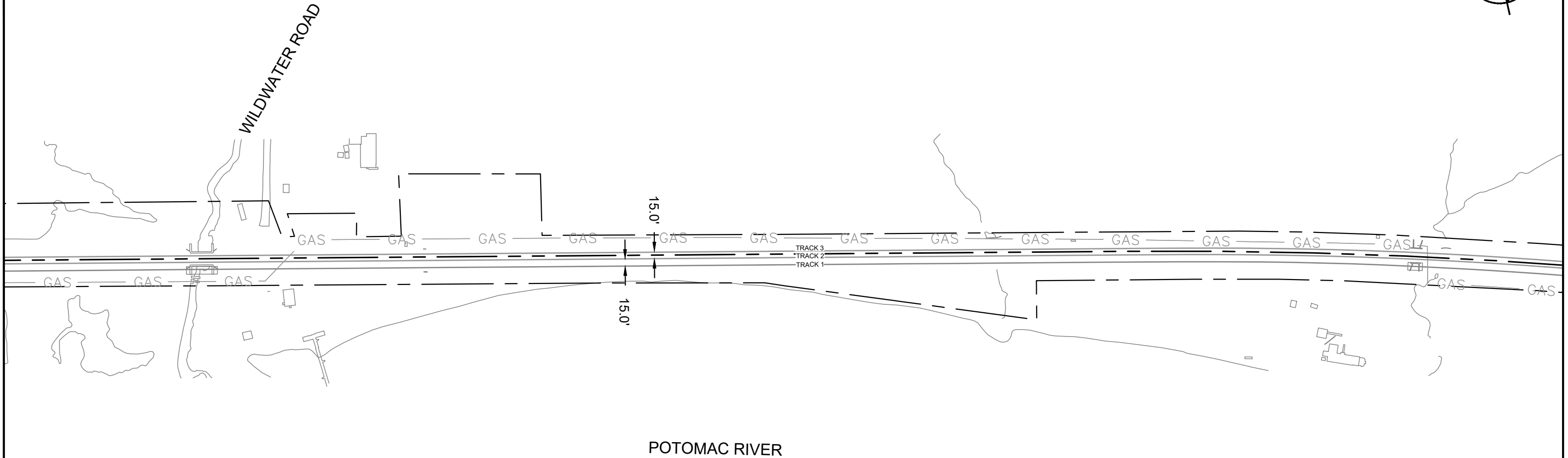
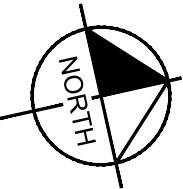
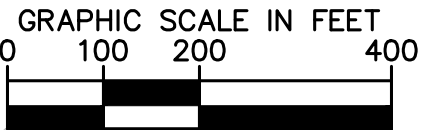
- - - SHIFTED TRACK

- - - CSXT ROW

- - - CSXT-DRPT DELINEATION

- - - JURISDICTION LINE (FROM GIS)

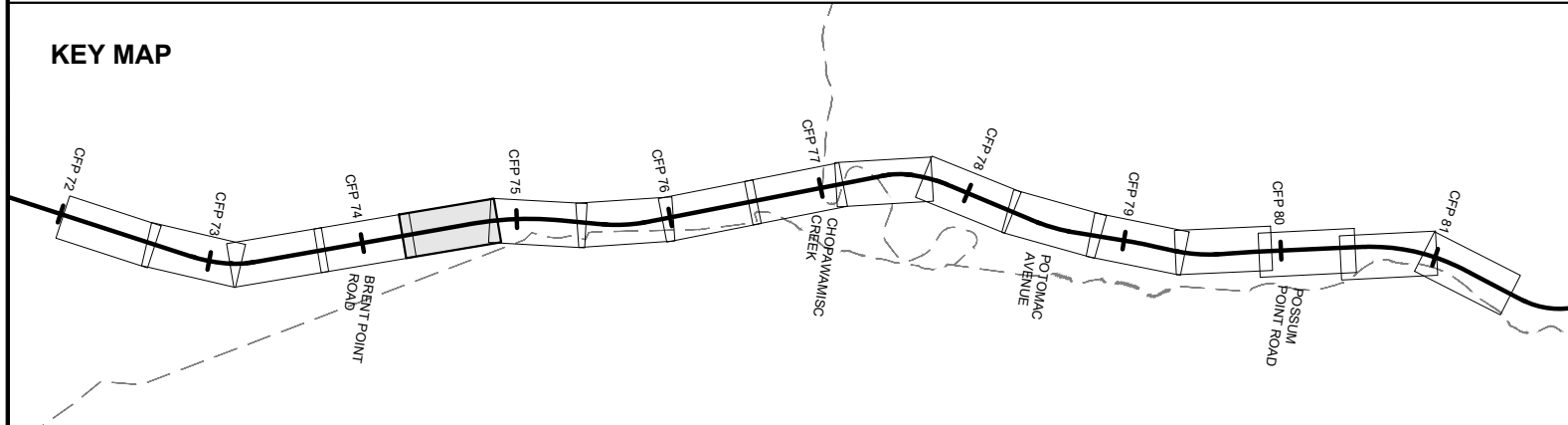
Mar 18 2021 06:53 am K:\VWA_Tomall\113262000 - Atlantic Gateway Program\Production\WP_Tank 10 - Technical Assistance\880_Ark to Powells Creek Plg 5\CAD\Sheets\Reliplot\880-AS-Reliplot_hmc.dwg By SydneyCrawtt



CSXT ROW LINES WERE PROVIDED BY CSXT AND ARE INTENDED FOR PRELIMINARY ROW DELINEATION. ALL LINES MUST BE FIELD VERIFIED.

COORDINATE SYSTEM: NAD83 VIRGINIA STATE PLANES, NORTH ZONE, US FOOT

KEY MAP



- | | | | |
|--|----------------|--|------------------------------|
| | EXISTING TRACK | | CSXT-DRPT DELINEATION |
| | PROPOSED TRACK | | JURISDICTION LINE (FROM GIS) |
| | SHIFTED TRACK | | |
| | CSXT ROW | | |

JURISDICTION: Stafford County



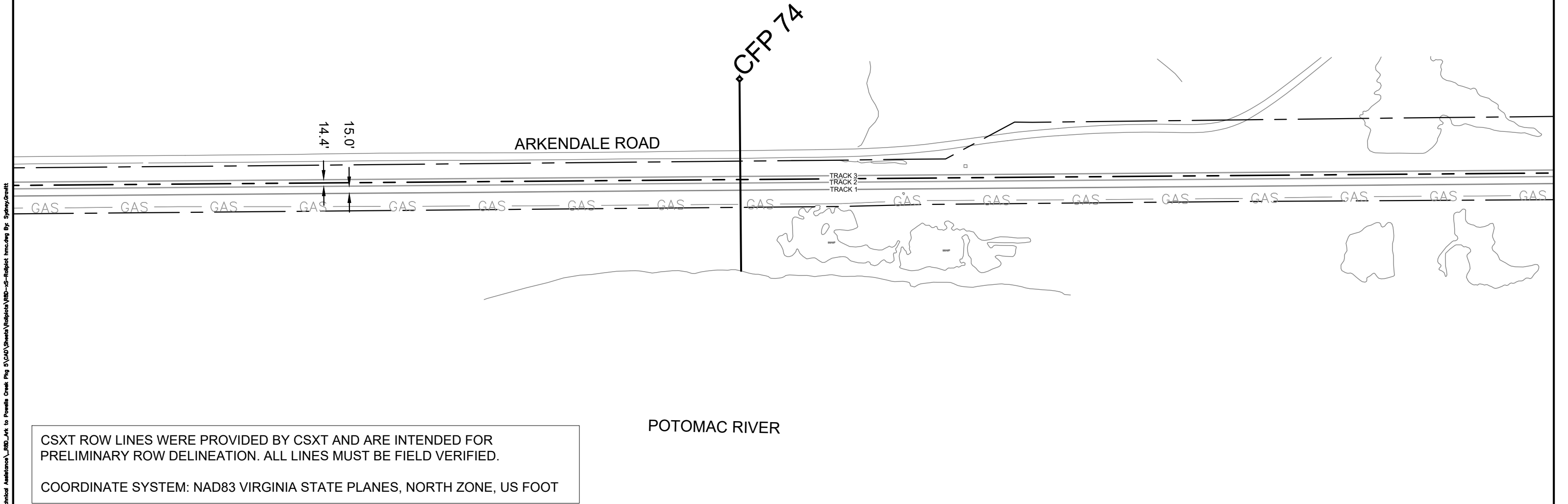
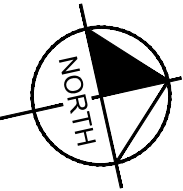
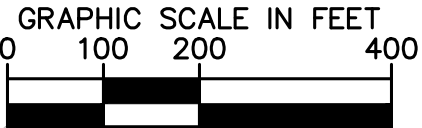
ENHANCED VAL MAP - DESIGN
R8 - ARKENDALE TO POWELLS CREEK THIRD TRACK (PACKAGE 5)

CSXT VAL MAP:V28686
DATE: 3/16/2021

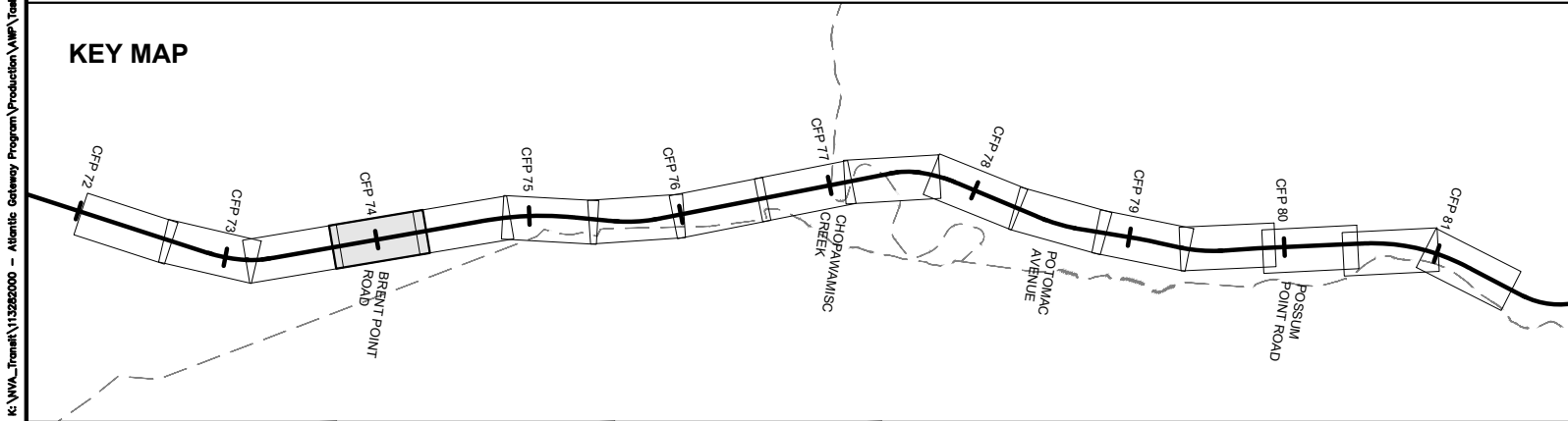


SHEET
EV-079
OF
EV-283

Mar 18 2021 06:54 am K:\VWA_Tomart\113262000 - Atlantic Gateway Program\Production\WP_Task 10 - Technical Assistance\880_Ark to Powells Creek Plg 5\CAD\Sheets\Reliplot\880--S-Reliplot hmc.dwg By SydneyCrawitt



KEY MAP



- | | | | |
|--|----------------|--|------------------------------|
| | EXISTING TRACK | | CSXT-DRPT DELINEATION |
| | PROPOSED TRACK | | JURISDICTION LINE (FROM GIS) |
| | SHIFTED TRACK | | |
| | CSXT ROW | | |

JURISDICTION: Stafford County



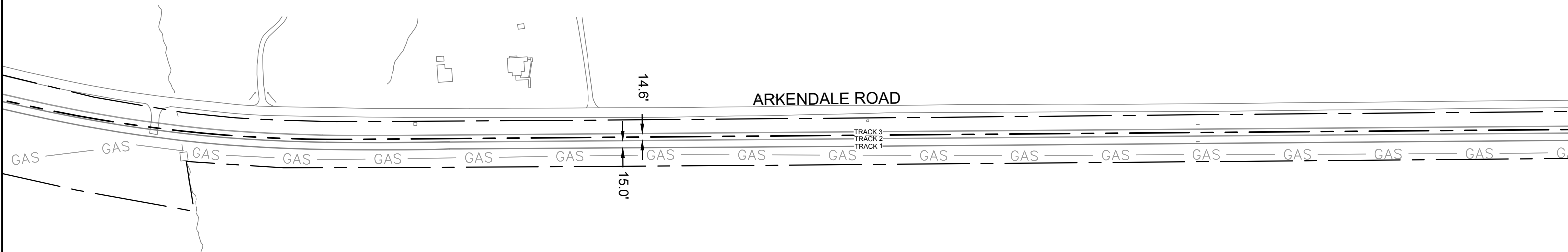
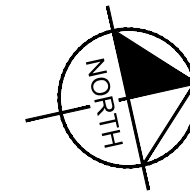
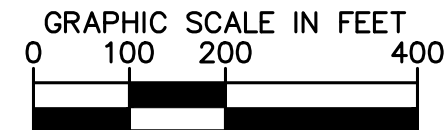
ENHANCED VAL MAP - DESIGN
R8 - ARKENDALE TO POWELLS CREEK THIRD TRACK (PACKAGE 5)

CSXT VAL MAP:V28686
DATE: 3/16/2021



SHEET
EV-080
OF
EV-283

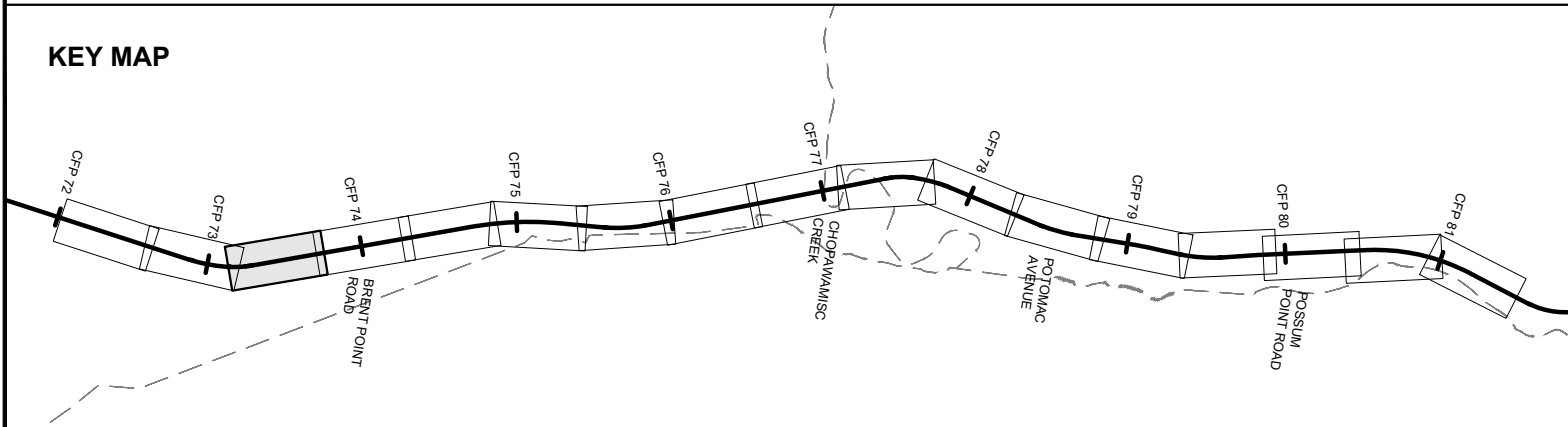
Mar 18 2021 06:54 am K:\VWA_Tomall\113262000 - Atlantic Gateway Program\Production\WP\Task 10 - Technical Assistance\880_Ark to Powells Creek Plg 5\CAD\Sheets\Reliplot\880-AS-Reliplot_hmc.dwg By SydneyCrawitt



CSXT ROW LINES WERE PROVIDED BY CSXT AND ARE INTENDED FOR PRELIMINARY ROW DELINEATION. ALL LINES MUST BE FIELD VERIFIED.

COORDINATE SYSTEM: NAD83 VIRGINIA STATE PLANES, NORTH ZONE, US FOOT

KEY MAP



- | | | | |
|--|----------------|--|------------------------------|
| | EXISTING TRACK | | CSXT-DRPT DELINEATION |
| | PROPOSED TRACK | | JURISDICTION LINE (FROM GIS) |
| | SHIFTED TRACK | | |
| | CSXT ROW | | |

JURISDICTION: Stafford County



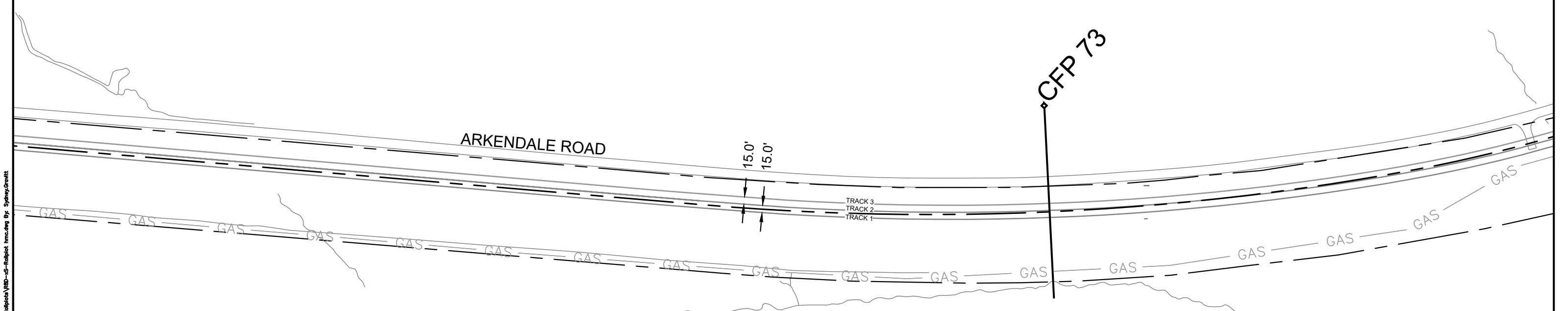
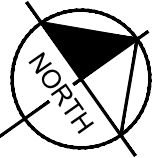
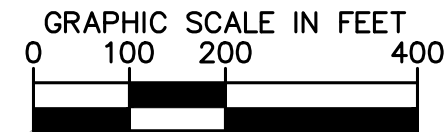
ENHANCED VAL MAP - DESIGN
R8 - ARKENDALE TO POWELLS CREEK THIRD TRACK (PACKAGE 5)

CSXT VAL MAP:V28686
DATE: 3/16/2021



SHEET
EV-081
OF
EV-283

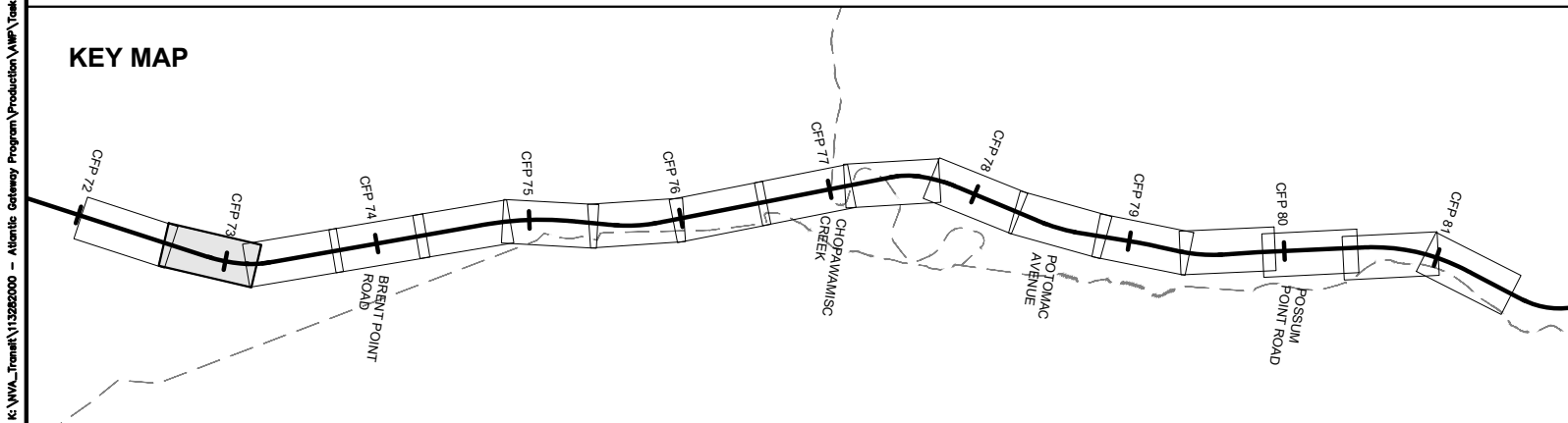
Mar 18 2021 06:54 am K:\VWA_Tomall\113262000 - Atlantic Gateway Program\Production\AMP\Task 10 - Technical Assistance\880_Ark to Powells Creek Plg 5\CAD\Sheets\Reliplot\880-5-Reliplot_hmc.dwg By Sydney Gwaltt



CSXT ROW LINES WERE PROVIDED BY CSXT AND ARE INTENDED FOR PRELIMINARY ROW DELINEATION. ALL LINES MUST BE FIELD VERIFIED.

COORDINATE SYSTEM: NAD83 VIRGINIA STATE PLANES, NORTH ZONE, US FOOT

KEY MAP



- | | | | |
|--|----------------|--|------------------------------|
| | EXISTING TRACK | | CSXT-DRPT DELINEATION |
| | PROPOSED TRACK | | JURISDICTION LINE (FROM GIS) |
| | SHIFTED TRACK | | |
| | CSXT ROW | | |

JURISDICTION: Stafford County



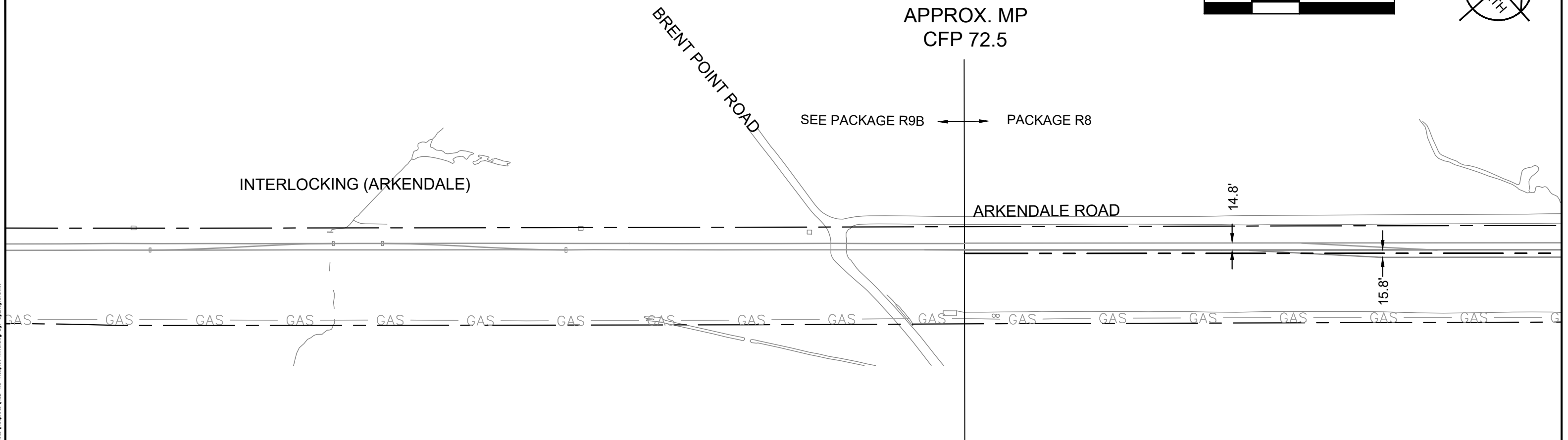
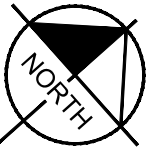
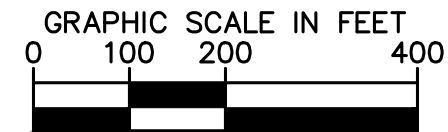
ENHANCED VAL MAP - DESIGN
R8 - ARKENDALE TO POWELLS CREEK THIRD TRACK (PACKAGE 5)

CSXT VAL MAP:V28686
DATE: 3/16/2021



SHEET
EV-082
OF
EV-283

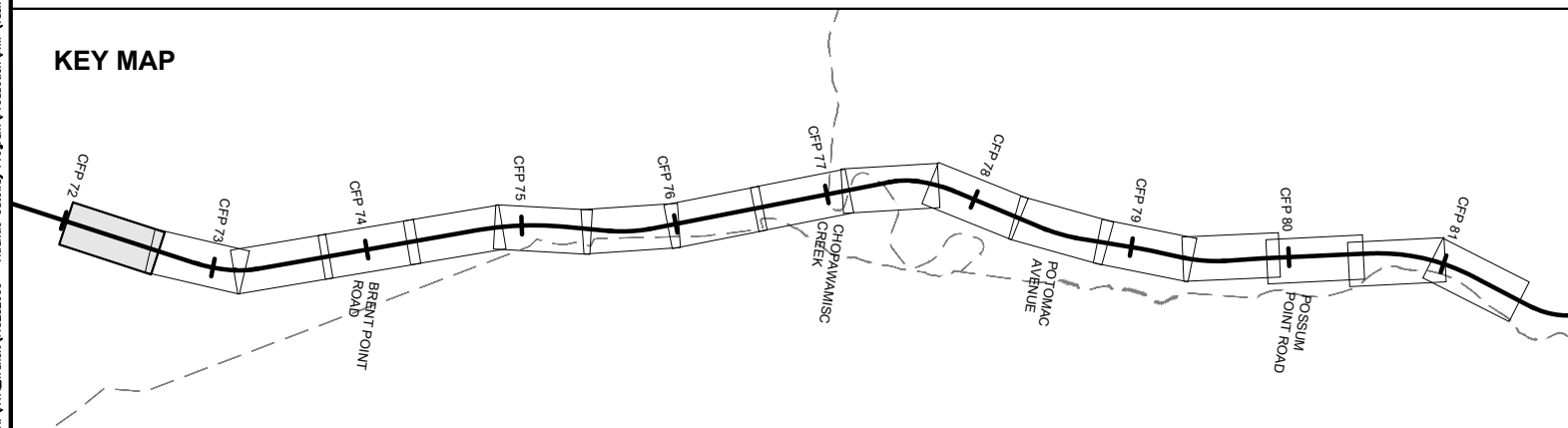
Mar 18 2021 06:54 am K:\VVA_Tomart\113262000 - Atlantic Gateway Program\Production\WP\Task 10 - Technical Assistance\880_Ark to Powells Creek Plg 5\CAD\Sheets\Relphoto\880-S-Relphoto hmc.dwg By SydneyCrawitt



CSXT ROW LINES WERE PROVIDED BY CSXT AND ARE INTENDED FOR PRELIMINARY ROW DELINEATION. ALL LINES MUST BE FIELD VERIFIED.

COORDINATE SYSTEM: NAD83 VIRGINIA STATE PLANES, NORTH ZONE, US FOOT

KEY MAP



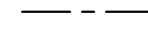
EXISTING TRACK



PROPOSED TRACK



SHIFTED TRACK



CSXT ROW



CSXT-DRPT DELINEATION



JURISDICTION LINE (FROM GIS)

JURISDICTION: Stafford County



ENHANCED VAL MAP - DESIGN
R8 - ARKENDALE TO POWELLS CREEK THIRD TRACK (PACKAGE 5)

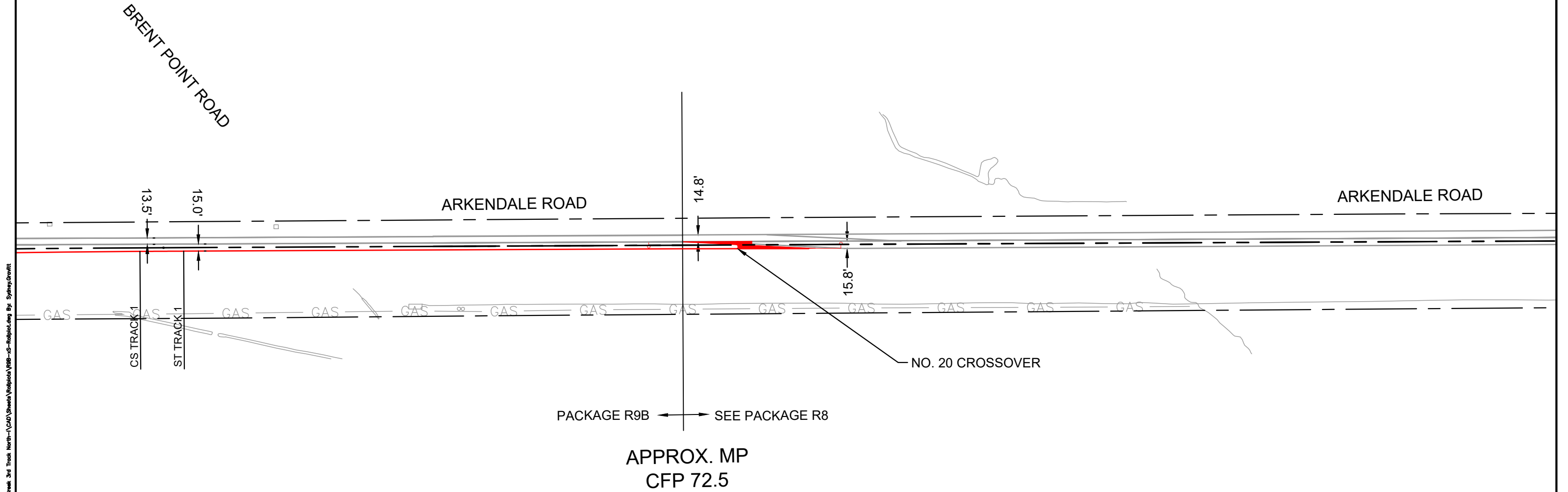
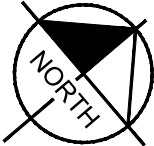
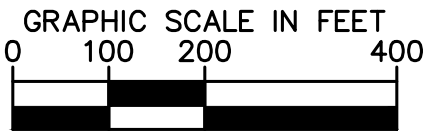
CSXT VAL MAP:V28686

DATE: 3/16/2021

Kimley»Horn

SHEET
EV-083
OF
EV-283

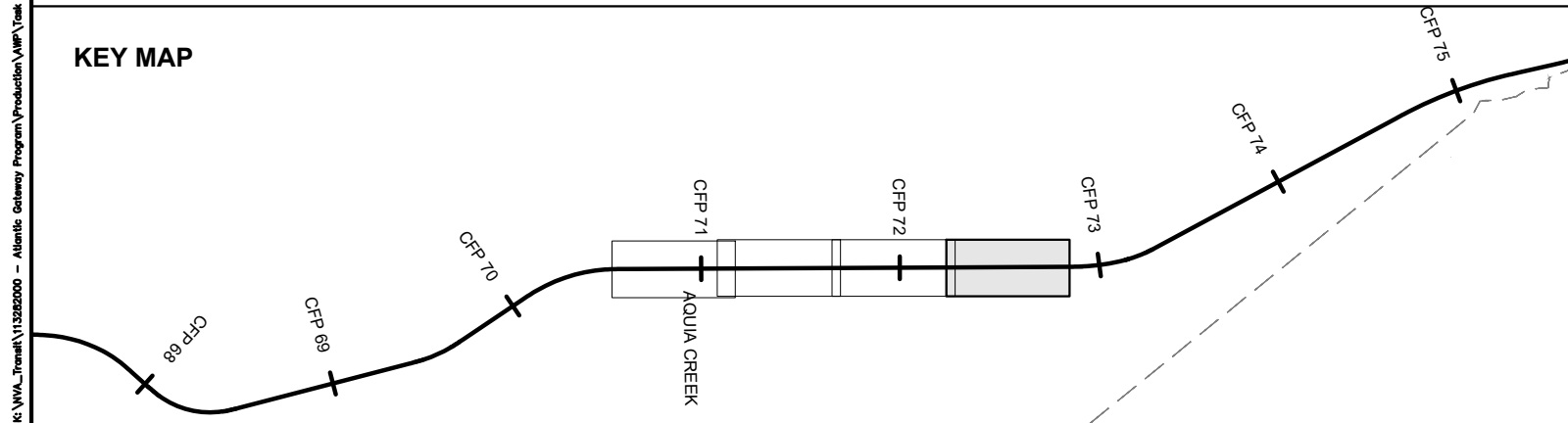
Mar 18 2021 10:11 am I:\VVA_Traffic\113282000 - Atlantic Gateway Program\Production\Map\Task 10 - Technical Assistance\R9B-Aquia Creek 3rd Track North\CAD\Sheets\Relocate\R9B-Aquia Creek 3rd Track North.dwg Bjt Sydney Grevitt



CSXT ROW LINES WERE PROVIDED BY CSXT AND ARE INTENDED FOR PRELIMINARY ROW DELINEATION. ALL LINES MUST BE FIELD VERIFIED.

COORDINATE SYSTEM: NAD83 VIRGINIA STATE PLANES, NORTH ZONE, US FOOT

KEY MAP



- | | | | |
|--|----------------|--|------------------------------|
| | EXISTING TRACK | | CSXT-DRPT DELINEATION |
| | PROPOSED TRACK | | JURISDICTION LINE (FROM GIS) |
| | SHIFTED TRACK | | |
| | CSXT ROW | | |



ENHANCED VAL MAPS - DESIGN
R9B - AQUIA CREEK THIRD TRACK NORTH

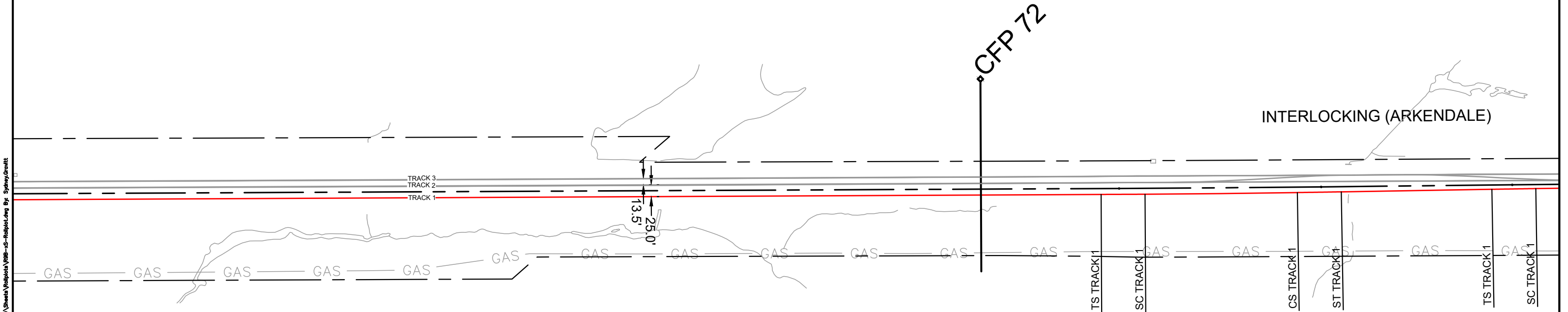
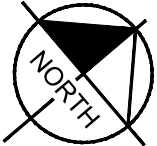
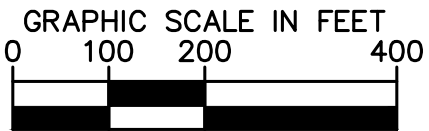
JURISDICTION: Stafford County

CSXT VAL MAP:V28686
DATE: 3/16/2021



SHEET
EV-084
OF
EV-283

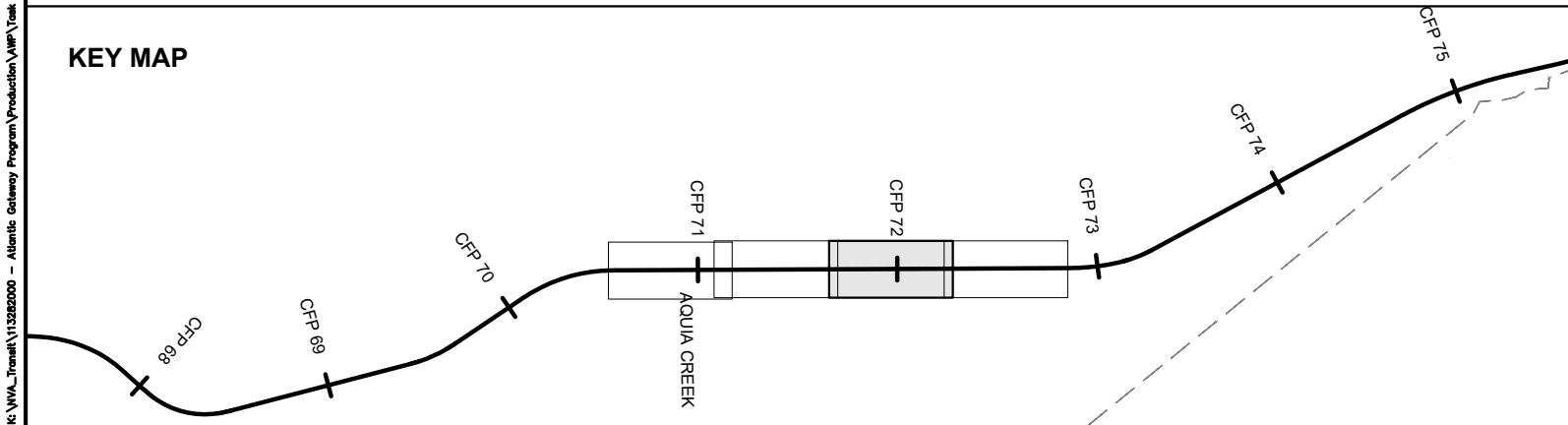
Mar 18 2021 10:11 am I:\VVA_Traffic\113282000 - Atlantic Gateway Program\Production\Map\Task 10 - Technical Assistance\R9B-Aquia Creek 3rd Track North\CAD Sheets\Project\R9B-Aquia Creek 3rd Track North.dwg Bgt Sydney Crowlitt



CSXT ROW LINES WERE PROVIDED BY CSXT AND ARE INTENDED FOR PRELIMINARY ROW DELINEATION. ALL LINES MUST BE FIELD VERIFIED.

COORDINATE SYSTEM: NAD83 VIRGINIA STATE PLANES, NORTH ZONE, US FOOT

KEY MAP



- EXISTING TRACK
- PROPOSED TRACK
- SHIFTED TRACK
- CSXT ROW
- CSXT-DRPT DELINEATION
- JURISDICTION LINE (FROM GIS)



ENHANCED VAL MAPS - DESIGN
R9B - AQUIA CREEK THIRD TRACK NORTH

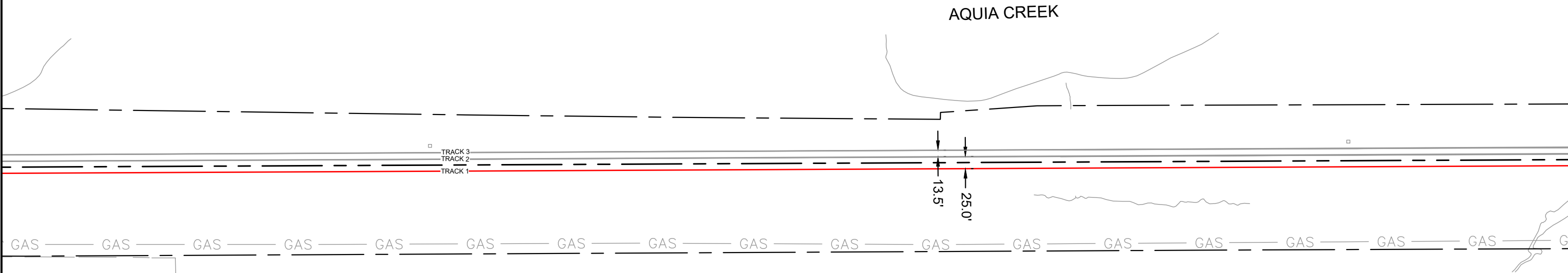
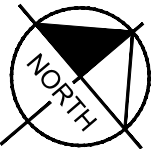
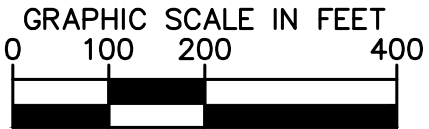
JURISDICTION: Stafford County

CSXT VAL MAP:V28685
DATE: 3/16/2021



SHEET
EV-085
OF
EV-283

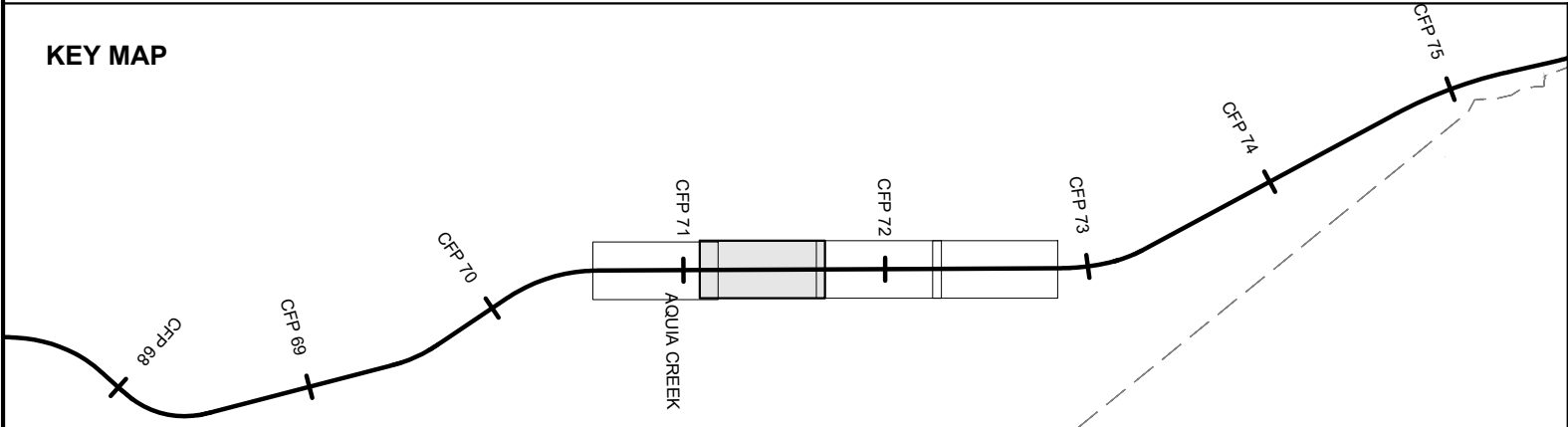
Mar 18 2021 10:12 am K:\NVA_Traffic\113282000 - Atlantic Gateway Program\Production\Map\Task 10 - Technical Assistance\R9B-Aquia Creek 3rd Track North\CAD\Sheets\Revised\R9B-Aquia Creek 3rd Track North.dwg By: Sydney Gault



CSXT ROW LINES WERE PROVIDED BY CSXT AND ARE INTENDED FOR PRELIMINARY ROW DELINEATION. ALL LINES MUST BE FIELD VERIFIED.

COORDINATE SYSTEM: NAD83 VIRGINIA STATE PLANES, NORTH ZONE, US FOOT

KEY MAP



- | | | | |
|--|----------------|--|------------------------------|
| | EXISTING TRACK | | CSXT-DRPT DELINEATION |
| | PROPOSED TRACK | | JURISDICTION LINE (FROM GIS) |
| | SHIFTED TRACK | | |
| | CSXT ROW | | |

JURISDICTION: Stafford County



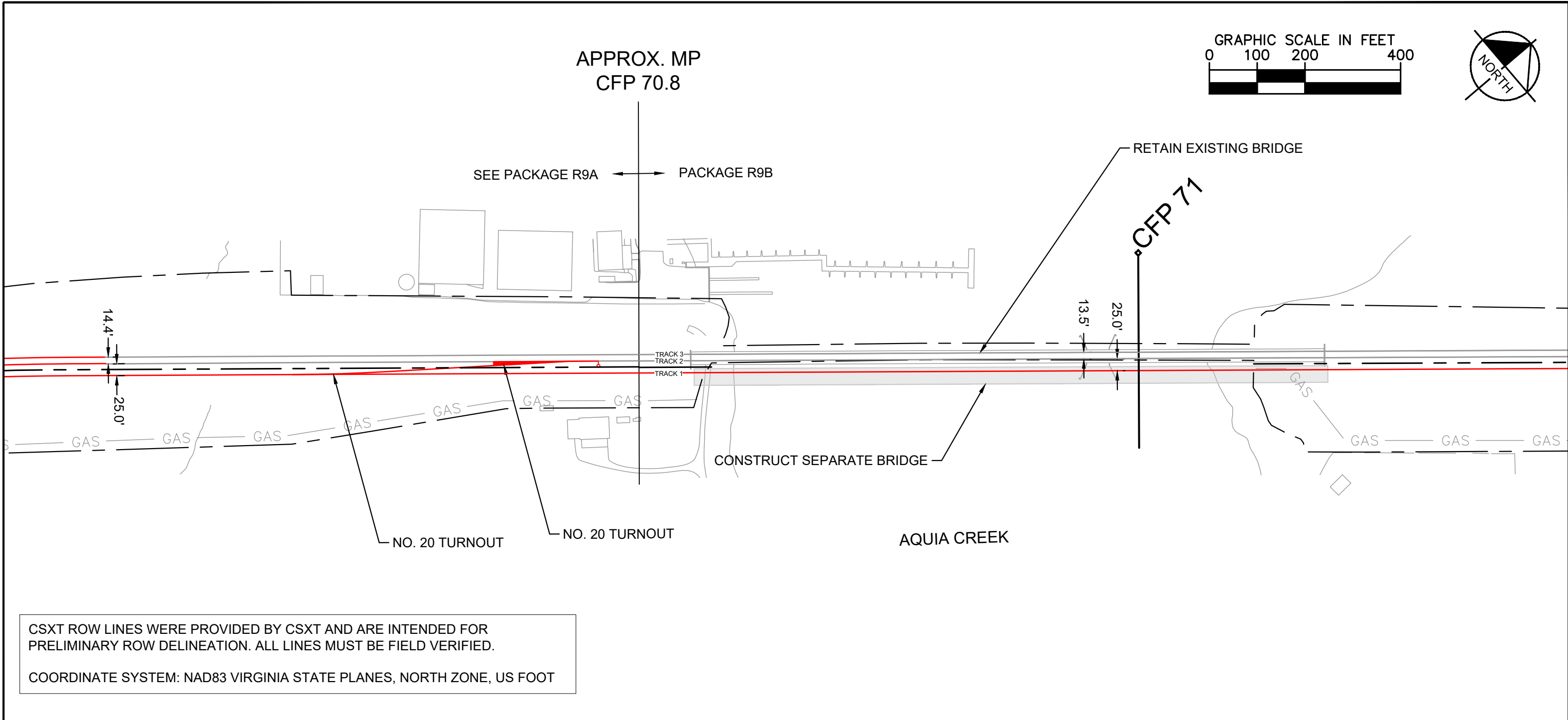
ENHANCED VAL MAPS - DESIGN
R9B - AQUIA CREEK THIRD TRACK NORTH

CSXT VAL MAP:V28685
DATE: 3/16/2021



SHEET
EV-086
OF
EV-283

Mar 18 2021 10:12 am K:\NVA_Traffic\Production\Map\Task 10 - Technical Assistance\B09-Aquia Creek 3rd Track North\CAD\Sheets\Relocate\B09-Aquia Creek 3rd Track North.dwg B9 Sydney.Crowlitt



KEY MAP

CFP 68 CFP 69 CFP 70 CFP 71 CFP 72 CFP 73 CFP 74 CFP 75

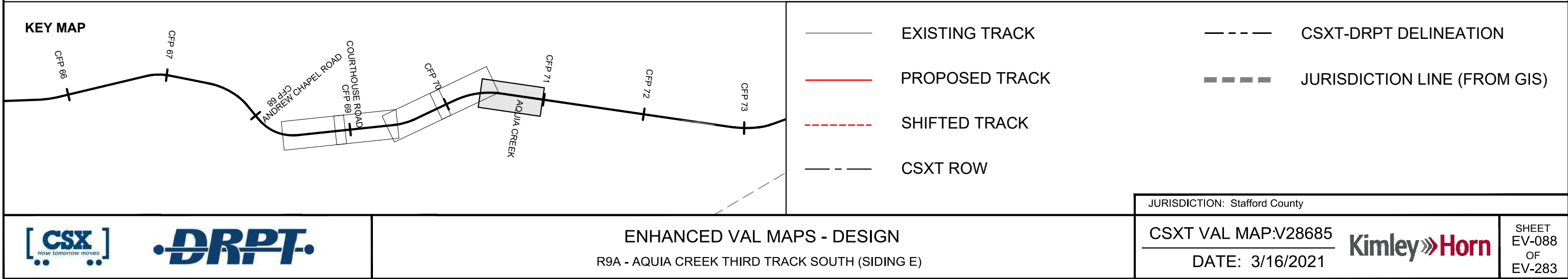
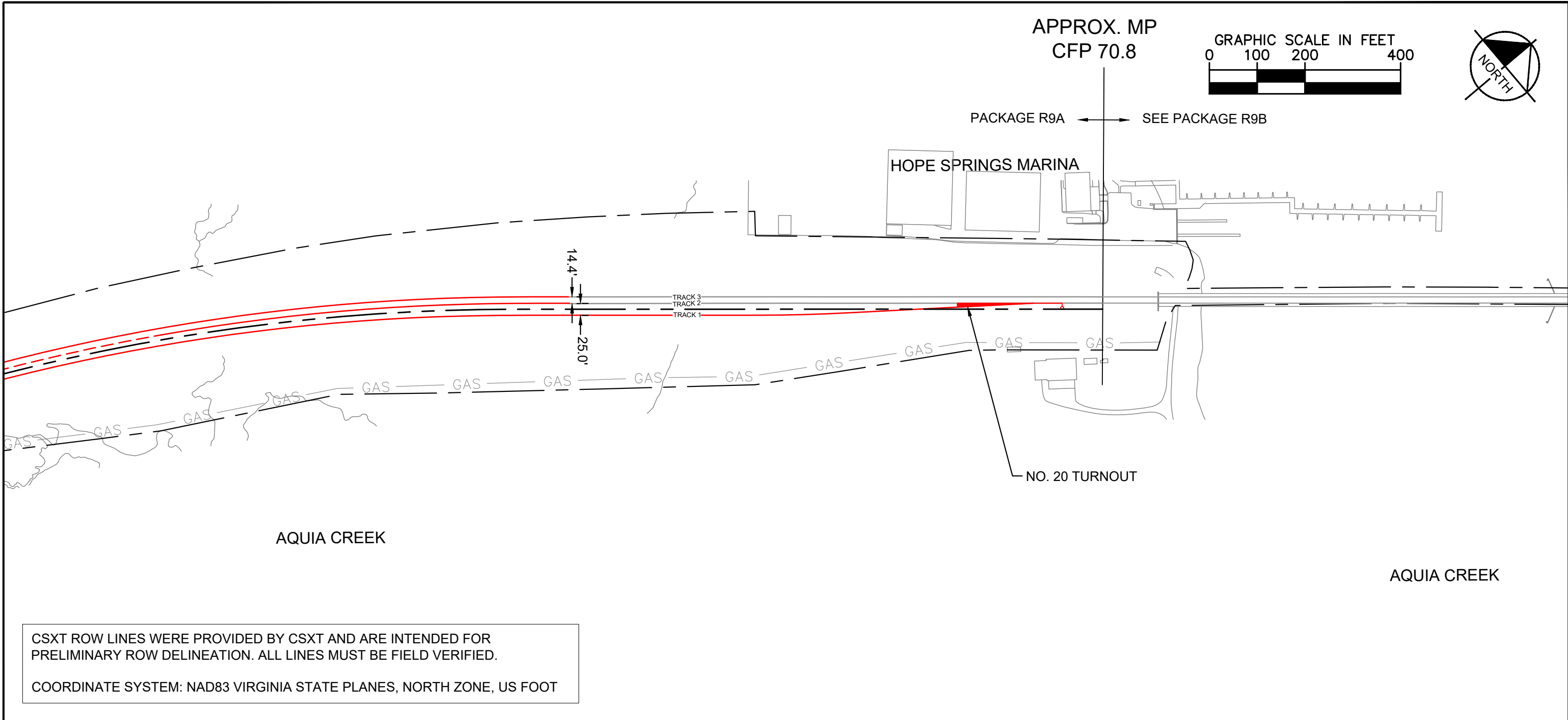
AQUIA CREEK

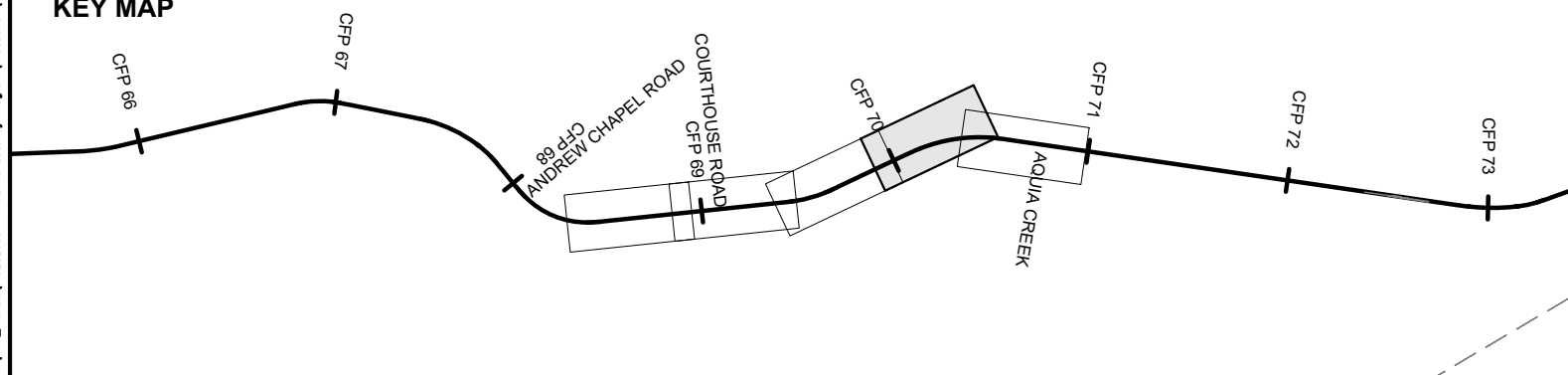

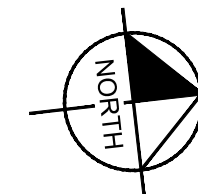
	EXISTING TRACK		CSXT-DRPT DELINEATION
	PROPOSED TRACK		JURISDICTION LINE (FROM GIS)
	SHIFTED TRACK		
	CSXT ROW		

JURISDICTION: Stafford County

 How tomorrow moves		ENHANCED VAL MAPS - DESIGN R9B - AQUIA CREEK THIRD TRACK NORTH	CSXT VAL MAP:V28685 DATE: 3/16/2021		SHEET EV-087 OF EV-283
------------------------	--	---	--	--	---------------------------------

Mar 18 2021 12:10 pm K:\NVA_Traffic\Production\Map\Task 10 - Technical Assistance\BGA_Aquia Creek 3rd Track South E\CAD\Sheets\R9A_3C-Relay.dwg Bp: Synergy\Growth





- | | | | |
|---|----------------|---|------------------------------|
|  | EXISTING TRACK |  | CSXT-DRPT DELINEATION |
|  | PROPOSED TRACK |  | JURISDICTION LINE (FROM GIS) |
|  | SHIFTED TRACK | | |
|  | CSXT ROW | | |

Kimley»Horn

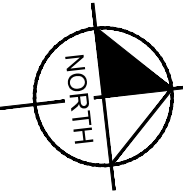
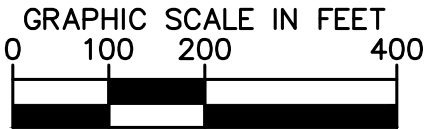
SHEET
EV-089
OF
EV-283

ENHANCED VAL MAPS - DESIGN

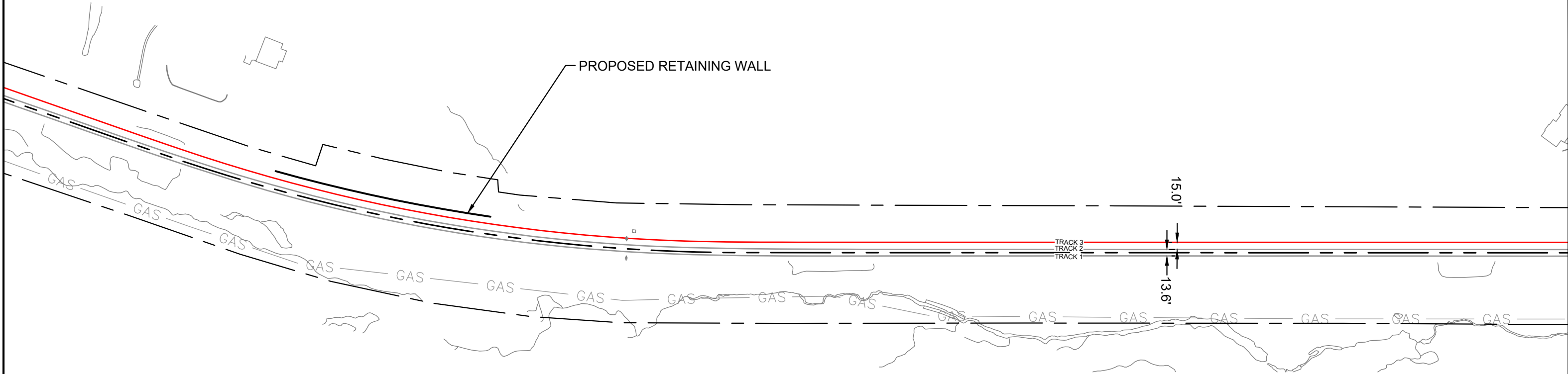
R9A - AQUIA CREEK THIRD TRACK SOUTH (SIDING E)



Mar 18 2021 12:10 pm K:\NVA_Traffic\Production\Map\Task 10 - Technical Assistance\BOL_Aquia Creek 3rd Track South-E\CAD\Sheets\R9A_3S-RightSide.dwg By: Sydney.Grant



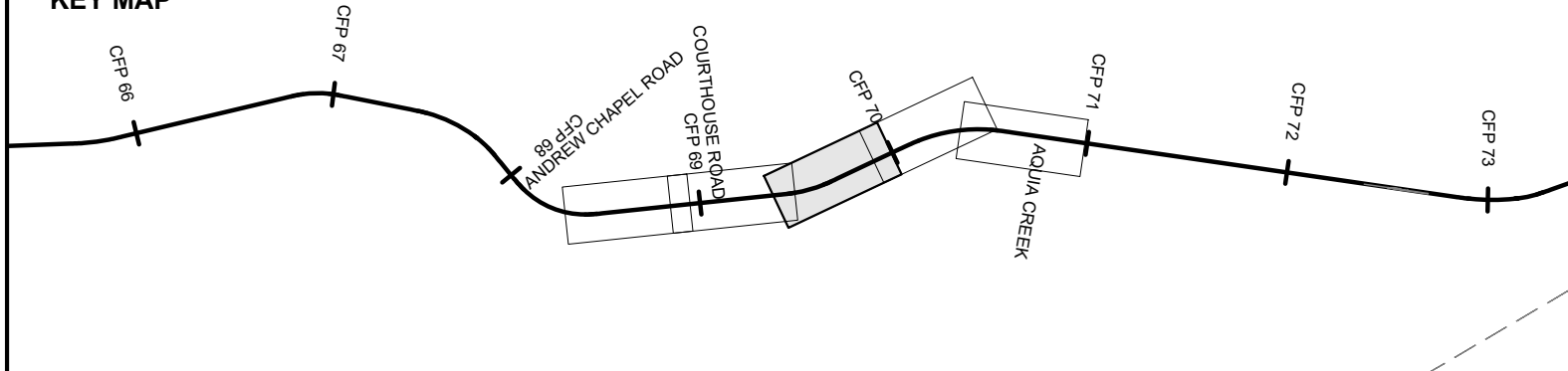
BRITTANY MANOR DRIVE



CSXT ROW LINES WERE PROVIDED BY CSXT AND ARE INTENDED FOR PRELIMINARY ROW DELINEATION. ALL LINES MUST BE FIELD VERIFIED.

COORDINATE SYSTEM: NAD83 VIRGINIA STATE PLANES, NORTH ZONE, US FOOT

KEY MAP



- | | | | |
|--|----------------|--|------------------------------|
| | EXISTING TRACK | | CSXT-DRPT DELINEATION |
| | PROPOSED TRACK | | JURISDICTION LINE (FROM GIS) |
| | SHIFTED TRACK | | |
| | CSXT ROW | | |

JURISDICTION: Stafford County



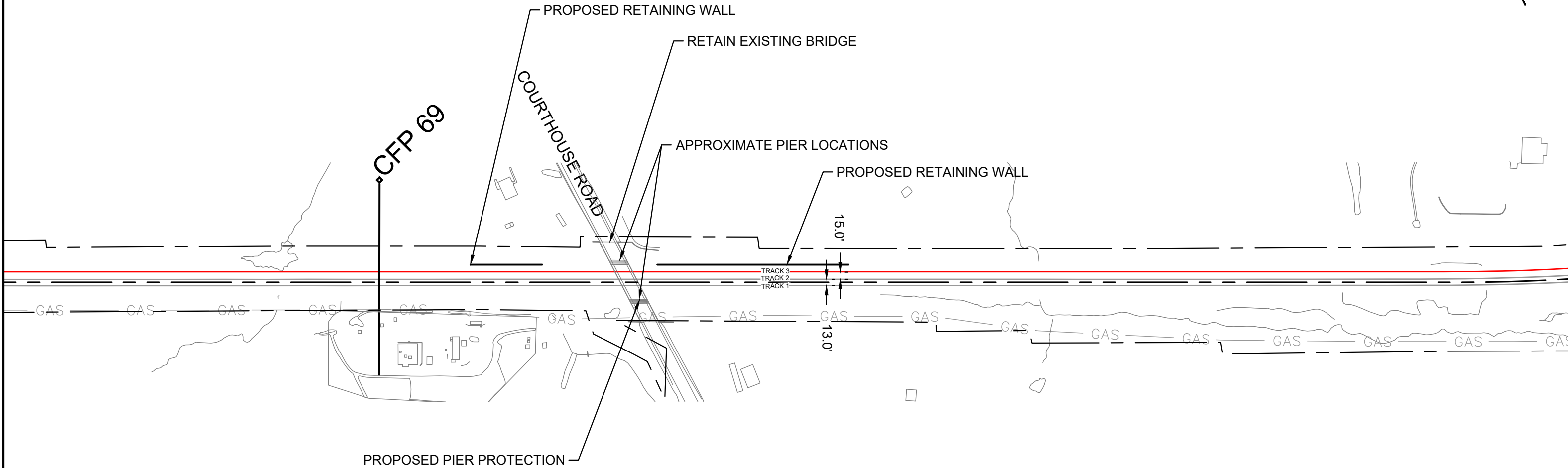
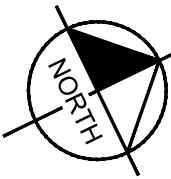
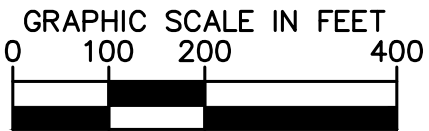
ENHANCED VAL MAPS - DESIGN
R9A - AQUIA CREEK THIRD TRACK SOUTH (SIDING E)

CSXT VAL MAP:V28684
DATE: 3/16/2021



SHEET
EV-090
OF
EV-283

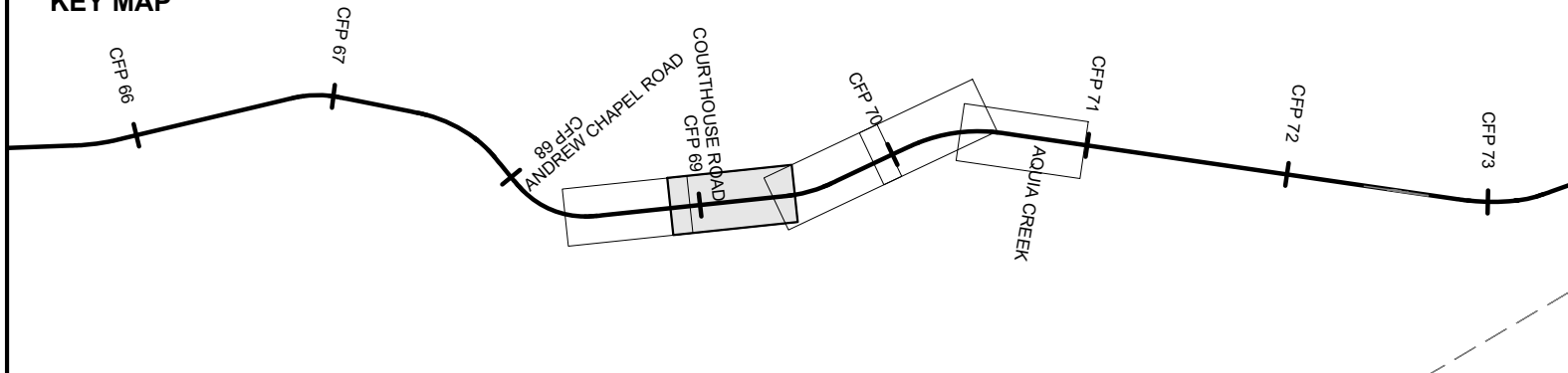
Mar 18 2021 12:10 pm K:\NVA_Trial\113282000 - Atlantic Gateway Program\Production\Map\Track 10 - Technical Assistance\BOL_Aquia Creek 3rd Track South E\CAD\Sheets\R9A_3S-Relief.dwg By: Sybilus.Grant



CSXT ROW LINES WERE PROVIDED BY CSXT AND ARE INTENDED FOR PRELIMINARY ROW DELINEATION. ALL LINES MUST BE FIELD VERIFIED.

COORDINATE SYSTEM: NAD83 VIRGINIA STATE PLANES, NORTH ZONE, US FOOT

KEY MAP



ENHANCED VAL MAPS - DESIGN
R9A - AQUIA CREEK THIRD TRACK SOUTH (SIDING E)

JURISDICTION: Stafford County

CSXT VAL MAP:V28684
DATE: 3/16/2021

Kimley»Horn

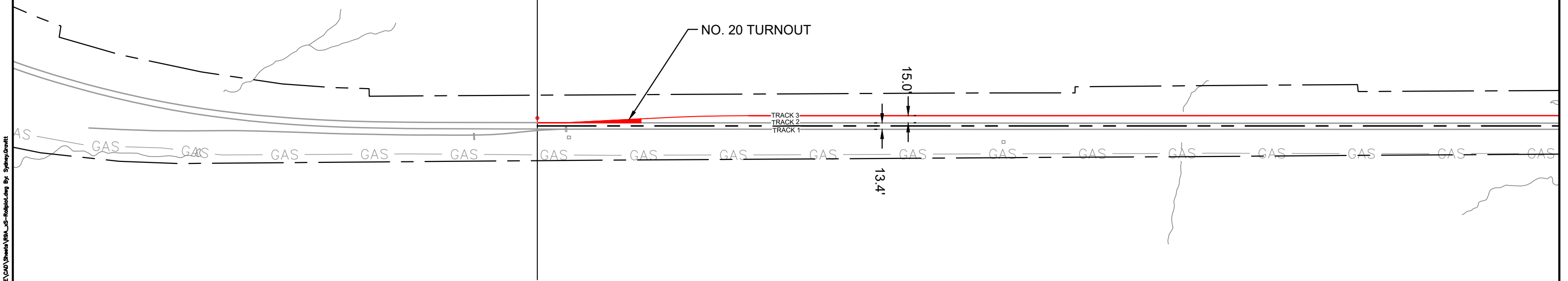
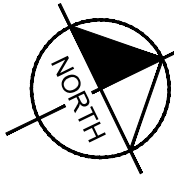
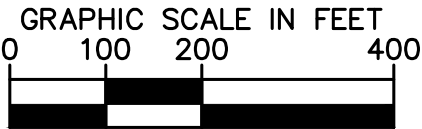
SHEET
EV-091
OF
EV-283

Mar 18 2021 12:10 pm K:\NVA_Traffic\Production\Map\Track 10 - Technical Assistance\BOL_Aquia Creek 3rd Track South\Sheet\R9A_3S-Subplot.dwg By: Sybil/Greiff

APPROX. MP
CFP 68.5

SEE PACKAGE
R10C

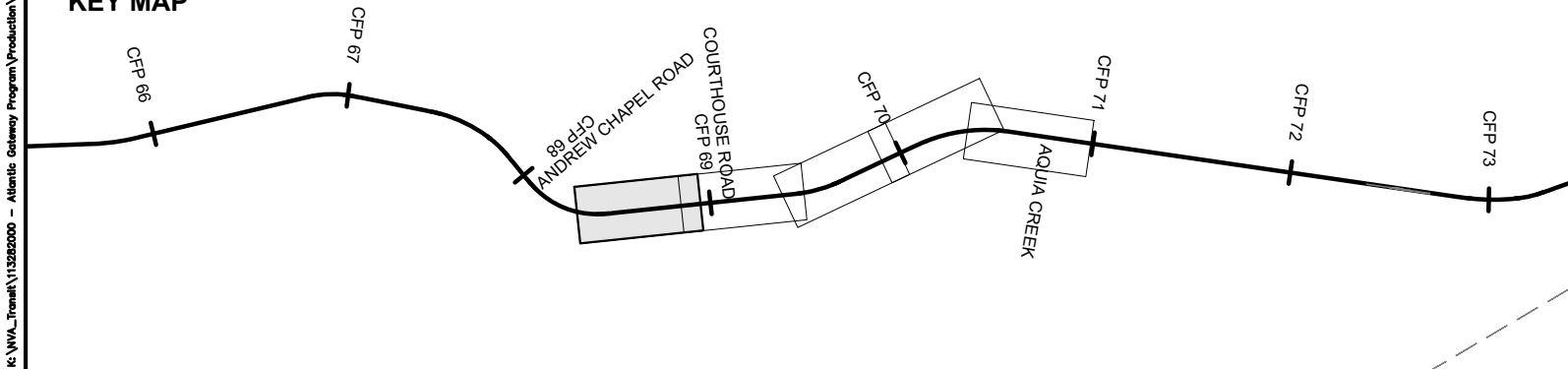
PACKAGE
R9A



CSXT ROW LINES WERE PROVIDED BY CSXT AND ARE INTENDED FOR PRELIMINARY ROW DELINEATION. ALL LINES MUST BE FIELD VERIFIED.

COORDINATE SYSTEM: NAD83 VIRGINIA STATE PLANES, NORTH ZONE, US FOOT

KEY MAP



- | | | | |
|--|----------------|--|------------------------------|
| | EXISTING TRACK | | CSXT-DRPT DELINEATION |
| | PROPOSED TRACK | | JURISDICTION LINE (FROM GIS) |
| | SHIFTED TRACK | | |
| | CSXT ROW | | |

JURISDICTION: Stafford County

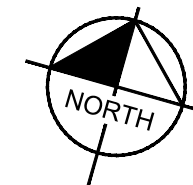
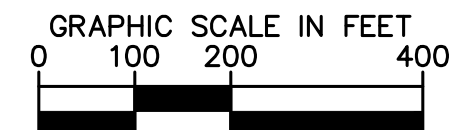


ENHANCED VAL MAPS - DESIGN
R9A - AQUIA CREEK THIRD TRACK SOUTH (SIDING E)

CSXT VAL MAP:V28684
DATE: 3/16/2021



SHEET
EV-092
OF
EV-283



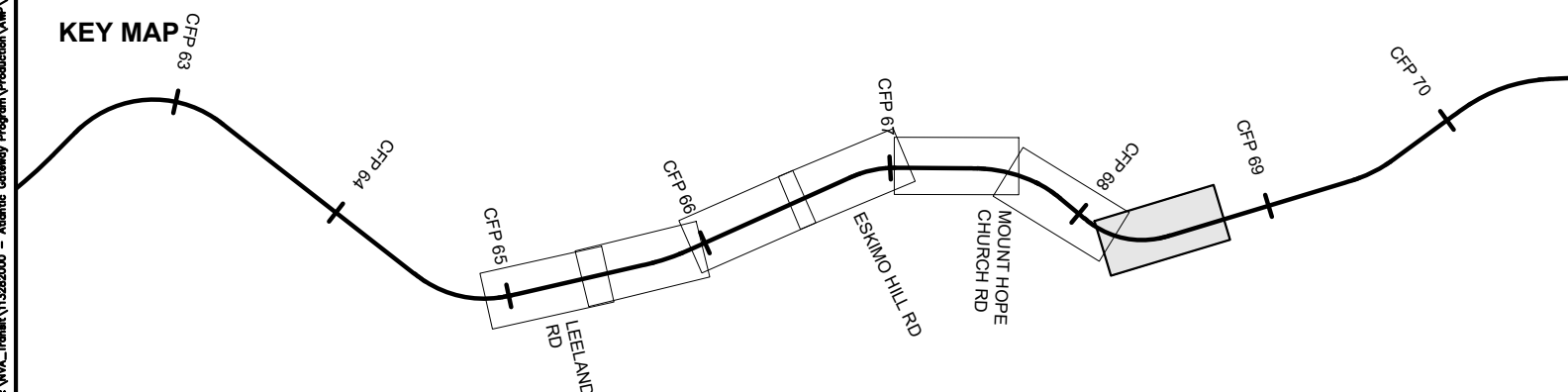
APPROX. MP
CFP 68.5

PACKAGE
R10C

SEE PACKAGE
R9A

CSXT ROW LINES WERE PROVIDED BY CSXT AND ARE INTENDED FOR PRELIMINARY ROW DELINEATION. ALL LINES MUST BE FIELD VERIFIED.

COORDINATE SYSTEM: NAD83 VIRGINIA STATE PLANES, NORTH ZONE, US FOOT



EXISTING TRACK

PROPOSED TRACK

SHIFTED TRACK

CSXT ROW

CSXT-DRPT DELINEATION

JURISDICTION LINE (FROM GIS)

JURISDICTION: Stafford County

CSXT VAL MAP:V28684

DATE: 3/16/2021

Kimley»Horn

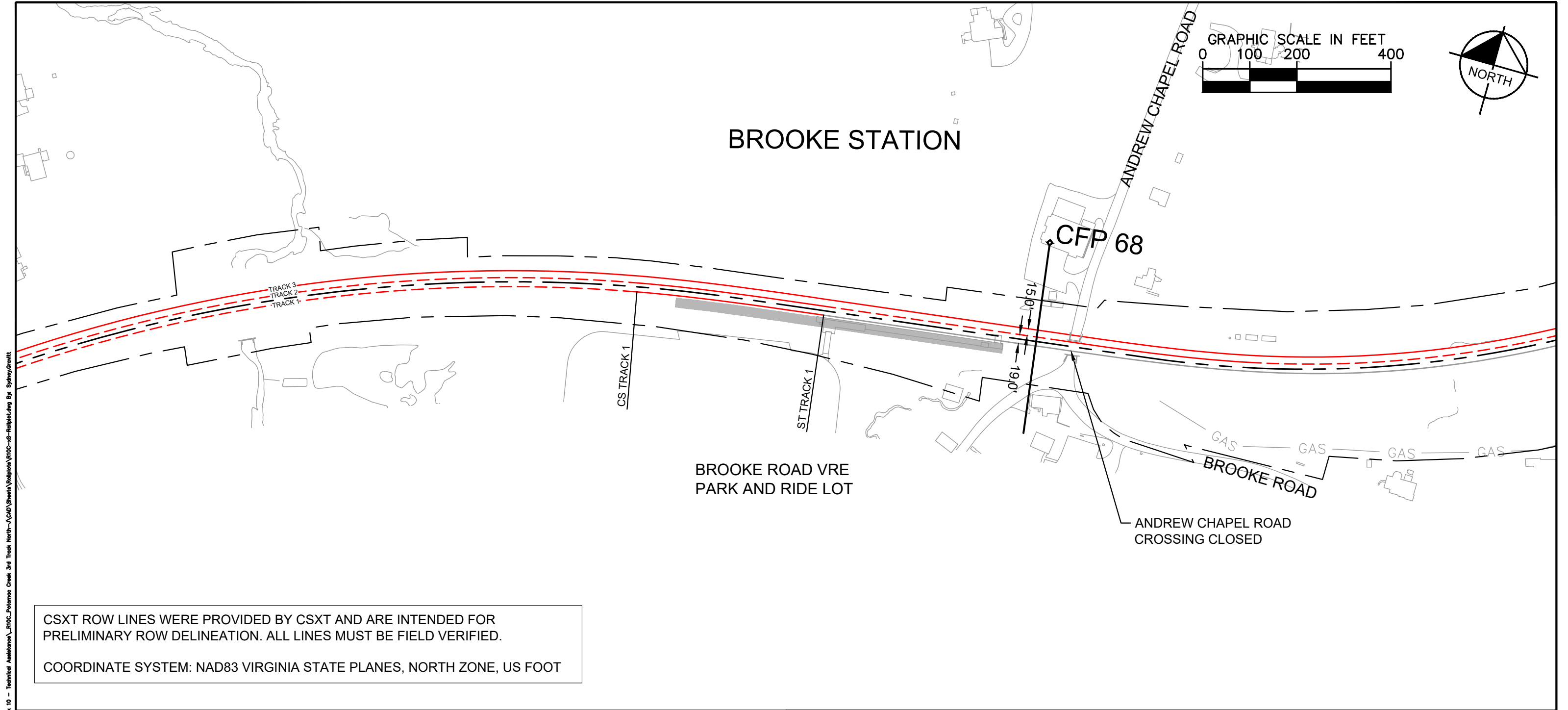
SHEET
EV-093
OF
EV-283

ENHANCED VAL MAPS - DESIGN

R10C-POTOMAC CREEK THIRD TRACK NORTH

DRPT.

Mar 18 2021 12:14 pm K:\NVA_Traffic\113282000 - Atlantic Gateway Program\Production\Map\Track 10 - Technical Assistance\R10C-Potomac Creek 3rd Track North\NVA\Shaded\Relief.dwg By: Sydney Orritt



CSXT ROW LINES WERE PROVIDED BY CSXT AND ARE INTENDED FOR PRELIMINARY ROW DELINEATION. ALL LINES MUST BE FIELD VERIFIED.

COORDINATE SYSTEM: NAD83 VIRGINIA STATE PLANES, NORTH ZONE, US FOOT

KEY MAP

CFP 63, CFP 64, CFP 65, CFP 66, CFP 67, CFP 68, CFP 69, CFP 70

LEELAND RD, ESKIMO HILL RD, MOUNT HOPE CHURCH RD

— EXISTING TRACK

— PROPOSED TRACK

- - - SHIFTED TRACK

- - - CSXT ROW

- - - CSXT-DRPT DELINEATION

- - - JURISDICTION LINE (FROM GIS)

JURISDICTION: Stafford County

CSXT VAL MAP:V28683

DATE: 3/16/2021

Kimley»Horn

SHEET EV-094 OF EV-283

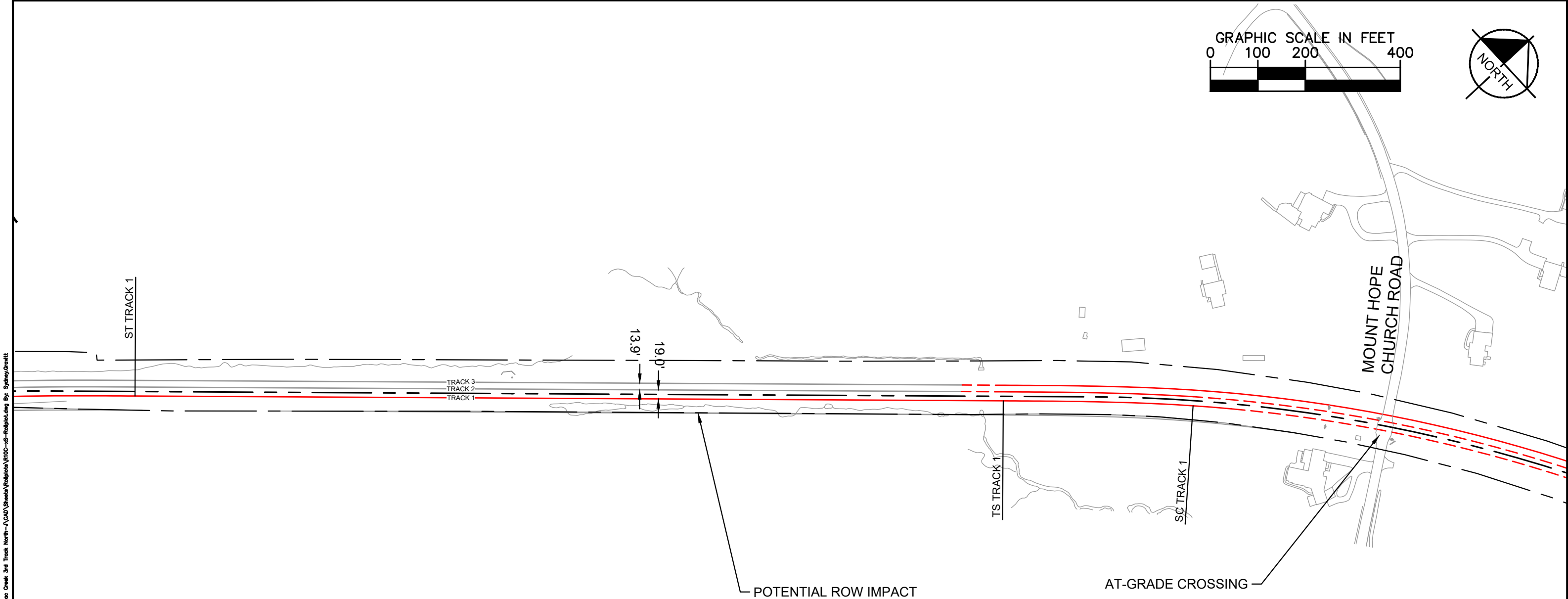
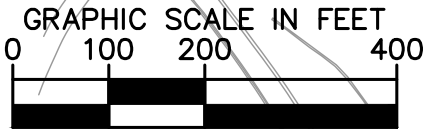
CSX
How tomorrow moves

DRPT

ENHANCED VAL MAPS - DESIGN

R10C-POTOMAC CREEK THIRD TRACK NORTH

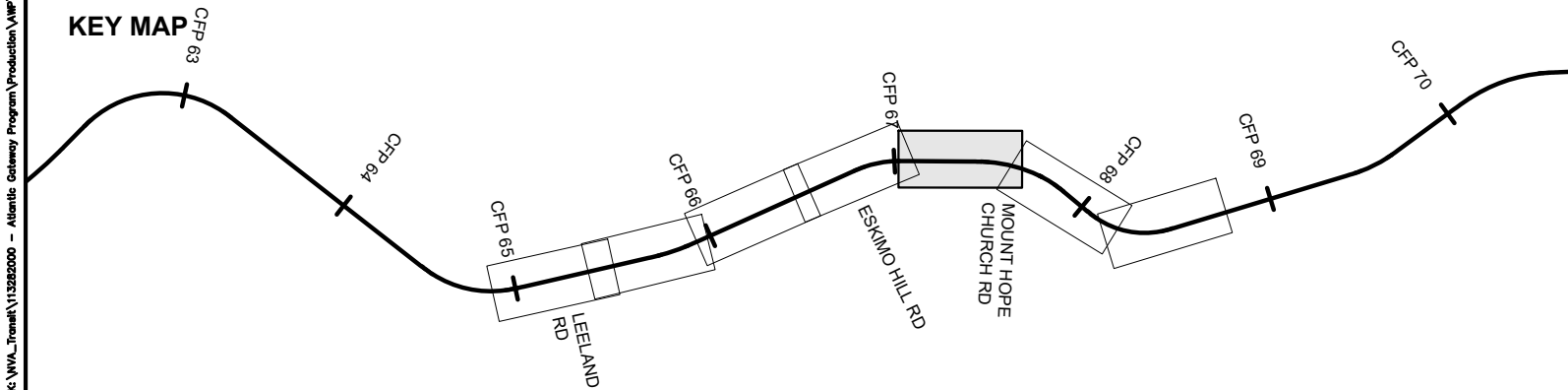
Mar 18 2021 12:14 pm K:\NVA_Trial\113282000 - Atlantic Gateway Program\Production\Map\Track 10 - Technical Assistance\R10C-Potomac Creek 3rd Track North-VCS\Sheets\Relists\R10C-VCS-Relist.dwg By: Sydney Givetti



CSXT ROW LINES WERE PROVIDED BY CSXT AND ARE INTENDED FOR PRELIMINARY ROW DELINEATION. ALL LINES MUST BE FIELD VERIFIED.

COORDINATE SYSTEM: NAD83 VIRGINIA STATE PLANES, NORTH ZONE, US FOOT

KEY MAP



- | | | | |
|--|----------------|--|------------------------------|
| | EXISTING TRACK | | CSXT-DRPT DELINEATION |
| | PROPOSED TRACK | | JURISDICTION LINE (FROM GIS) |
| | SHIFTED TRACK | | |
| | CSXT ROW | | |

JURISDICTION: Stafford County



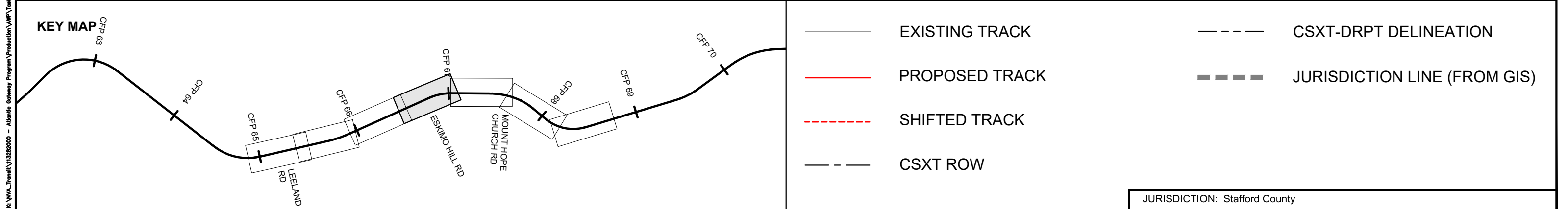
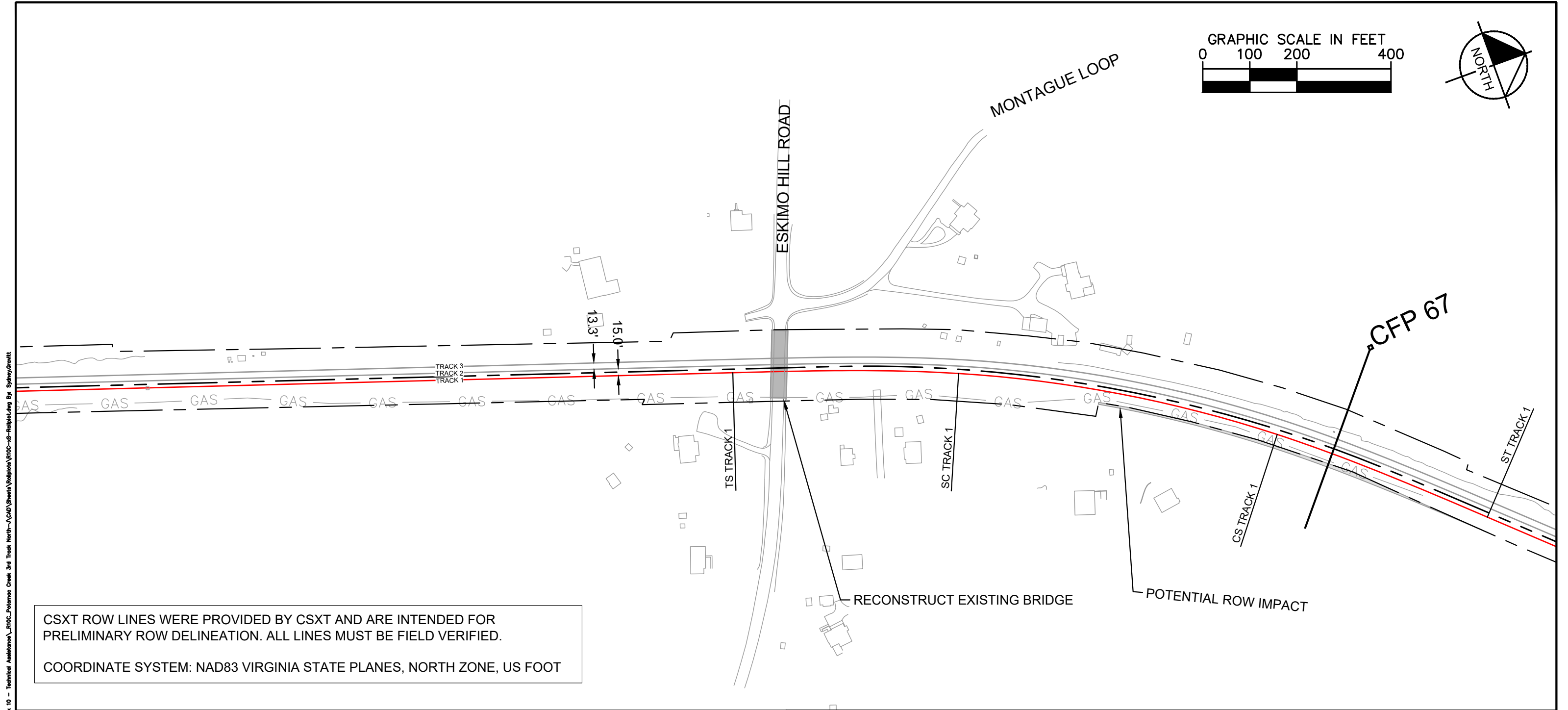
ENHANCED VAL MAPS - DESIGN
R10C-POTOMAC CREEK THIRD TRACK NORTH


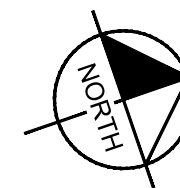
CSXT VAL MAP:V28683
DATE: 3/16/2021



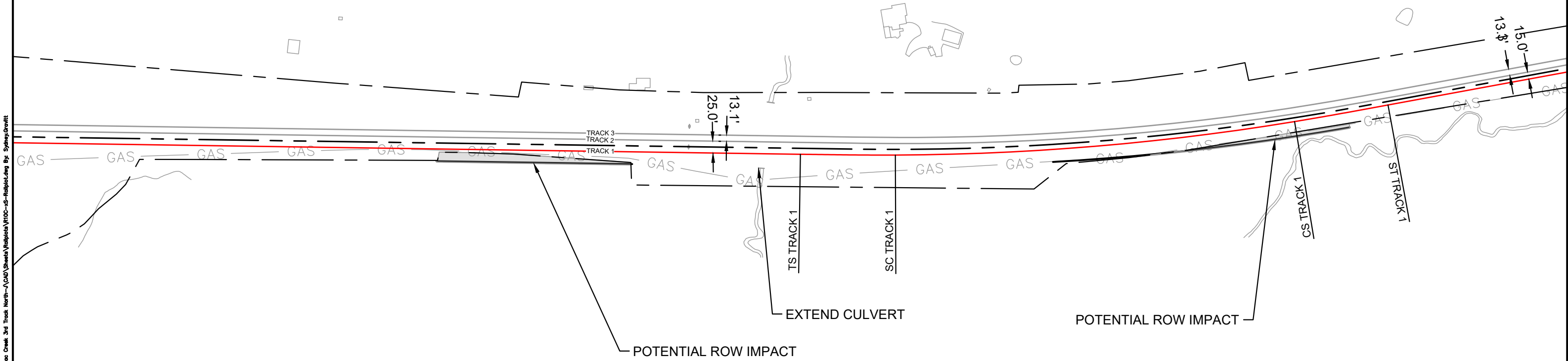
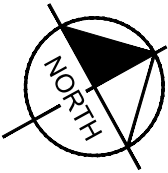
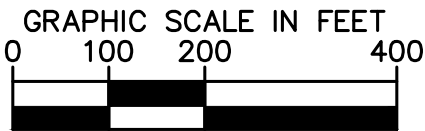
SHEET
EV-095
OF
EV-283

Mar 18 2021 12:14 pm K:\NVA_Traffic\113282000 - Atlantic Gateway Program\Production\Map\Track 10 - Technical Assistance\R10C-Potomac Creek 3rd Track North-VCS\Sheets\Relines\R10C-VCS-Relines.dwg By: Sydney Givitt



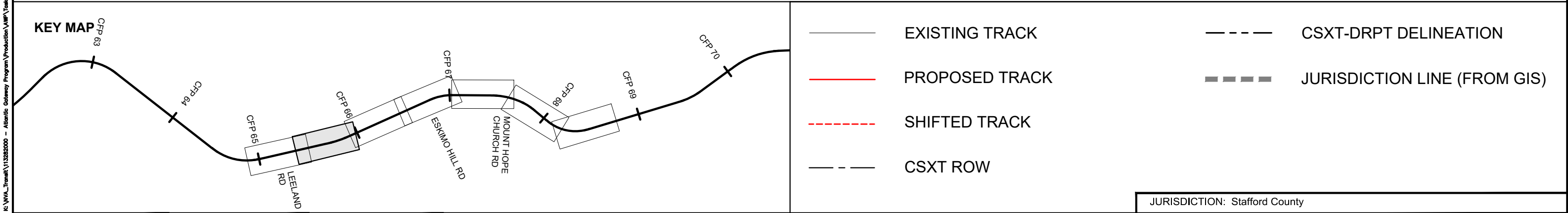


Mar 18 2021 12:15 pm K:\NVA_Traffic\113282000 - Atlantic Gateway Program\Production\Map\Track 10 - Technical Assistance\R10C-Potomac Creek 3rd Track North-VCS\Shawn\Religion\R10C-VS-Religion.dwg By: Sydney Orvitt



CSXT ROW LINES WERE PROVIDED BY CSXT AND ARE INTENDED FOR PRELIMINARY ROW DELINEATION. ALL LINES MUST BE FIELD VERIFIED.

COORDINATE SYSTEM: NAD83 VIRGINIA STATE PLANES, NORTH ZONE, US FOOT



ENHANCED VAL MAPS - DESIGN

R10C-POTOMAC CREEK THIRD TRACK NORTH

JURISDICTION: Stafford County

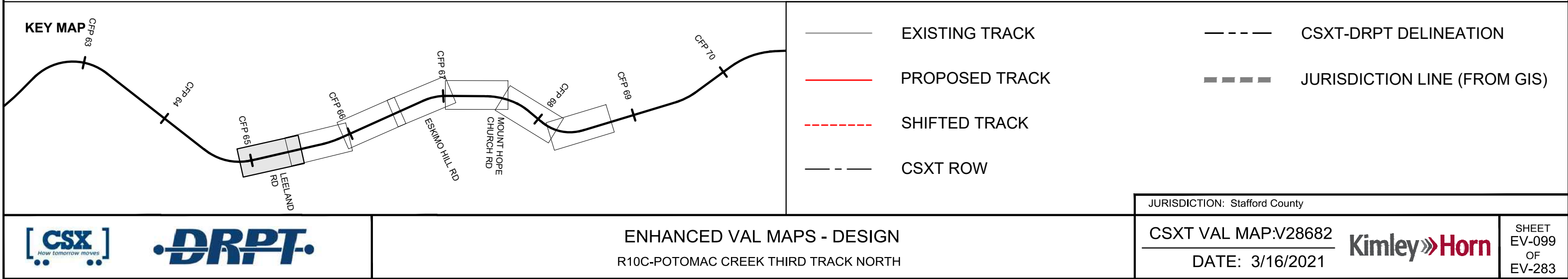
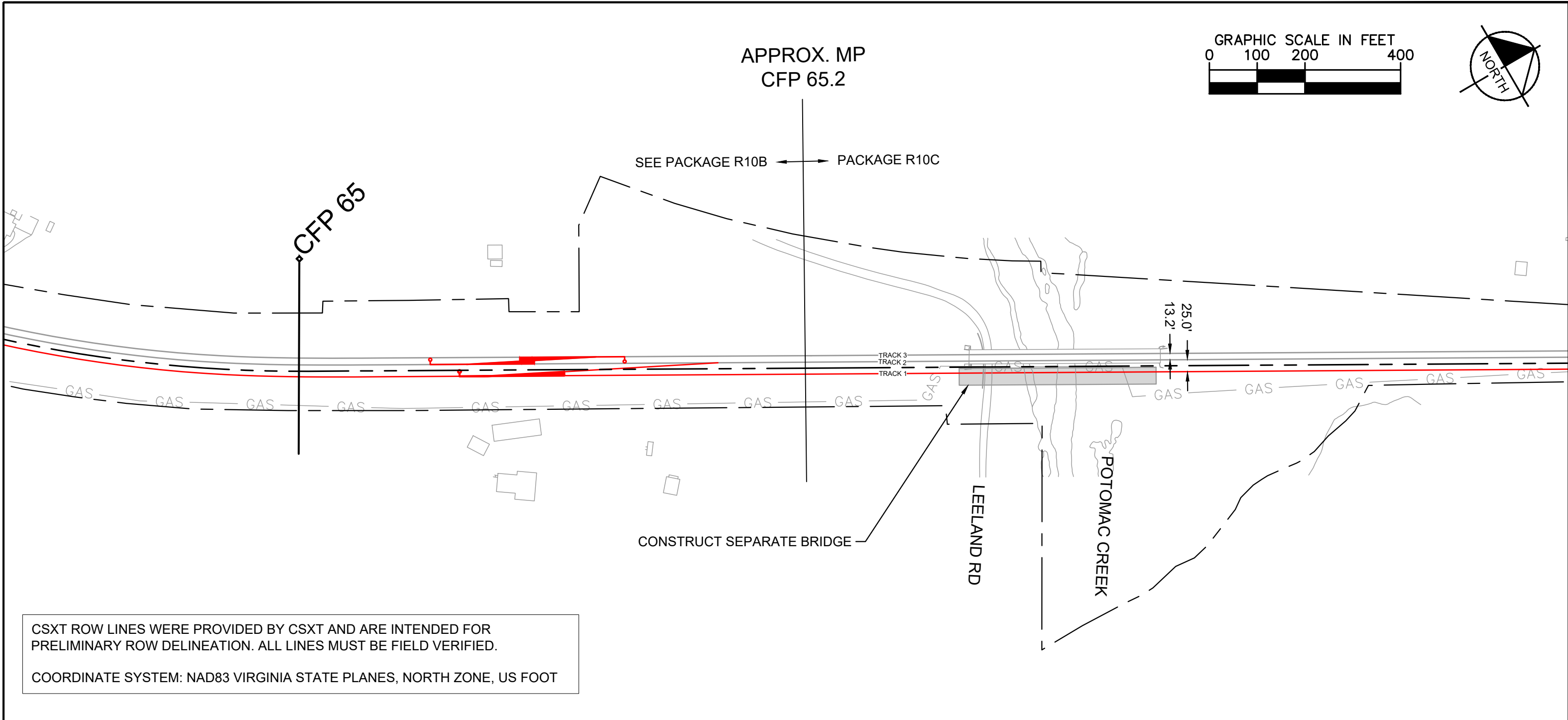
CSXT VAL MAP:V28682

DATE: 3/16/2021

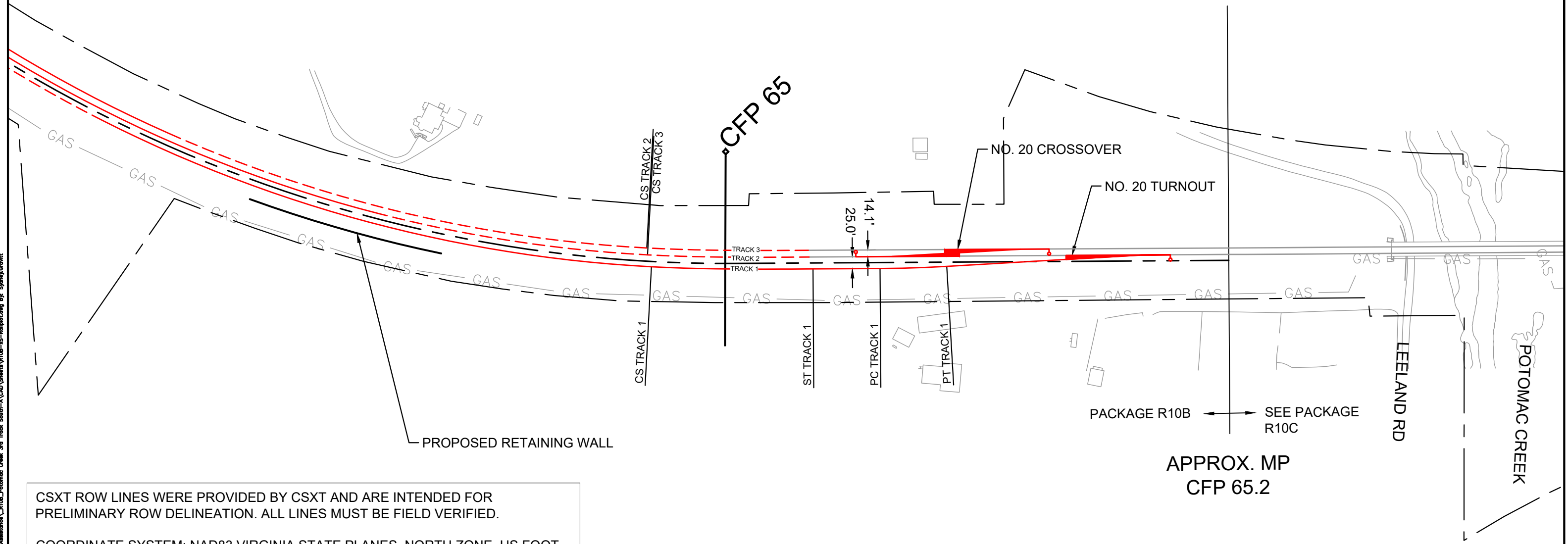
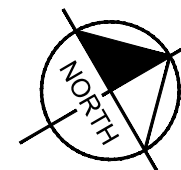
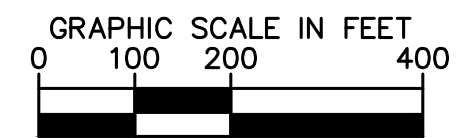


SHEET
EV-098
OF
EV-283

Mar 18 2021 12:15 pm K:\NVA_Traffic\113282000 - Atlantic Gateway Program\Production\Map\Track 10 - Technical Assistance\CFP_Potomac Creek 3rd Track North--\CAD\Sheets\Relists\R10C-VS-Relist.dwg By: Sydney Givett



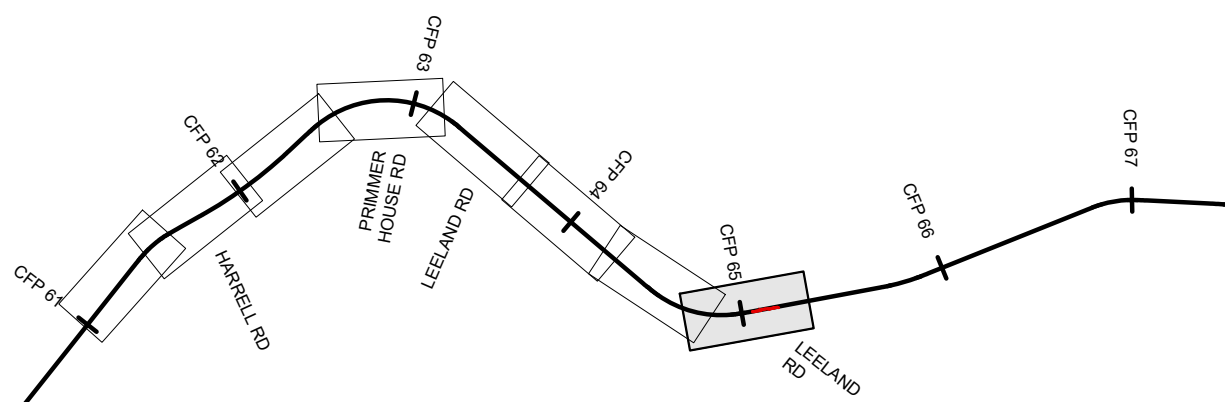
Mar 18 2021 12:17 pm K:\NVA_Traffic\113282000 - Atlantic Gateway Program\Production\Map\Track 10 - Technical Assistance\A_R10B_Potomac Creek 3rd Track South-A\CAD\Sheet\R10B-S-Relief.dwg B3: Sydney Crawford



CSXT ROW LINES WERE PROVIDED BY CSXT AND ARE INTENDED FOR PRELIMINARY ROW DELINEATION. ALL LINES MUST BE FIELD VERIFIED.

COORDINATE SYSTEM: NAD83 VIRGINIA STATE PLANES, NORTH ZONE, US FOOT

KEY MAP





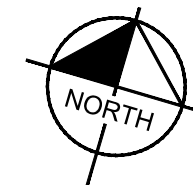
- | | | | |
|--|----------------|--|------------------------------|
| | EXISTING TRACK | | CSXT-DRPT DELINEATION |
| | PROPOSED TRACK | | JURISDICTION LINE (FROM GIS) |
| | SHIFTED TRACK | | |
| | CSXT ROW | | |



ENHANCED VAL MAPS - DESIGN

R10B - POTOMAC CREEK THIRD TRACK SOUTH (SIDING A)

JURISDICTION: Stafford County	
CSXT VAL MAP:V28682	
DATE: 3/16/2021	
SHEET EV-100 OF EV-283	



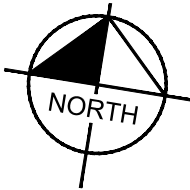
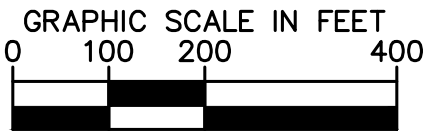
Kimley»Horn

SHEET
EV-101
OF
EV-283

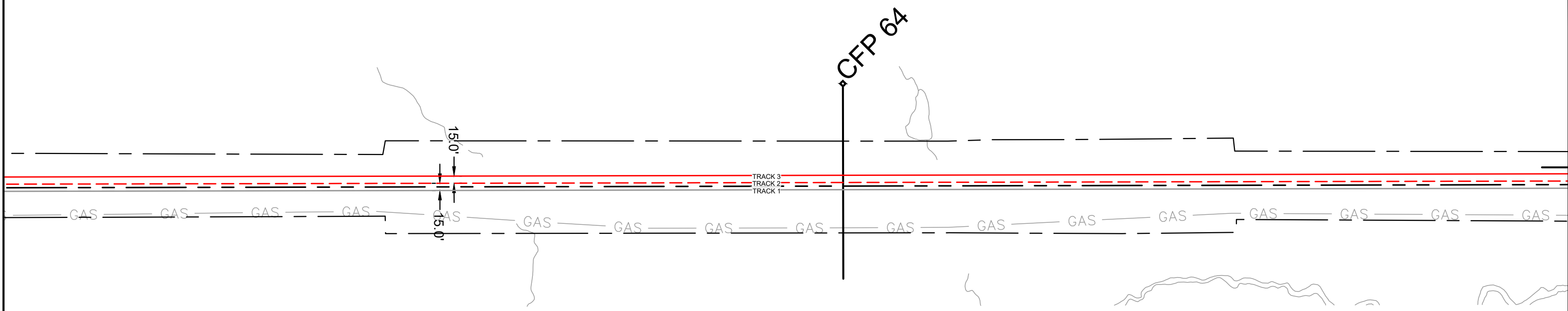
R10B - POTOMAC CREEK THIRD TRACK SOUTH (SIDING A)



Mar 18 2021 12:18 pm K:\NVA_Traffic\113282000 - Atlantic Gateway Program\Production\Map\Task 10 - Technical Assistance\R10B_Potomac Creek 3rd Track South-A\CAD\Sheet\R10B-S-Relief.dwg B3: Sydney Crawford



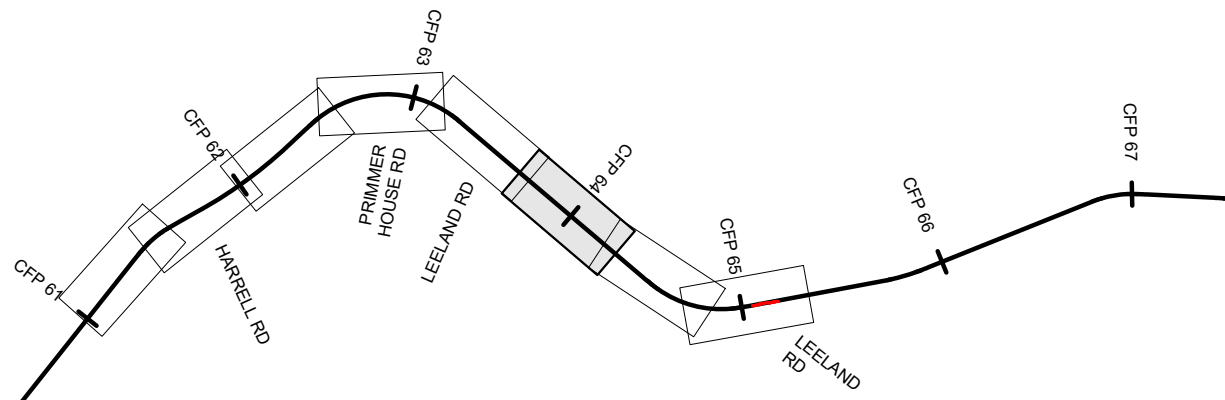
WALL



CSXT ROW LINES WERE PROVIDED BY CSXT AND ARE INTENDED FOR PRELIMINARY ROW DELINEATION. ALL LINES MUST BE FIELD VERIFIED.

COORDINATE SYSTEM: NAD83 VIRGINIA STATE PLANES, NORTH ZONE, US FOOT

KEY MAP



- | | | | |
|--|----------------|--|------------------------------|
| | EXISTING TRACK | | CSXT-DRPT DELINEATION |
| | PROPOSED TRACK | | JURISDICTION LINE (FROM GIS) |
| | SHIFTED TRACK | | |
| | CSXT ROW | | |

JURISDICTION: Stafford County



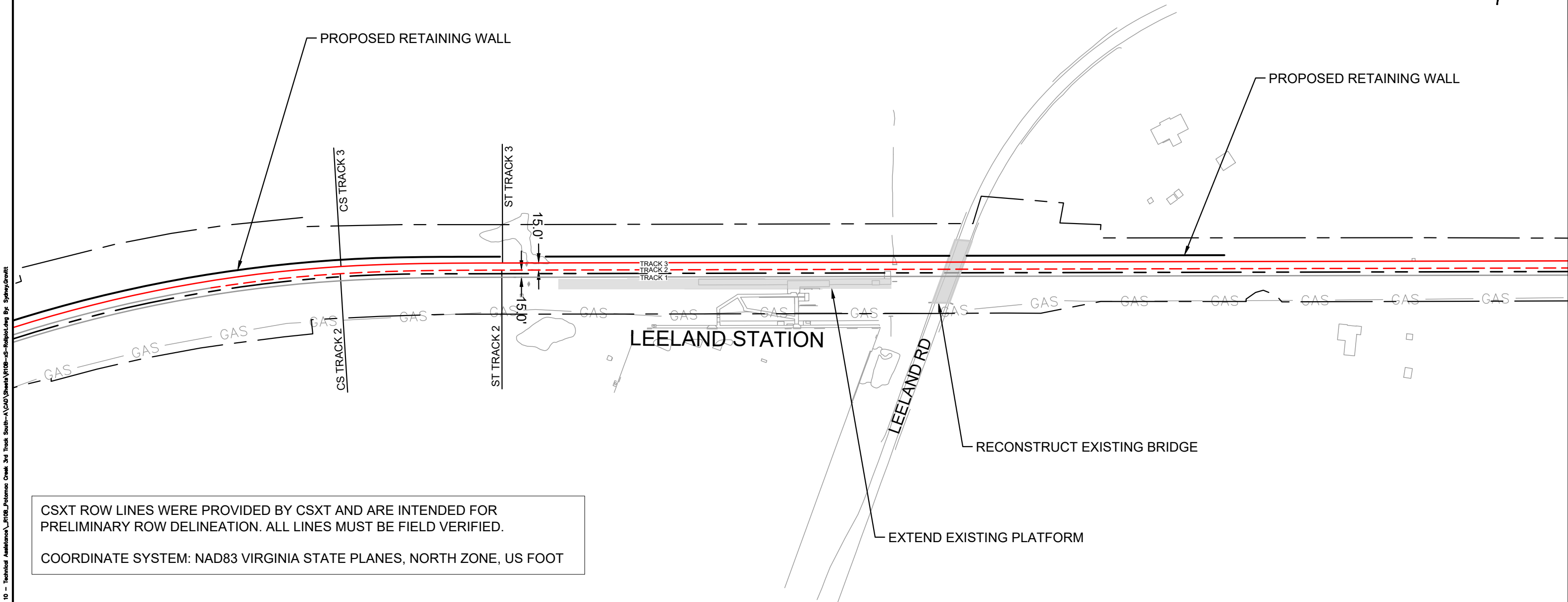
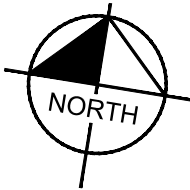
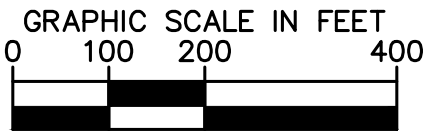
ENHANCED VAL MAPS - DESIGN
R10B - POTOMAC CREEK THIRD TRACK SOUTH (SIDING A)

CSXT VAL MAP:V28681
DATE: 3/16/2021



SHEET
EV-102
OF
EV-283


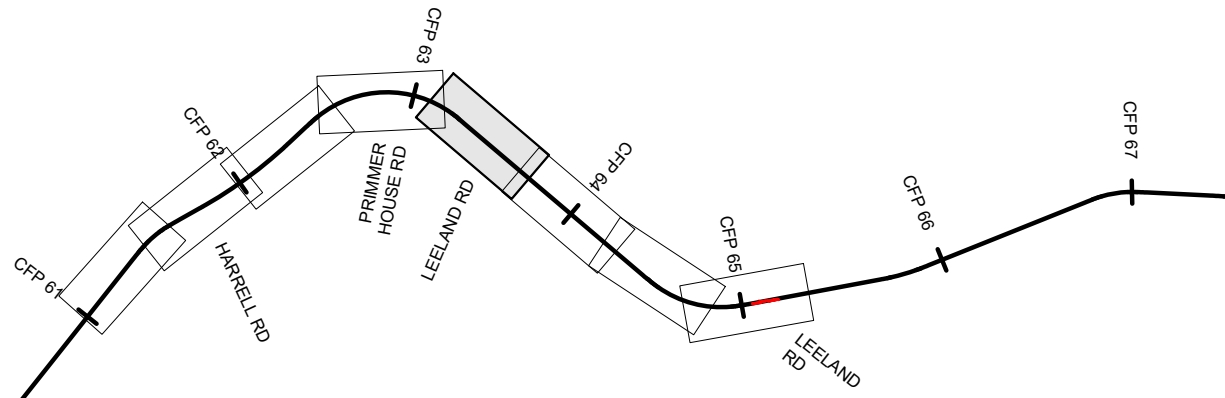
Mar 16 2021 12:18 pm K:\NVA_Traffic\113282000 - Atlantic Gateway Program\Production\Map\Task 10 - Technical Assistance\A10B_Potomac Creek 3rd Track South-A10B\Sheet\R10B-S-Relief.dwg By: Sydney Crawford



CSXT ROW LINES WERE PROVIDED BY CSXT AND ARE INTENDED FOR PRELIMINARY ROW DELINEATION. ALL LINES MUST BE FIELD VERIFIED.

COORDINATE SYSTEM: NAD83 VIRGINIA STATE PLANES, NORTH ZONE, US FOOT

KEY MAP



JURISDICTION: Stafford County



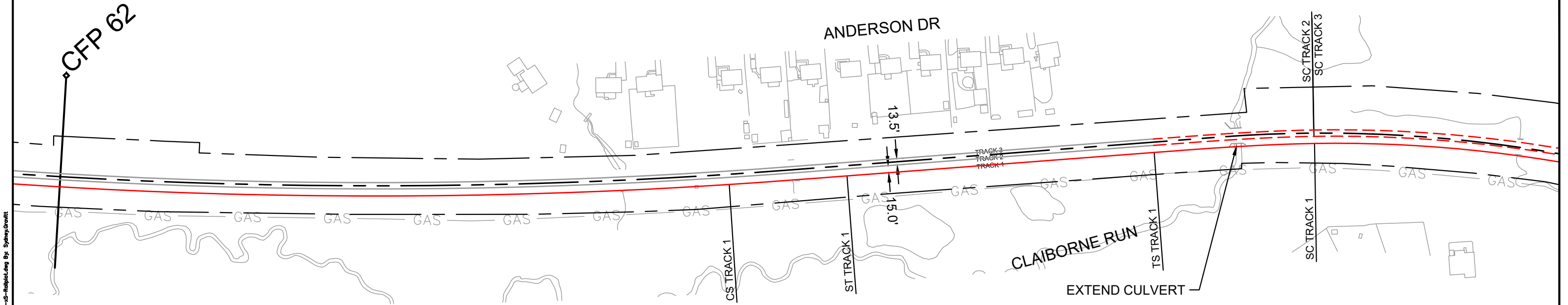
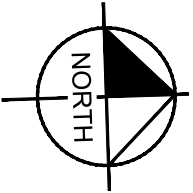
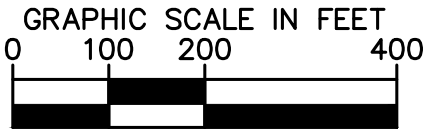
ENHANCED VAL MAPS - DESIGN
R10B - POTOMAC CREEK THIRD TRACK SOUTH (SIDING A)

CSXT VAL MAP:V28681
DATE: 3/16/2021



SHEET
EV-103
OF
EV-283

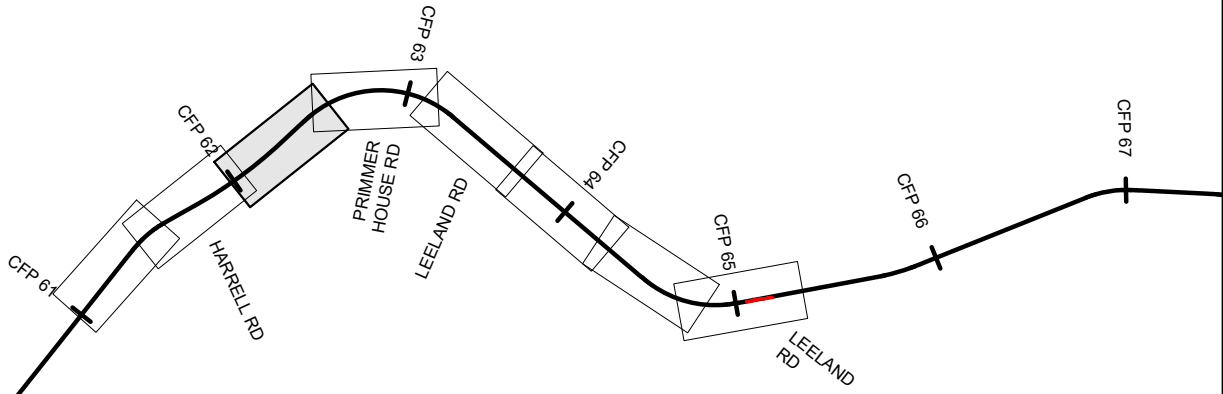
Mar 18 2021 12:18 pm K:\NVA_Traffic\113282000 - Atlantic Gateway Program\Production\Map\Task 10 - Technical Assistance\R10B_Potomac Creek 3rd Track South-A\CAD\Sheet\R10B-S-Relief.dwg B3: Sydney.Crowl



CSXT ROW LINES WERE PROVIDED BY CSXT AND ARE INTENDED FOR PRELIMINARY ROW DELINEATION. ALL LINES MUST BE FIELD VERIFIED.

COORDINATE SYSTEM: NAD83 VIRGINIA STATE PLANES, NORTH ZONE, US FOOT

KEY MAP



- | | | | |
|--|----------------|--|------------------------------|
| | EXISTING TRACK | | CSXT-DRPT DELINEATION |
| | PROPOSED TRACK | | JURISDICTION LINE (FROM GIS) |
| | SHIFTED TRACK | | |
| | CSXT ROW | | |



ENHANCED VAL MAPS - DESIGN
R10B - POTOMAC CREEK THIRD TRACK SOUTH (SIDING A)

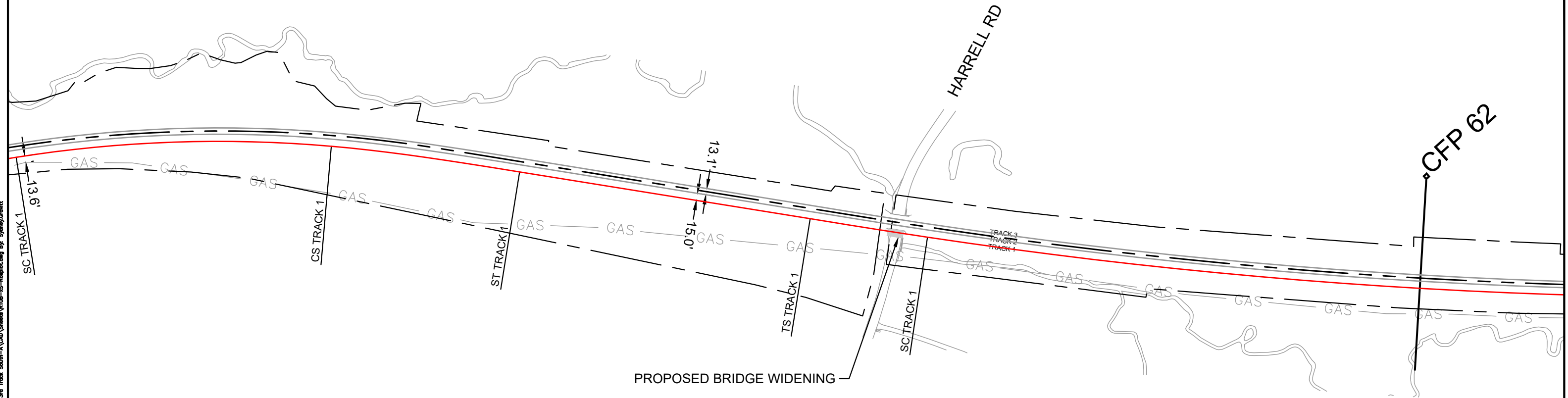
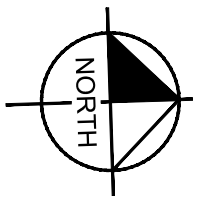
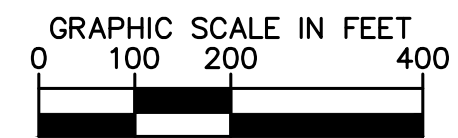
JURISDICTION: Stafford County

CSXT VAL MAP:V28542
DATE: 3/16/2021



SHEET
EV-105
OF
EV-283

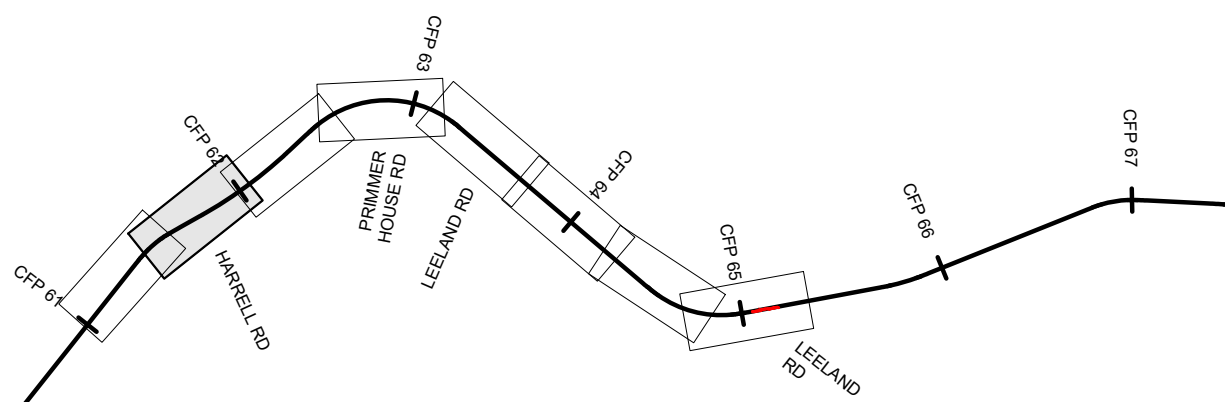
Mar 18 2021 12:18 pm K:\NVA_Traffic\113282000 - Atlantic Gateway Program\Production\Map\Track 10 - Technical Assistance\R10B_Potomac Creek 3rd Track South-A\CAD\Sheet\R10B-S-Relief.dwg Bp: SydneyCovitt



CSXT ROW LINES WERE PROVIDED BY CSXT AND ARE INTENDED FOR PRELIMINARY ROW DELINEATION. ALL LINES MUST BE FIELD VERIFIED.

COORDINATE SYSTEM: NAD83 VIRGINIA STATE PLANES, NORTH ZONE, US FOOT

KEY MAP



- | | | | |
|--|----------------|--|------------------------------|
| | EXISTING TRACK | | CSXT-DRPT DELINEATION |
| | PROPOSED TRACK | | JURISDICTION LINE (FROM GIS) |
| | SHIFTED TRACK | | |
| | CSXT ROW | | |

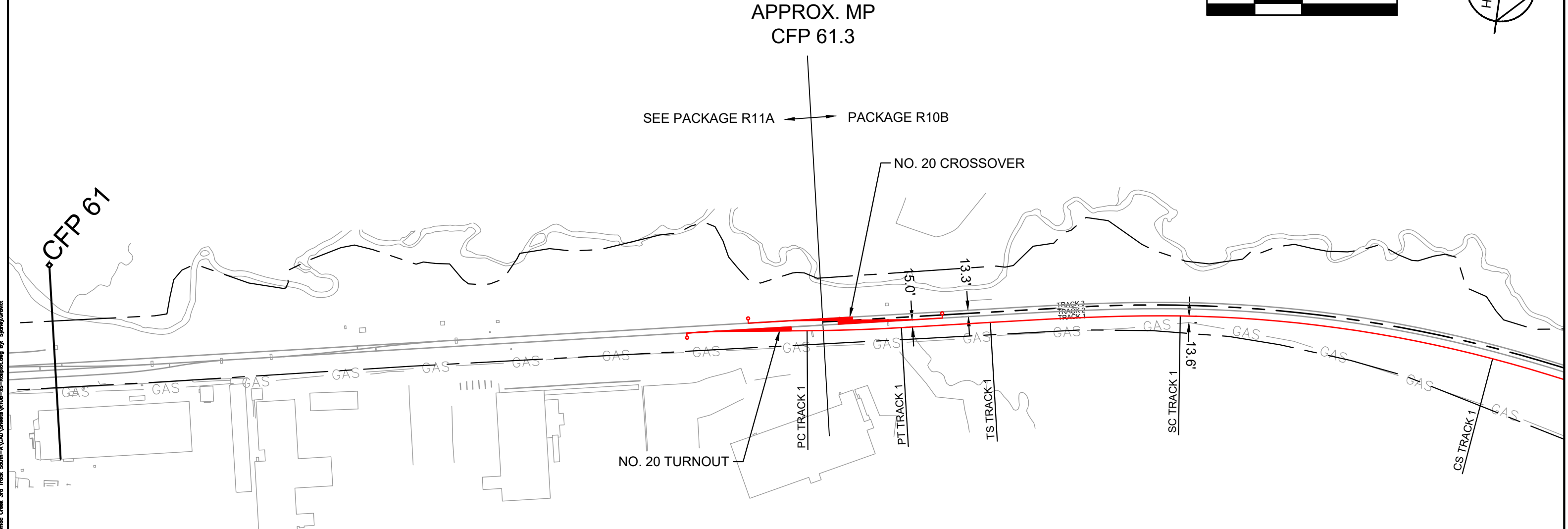
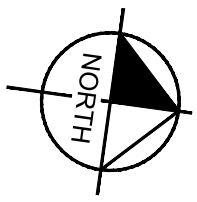
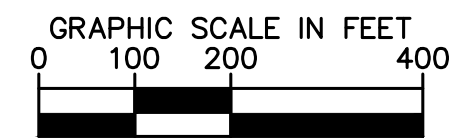


ENHANCED VAL MAPS - DESIGN

R10B - POTOMAC CREEK THIRD TRACK SOUTH (SIDING A)

JURISDICTION: Stafford County	
CSXT VAL MAP:V28540	
DATE: 3/16/2021	
SHEET EV-106 OF EV-283	

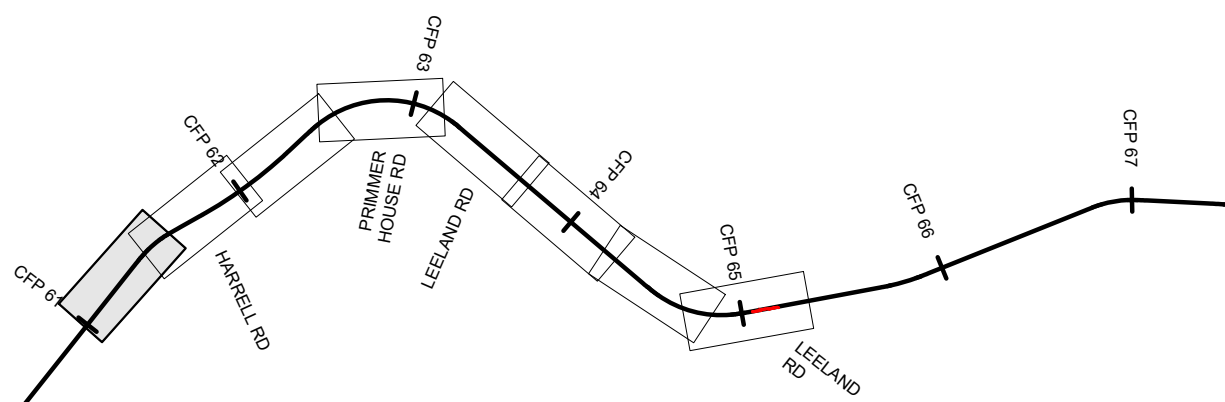
Mar 18 2021 12:18 pm K:\NVA_Traffic\113282000 - Atlantic Gateway Program\Production\Map\Track 10 - Technical Assistance\R10B_Potomac Creek 3rd Track South-A\CSX\Sheet\R10B-S-Relocated.dwg By: Sydney Crawford



CSXT ROW LINES WERE PROVIDED BY CSXT AND ARE INTENDED FOR PRELIMINARY ROW DELINEATION. ALL LINES MUST BE FIELD VERIFIED.

COORDINATE SYSTEM: NAD83 VIRGINIA STATE PLANES, NORTH ZONE, US FOOT

KEY MAP



- | | | | |
|--|----------------|--|------------------------------|
| | EXISTING TRACK | | CSXT-DRPT DELINEATION |
| | PROPOSED TRACK | | JURISDICTION LINE (FROM GIS) |
| | SHIFTED TRACK | | |
| | CSXT ROW | | |

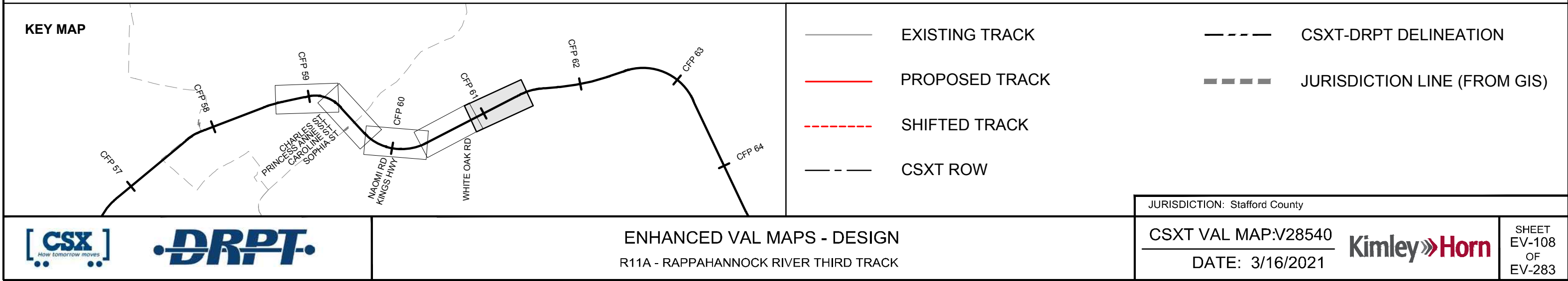
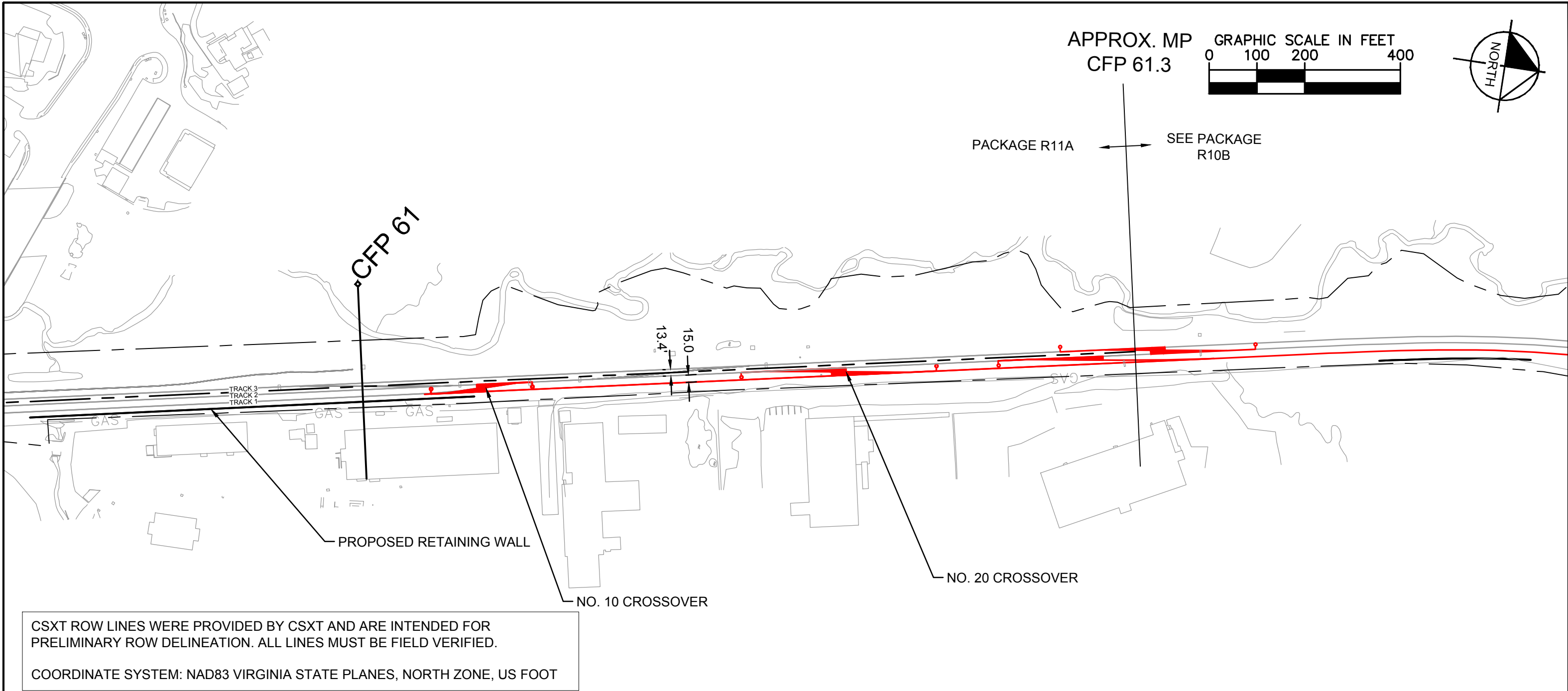


ENHANCED VAL MAPS - DESIGN

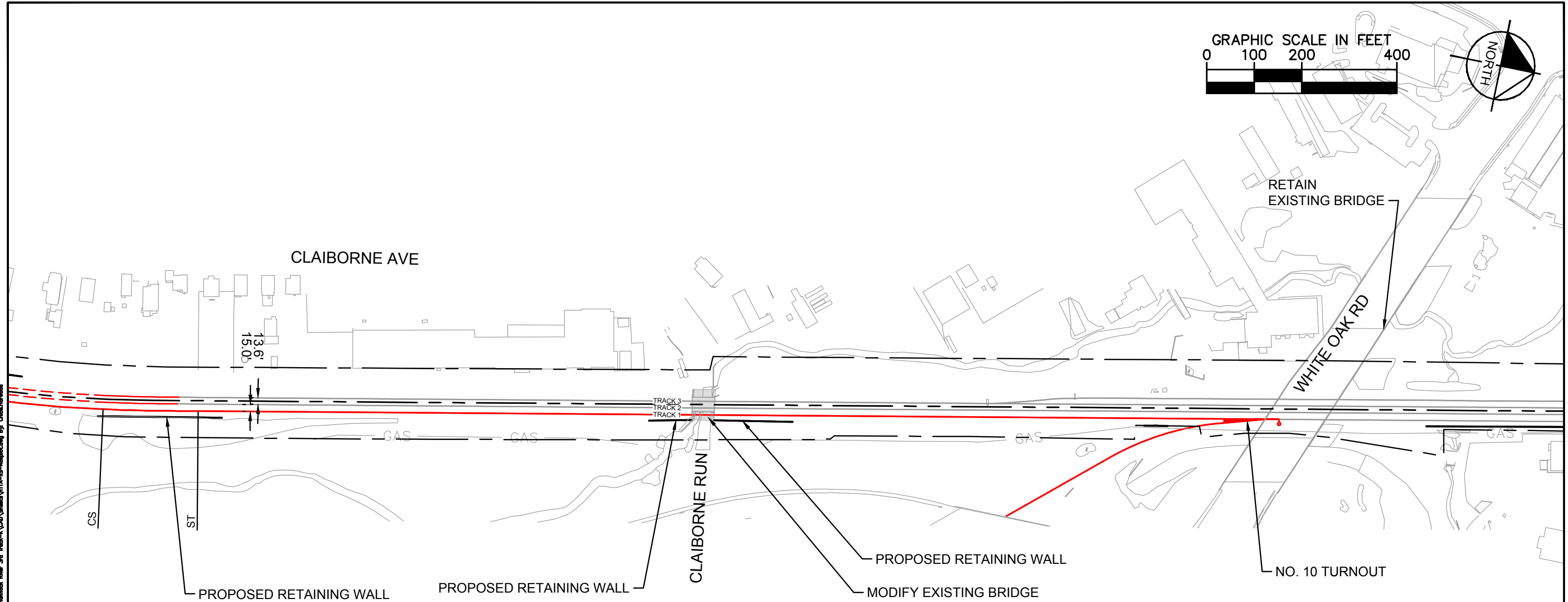
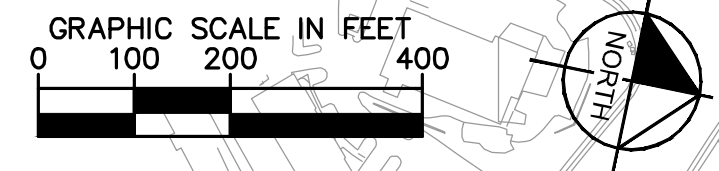
R10B - POTOMAC CREEK THIRD TRACK SOUTH (SIDING A)

JURISDICTION: Stafford County	
CSXT VAL MAP:V28540	
DATE: 3/16/2021	
SHEET EV-107 OF EV-283	

Mar 16 2021 12:20 pm K:\VVA_Traffic\13282000 - Atlantic Gateway Program\Production\Map\Task 10 - Technical Assistance\R11A_Rappahannock River 3rd Track-CAD\Sheet\R11A-CB-Regulating By: China Howard

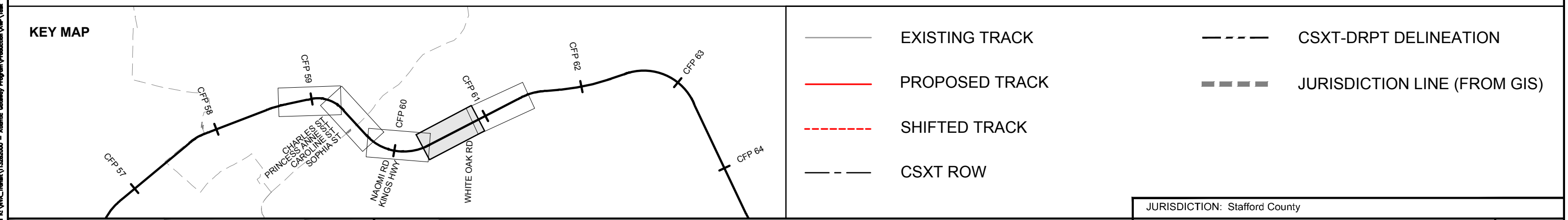


Mar 16 2021 12:20 pm K:\VVA_Traffic\13282000 - Atlantic Gateway Program\Production\Map\Task 10 - Technical Assistance\R11A_Rappahannock River 3rd Track-CAD\Sheet\R11A-CR-Design.dwg By: Chao Hanwood

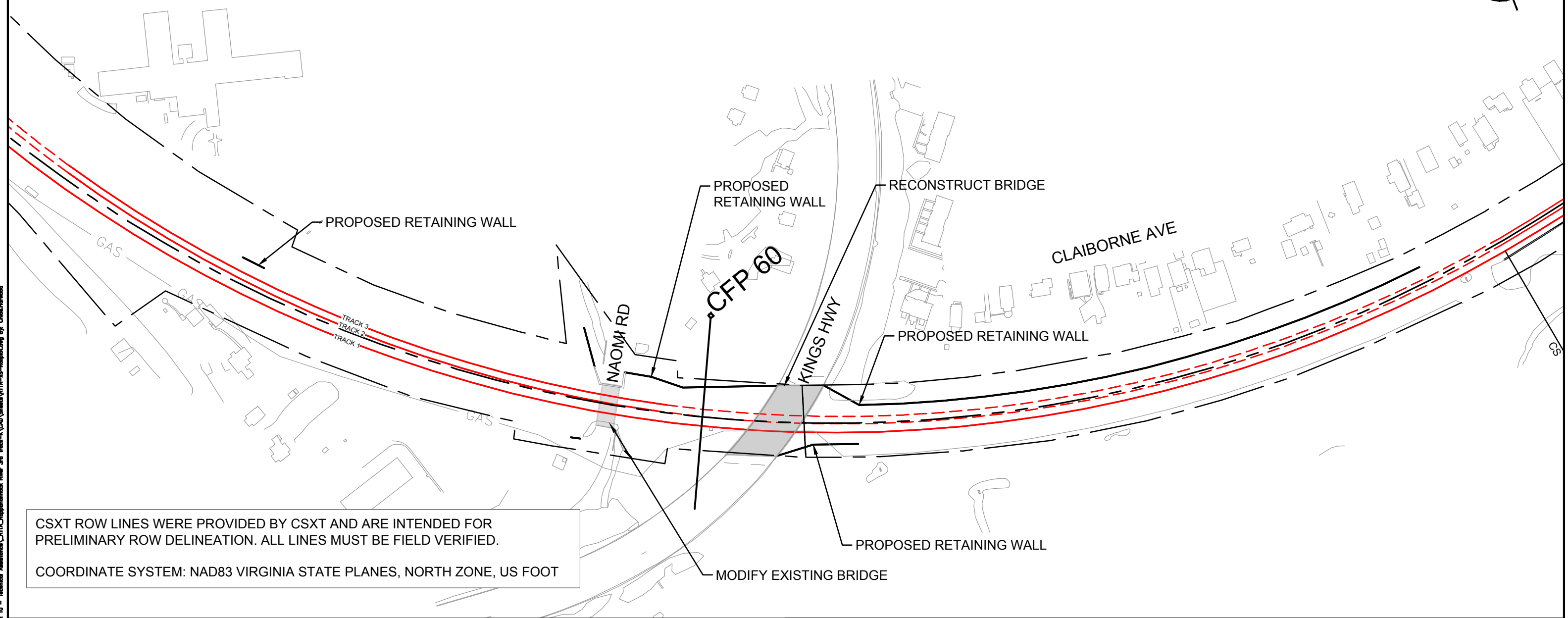
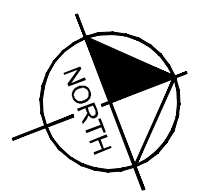
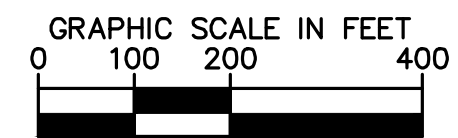


CSXT ROW LINES WERE PROVIDED BY CSXT AND ARE INTENDED FOR PRELIMINARY ROW DELINEATION. ALL LINES MUST BE FIELD VERIFIED.

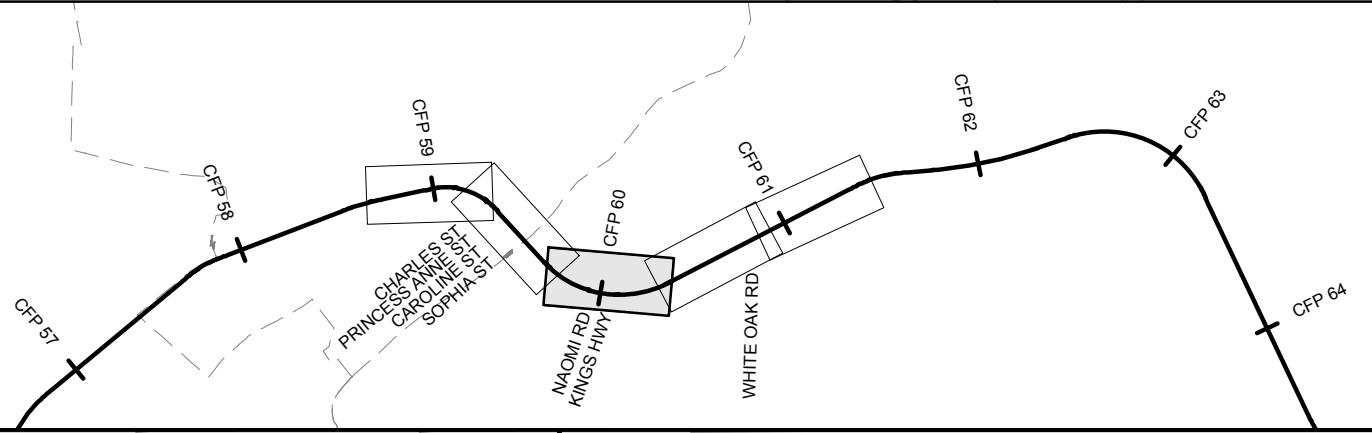
COORDINATE SYSTEM: NAD83 VIRGINIA STATE PLANES, NORTH ZONE, US FOOT



Mar 16 2021 12:21 pm K:\NVA_Trimble\113282000 - Atlantic Gateway Program\Production\Map\Task 10 - Technical Assistance\R11A_Rappahannock River 3rd Track-CF-Polypoint.dwg By: Chao Horwood



KEY MAP



- | | | | |
|--|----------------|--|------------------------------|
| | EXISTING TRACK | | CSXT-DRPT DELINEATION |
| | PROPOSED TRACK | | JURISDICTION LINE (FROM GIS) |
| | SHIFTED TRACK | | |
| | CSXT ROW | | |

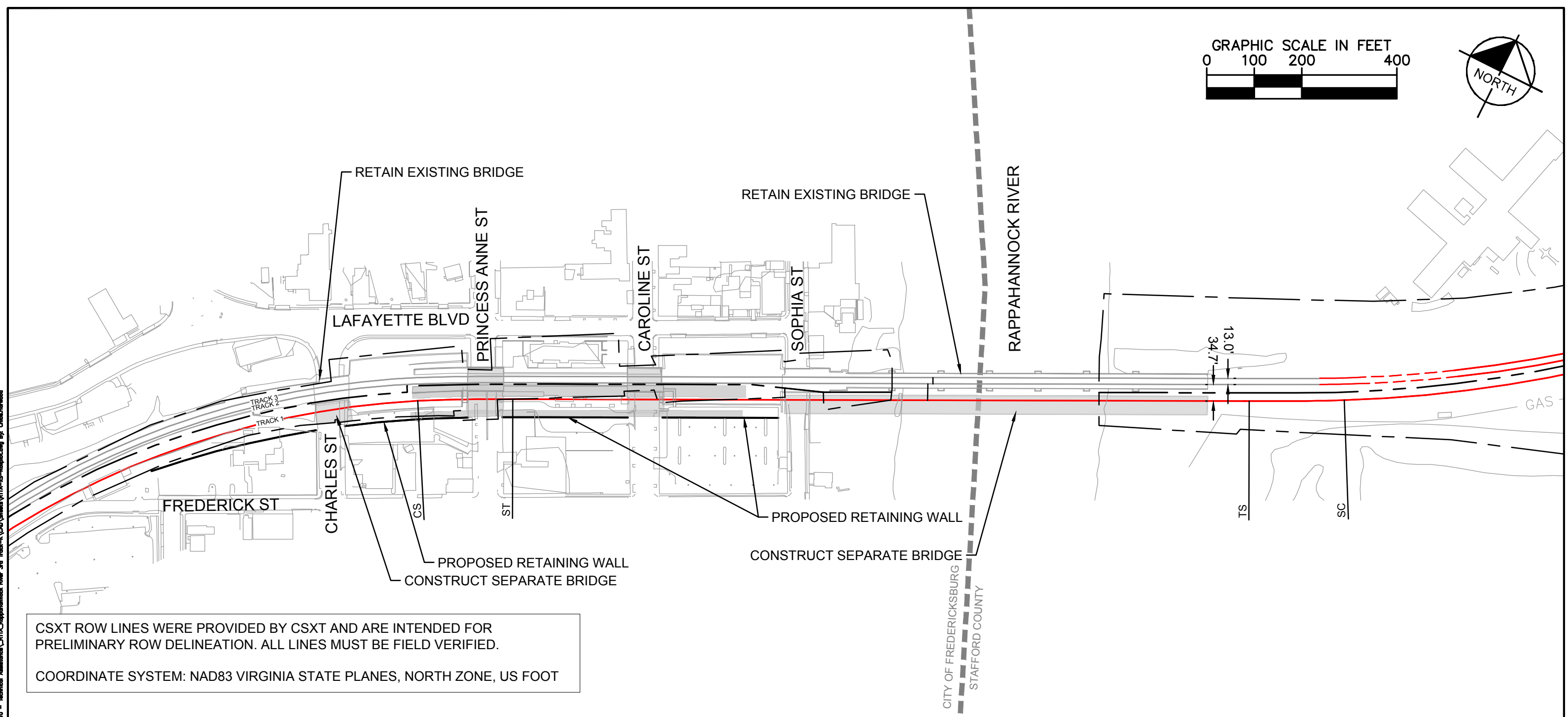
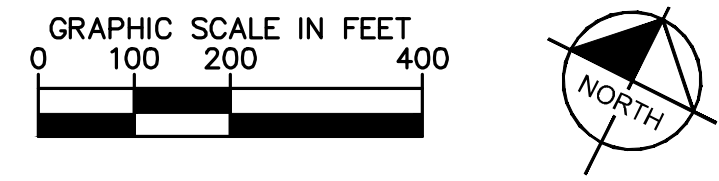
JURISDICTION: Stafford County/City of Fredericksburg



ENHANCED VAL MAPS - DESIGN
R11A - RAPPAHANNOCK RIVER THIRD TRACK

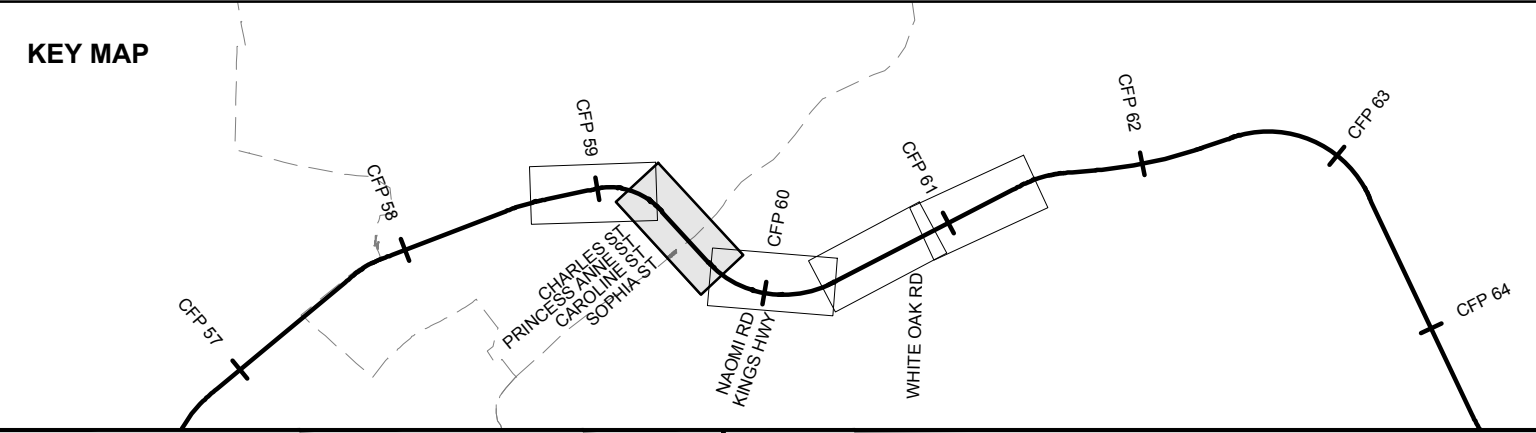
CSXT VAL MAP:V28538		SHEET EV-110 OF EV-283
DATE: 3/16/2021		

Mar 16 2021 12:21 pm K:\NVA_Trimble\113282000 - Atlantic Gateway Program\Production\Map\Task 10 - Technical Assistance_R11A_Rappahannock River 3rd Track-C-Helpful.dwg By: Chao Horwood



CSXT ROW LINES WERE PROVIDED BY CSXT AND ARE INTENDED FOR PRELIMINARY ROW DELINEATION. ALL LINES MUST BE FIELD VERIFIED.

COORDINATE SYSTEM: NAD83 VIRGINIA STATE PLANES, NORTH ZONE, US FOOT



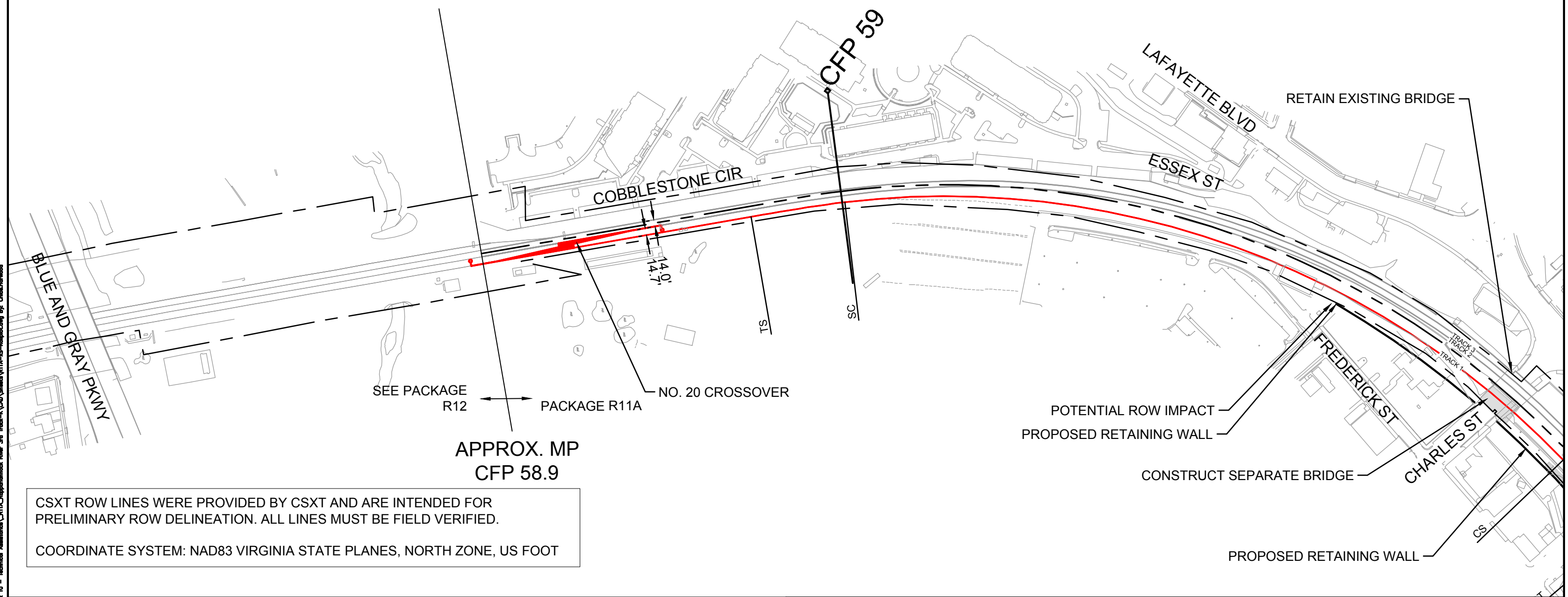
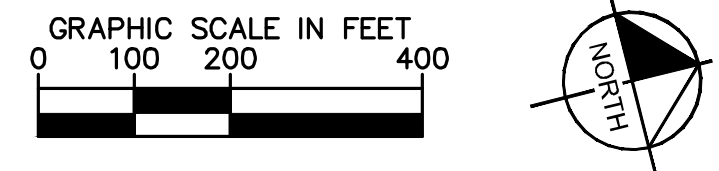
- EXISTING TRACK
- PROPOSED TRACK
- SHIFTED TRACK
- CSXT ROW
- CSXT-DRPT DELINEATION
- JURISDICTION LINE (FROM GIS)



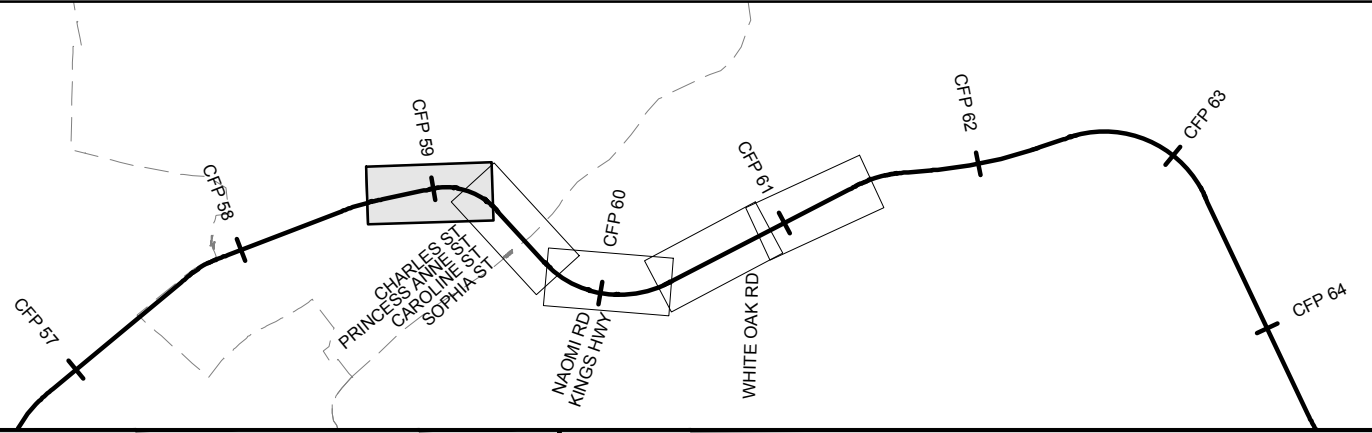
ENHANCED VAL MAPS - DESIGN

R11A - RAPPAHANNOCK RIVER THIRD TRACK

Mar 16 2021 12:21 pm K:\V\VAL_Trimble\113282000 - Atlantic Gateway Program\Production\Map\Task 10 - Technical Assistance\R11A_Rappahannock River 3rd Track-CF\Map11A-CF-Proposed.dwg By: Chao Horwood



KEY MAP



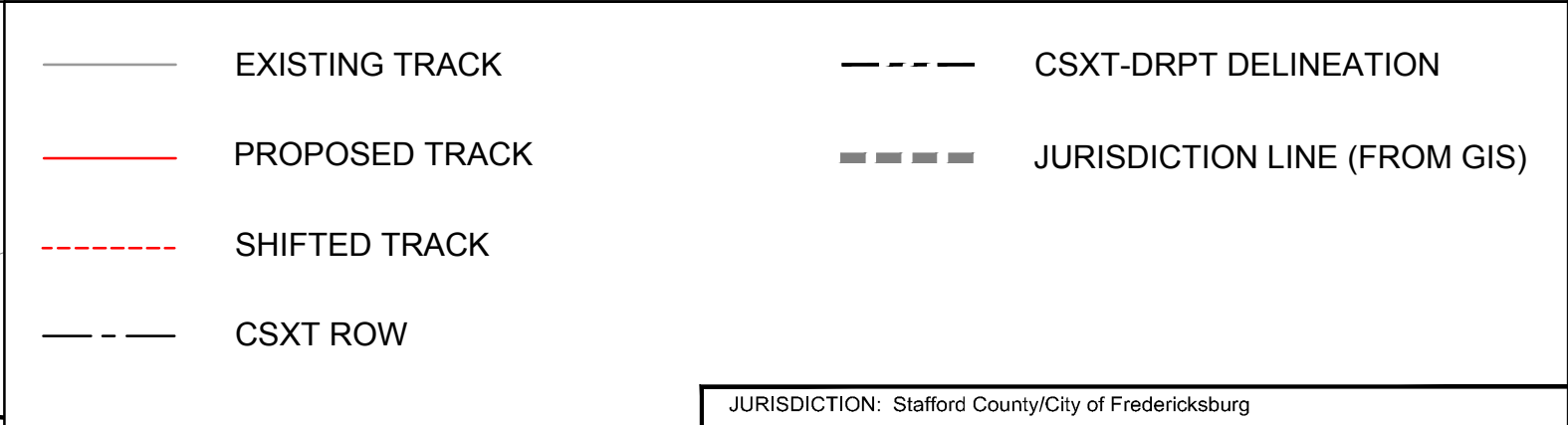
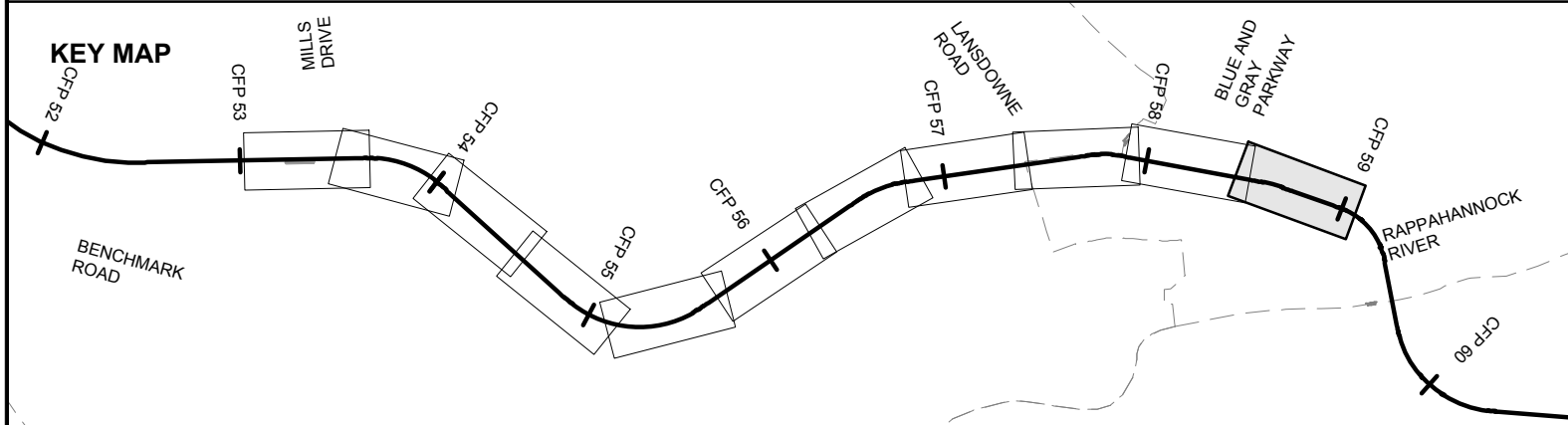
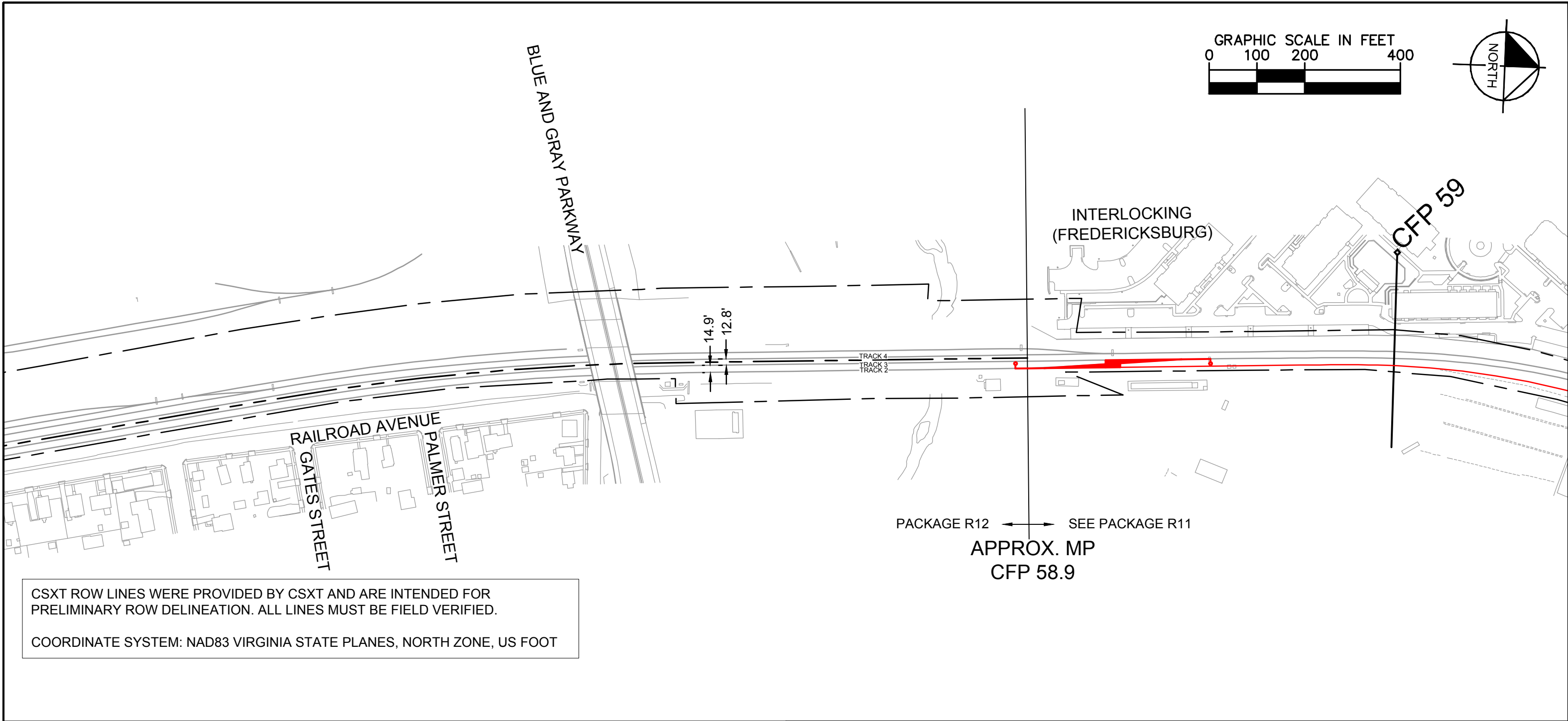
- | | | | |
|--|----------------|--|------------------------------|
| | EXISTING TRACK | | CSXT-DRPT DELINEATION |
| | PROPOSED TRACK | | JURISDICTION LINE (FROM GIS) |
| | SHIFTED TRACK | | |
| | CSXT ROW | | |



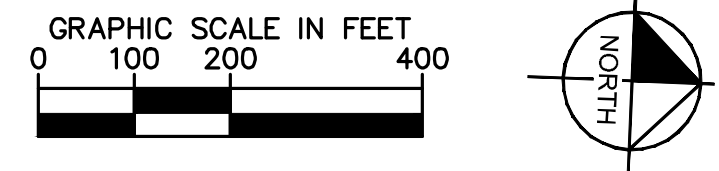
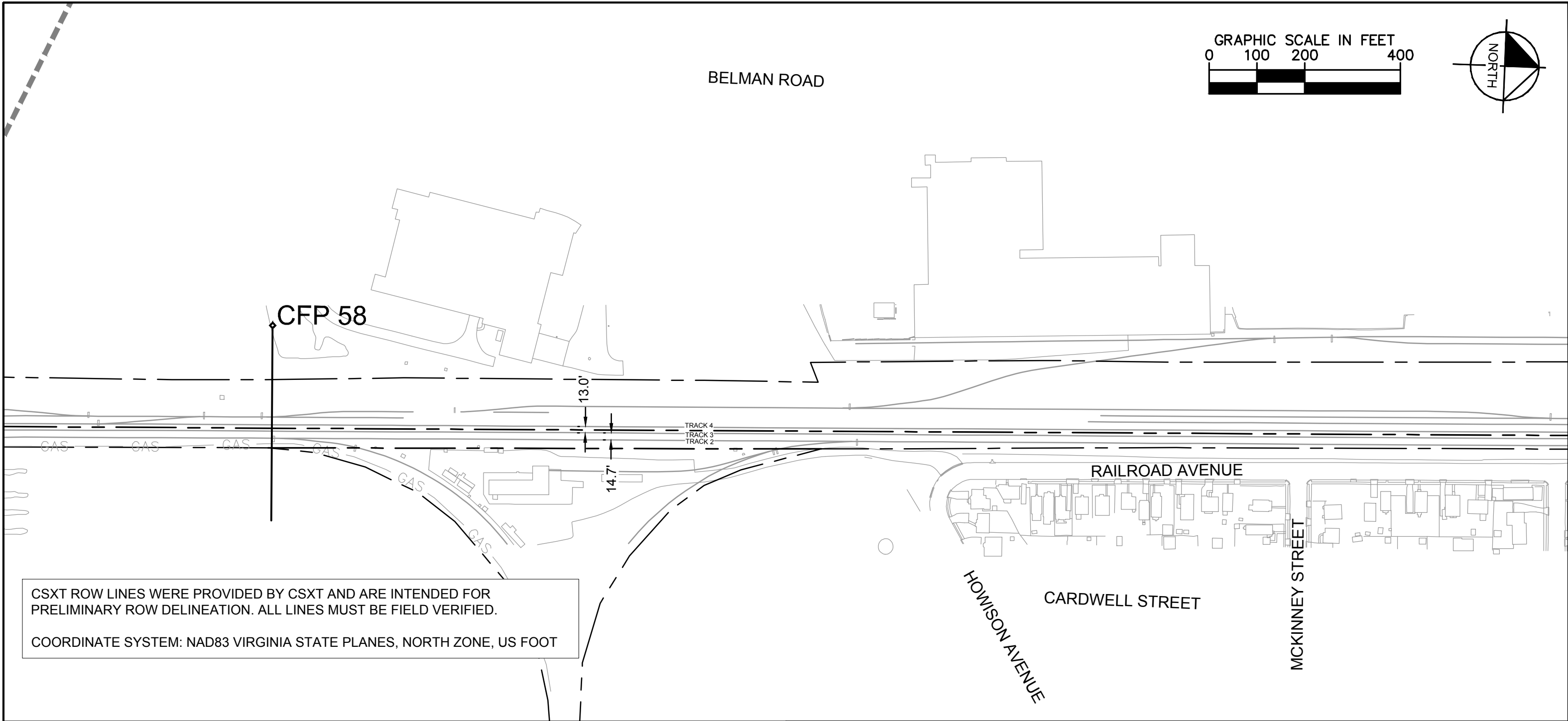
ENHANCED VAL MAPS - DESIGN
R11A - RAPPAHANNOCK RIVER THIRD TRACK

JURISDICTION: Stafford County/City of Fredericksburg	
CSXT VAL MAP:V28538 DATE: 3/16/2021	Kimley»Horn
SHEET EV-112 OF EV-283	

Mar 16 2021 12:15 pm K:\NVA_Traffic\Production\Map\Task 10 - Technical Assistance\R12-FB to VA\CAD\Sheet\12-25-Design-Layout.dwg By: ChaeKorwood

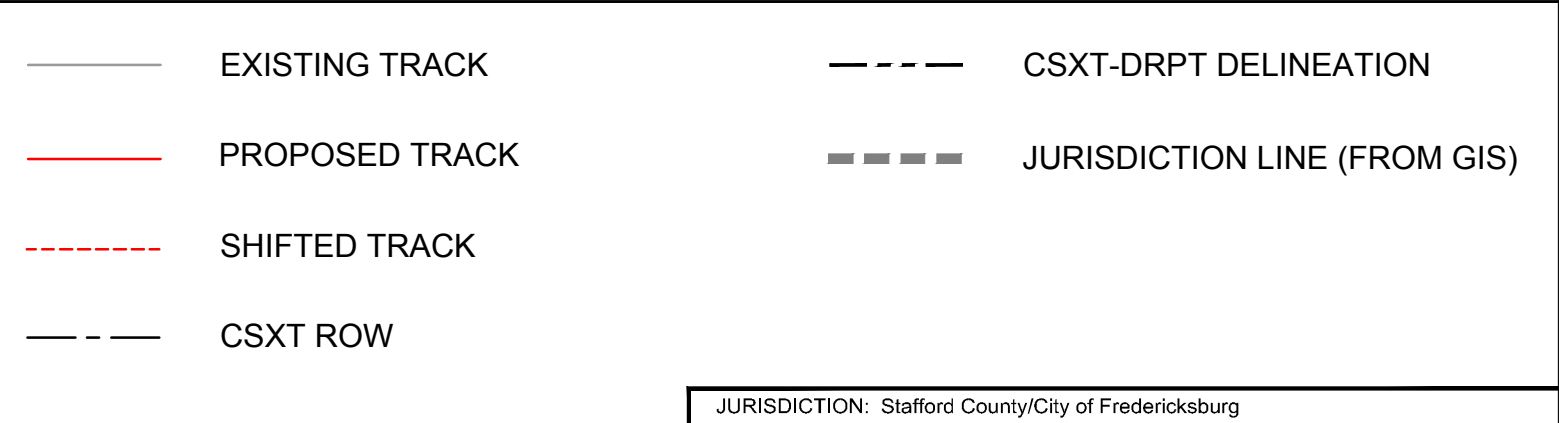
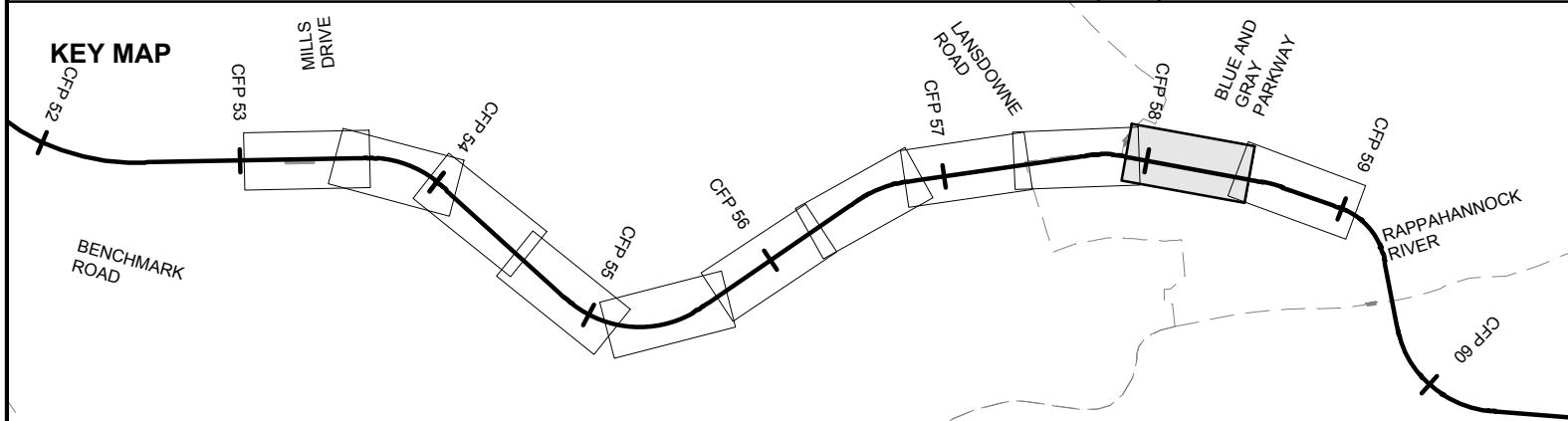


Mar 16 2021 12:15 pm K:\NVA_Traffic\113282000 - Atlantic Gateway Program\Production\Map\Task 10 - Technical Assistance\R12_F8 to VR\CAD Sheets\R12-rs-Design-Layout.dwg By: ChaeKorwood

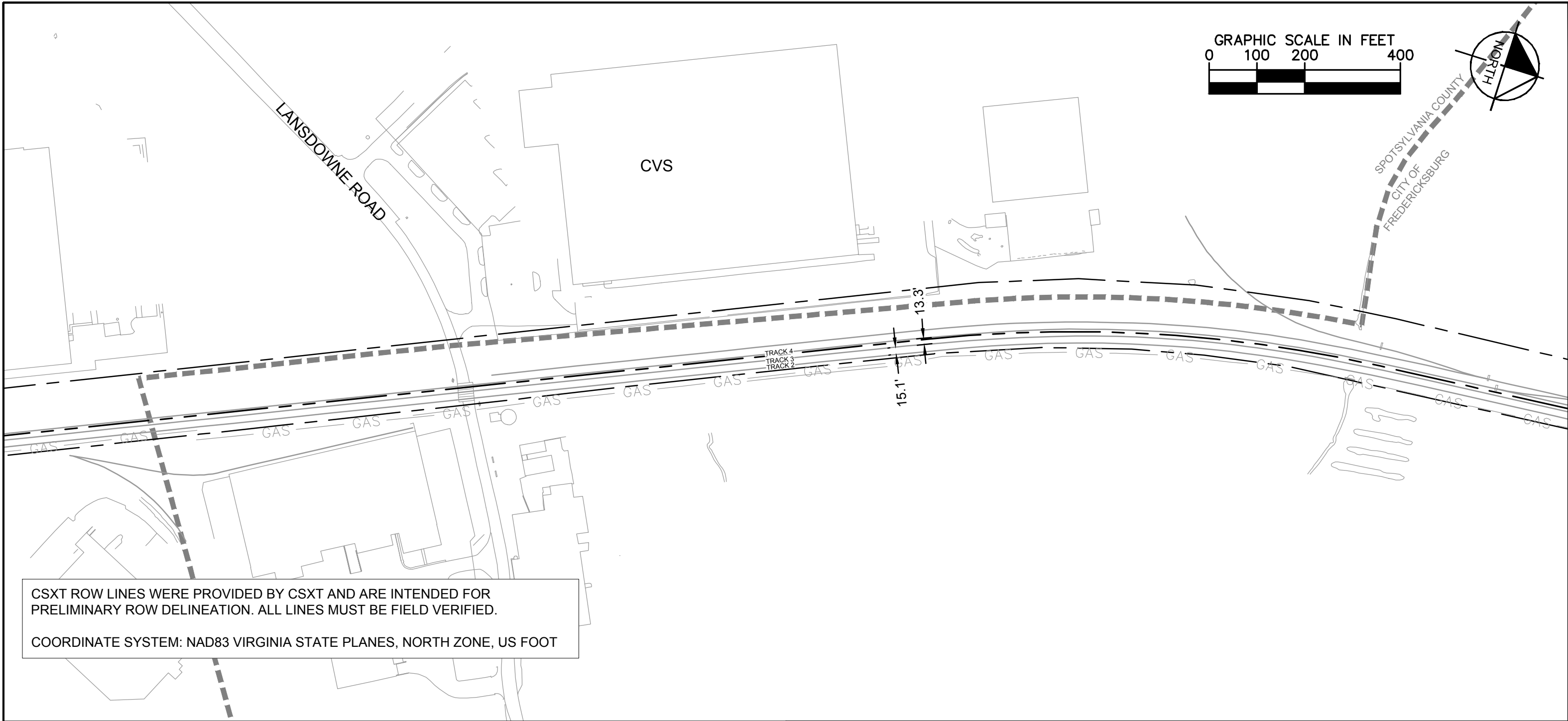


CSXT ROW LINES WERE PROVIDED BY CSXT AND ARE INTENDED FOR PRELIMINARY ROW DELINEATION. ALL LINES MUST BE FIELD VERIFIED.

COORDINATE SYSTEM: NAD83 VIRGINIA STATE PLANES, NORTH ZONE, US FOOT


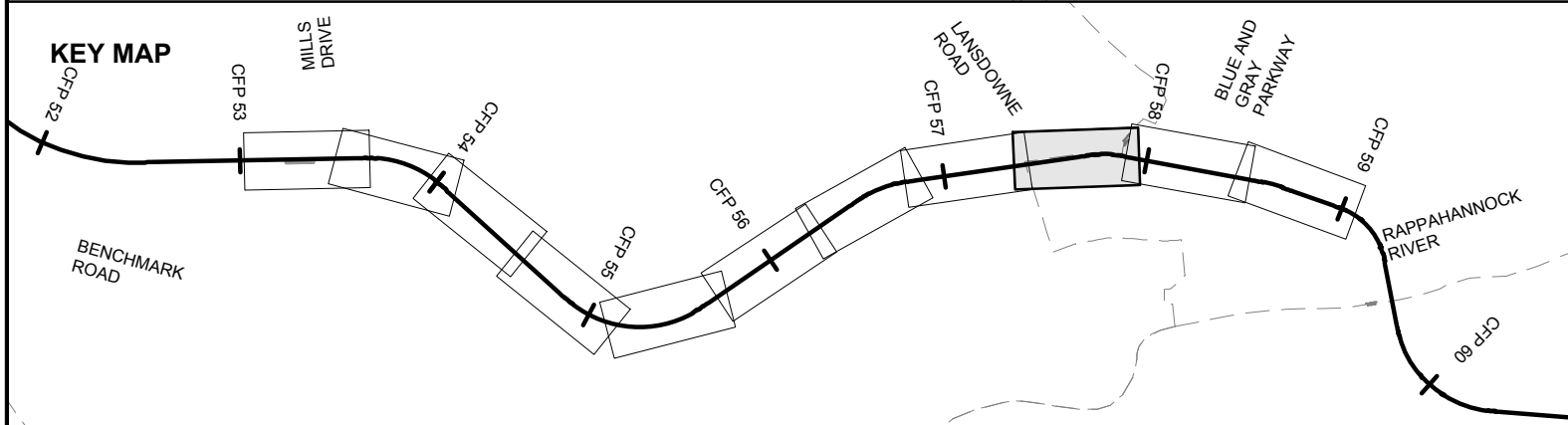


Mar 16 2021 12:15 pm K:\NVA_Trimble\113282000 - Atlantic Gateway Program\Production\Map\Task 10 - Technical Assistance\R12_F8 to VR\CAD\Sheet\R12-rs-Design-Layout.dwg By: ChaeKorwood

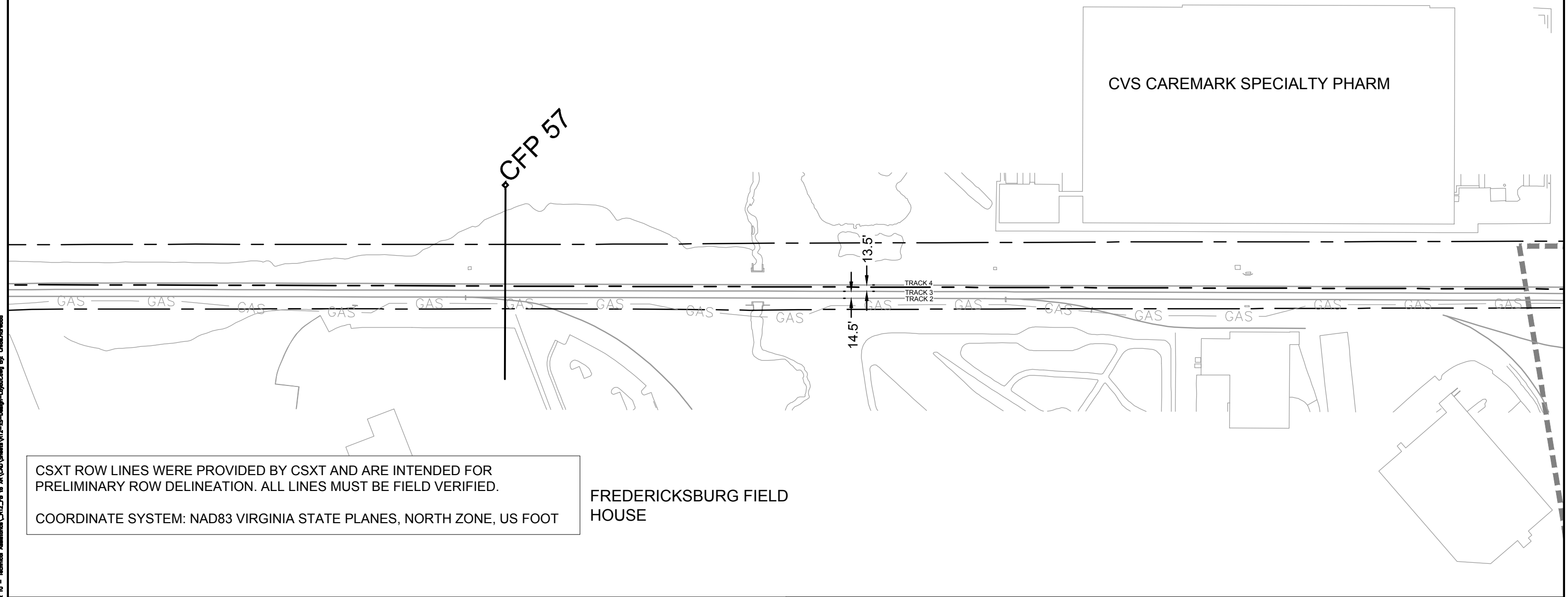
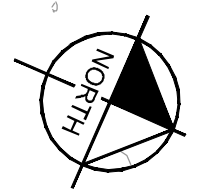
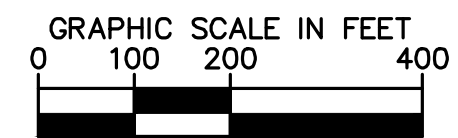


CSXT ROW LINES WERE PROVIDED BY CSXT AND ARE INTENDED FOR PRELIMINARY ROW DELINEATION. ALL LINES MUST BE FIELD VERIFIED.

COORDINATE SYSTEM: NAD83 VIRGINIA STATE PLANES, NORTH ZONE, US FOOT




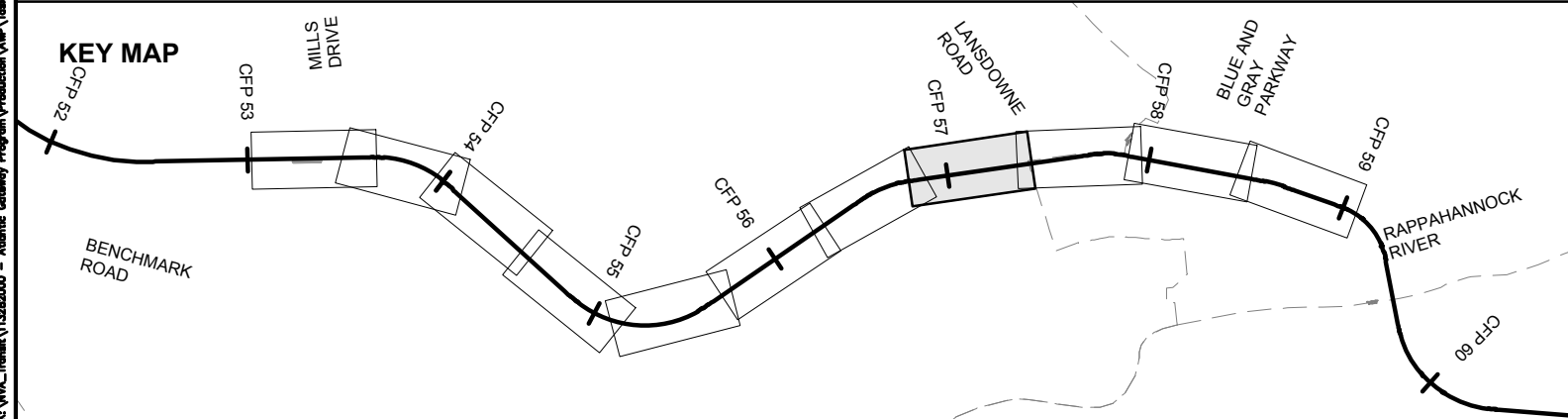
Mar 16 2021 12:15 pm K:\NVA_Trimble\13282000 - Atlantic Gateway Program\Production\Map\Task 10 - Technical Assistance\R12_F8 to VR\CAD\Sheet\R12-rs-Design-Layout.dwg By: Chackford



CSXT ROW LINES WERE PROVIDED BY CSXT AND ARE INTENDED FOR PRELIMINARY ROW DELINEATION. ALL LINES MUST BE FIELD VERIFIED.

COORDINATE SYSTEM: NAD83 VIRGINIA STATE PLANES, NORTH ZONE, US FOOT

FREDERICKSBURG FIELD HOUSE



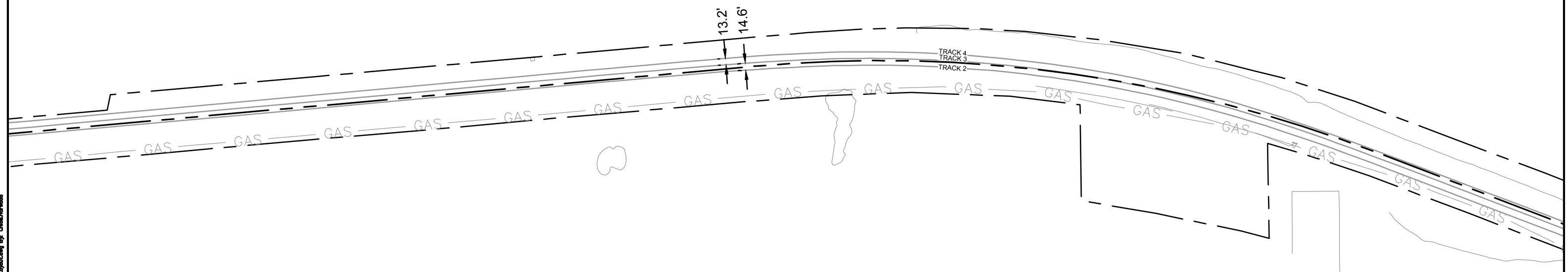
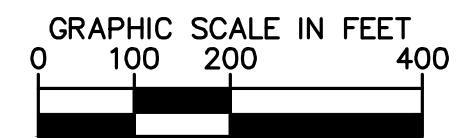
JURISDICTION: City of Fredericksburg/Spotsylvania County



ENHANCED VAL MAPS - DESIGN

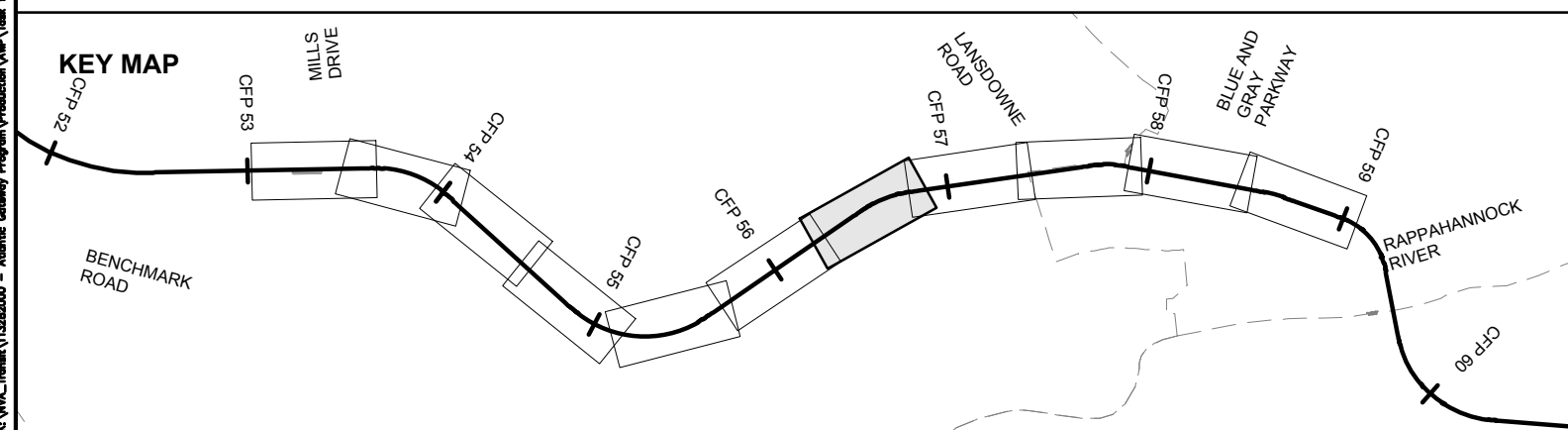
R12-FREDERICKSBURG TO CROSSROADS

CSXT VAL MAP:V28659		SHEET EV-116 OF EV-283
DATE: 3/16/2021		



CSXT ROW LINES WERE PROVIDED BY CSXT AND ARE INTENDED FOR PRELIMINARY ROW DELINEATION. ALL LINES MUST BE FIELD VERIFIED.

COORDINATE SYSTEM: NAD83 VIRGINIA STATE PLANES, NORTH ZONE, US FOOT



- | | | | |
|--|----------------|--|------------------------------|
| | EXISTING TRACK | | CSXT-DRPT DELINEATION |
| | PROPOSED TRACK | | JURISDICTION LINE (FROM GIS) |
| | SHIFTED TRACK | | |
| | CSXT ROW | | |

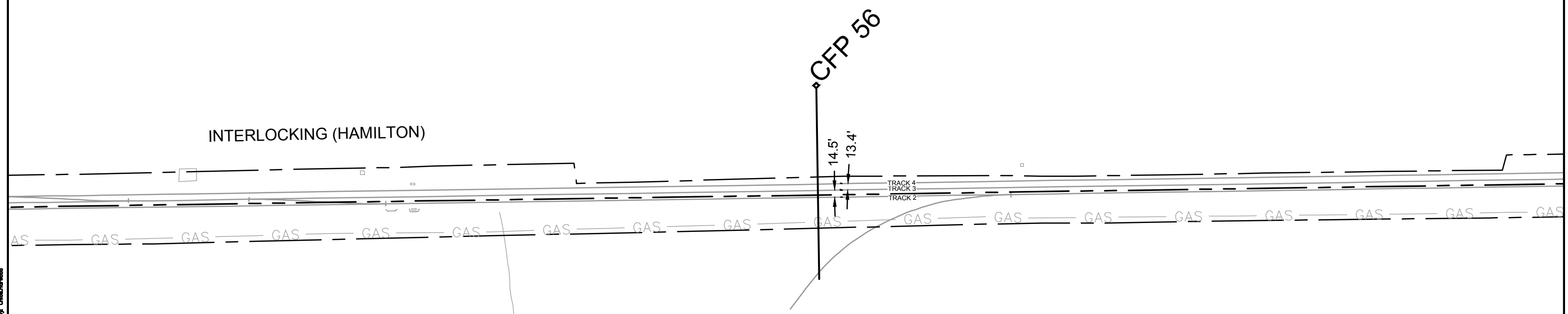

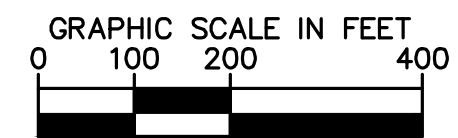
JURISDICTION: City of Fredericksburg/Spotsylvania County



ENHANCED VAL MAPS - DESIGN

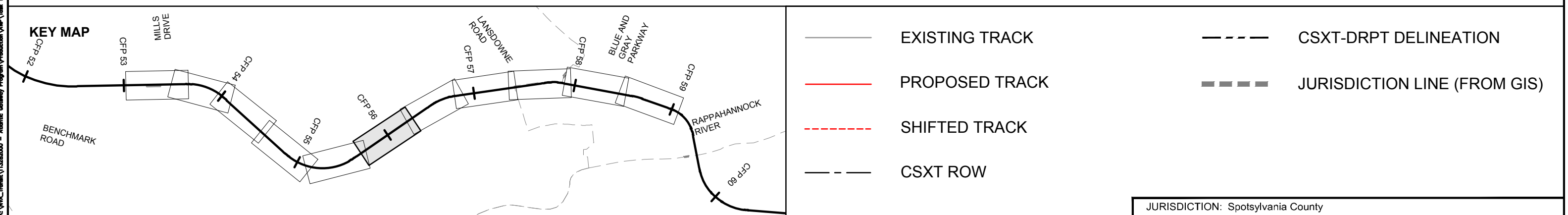
R12-FREDERICKSBURG TO CROSSROADS

CSXT VAL MAP:V28659		SHEET EV-117 OF EV-283
DATE: 3/16/2021		

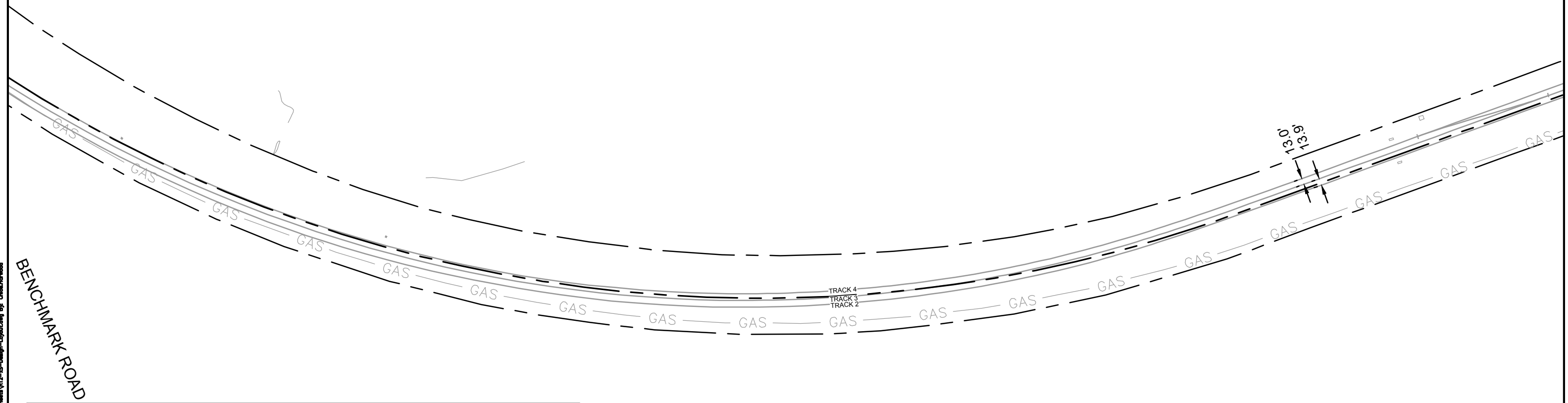
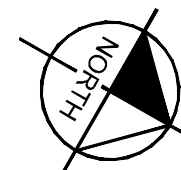
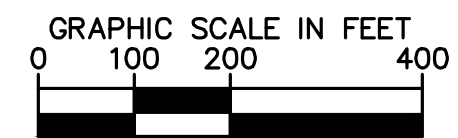


CSXT ROW LINES WERE PROVIDED BY CSXT AND ARE INTENDED FOR PRELIMINARY ROW DELINEATION. ALL LINES MUST BE FIELD VERIFIED.

COORDINATE SYSTEM: NAD83 VIRGINIA STATE PLANES, NORTH ZONE, US FOOT

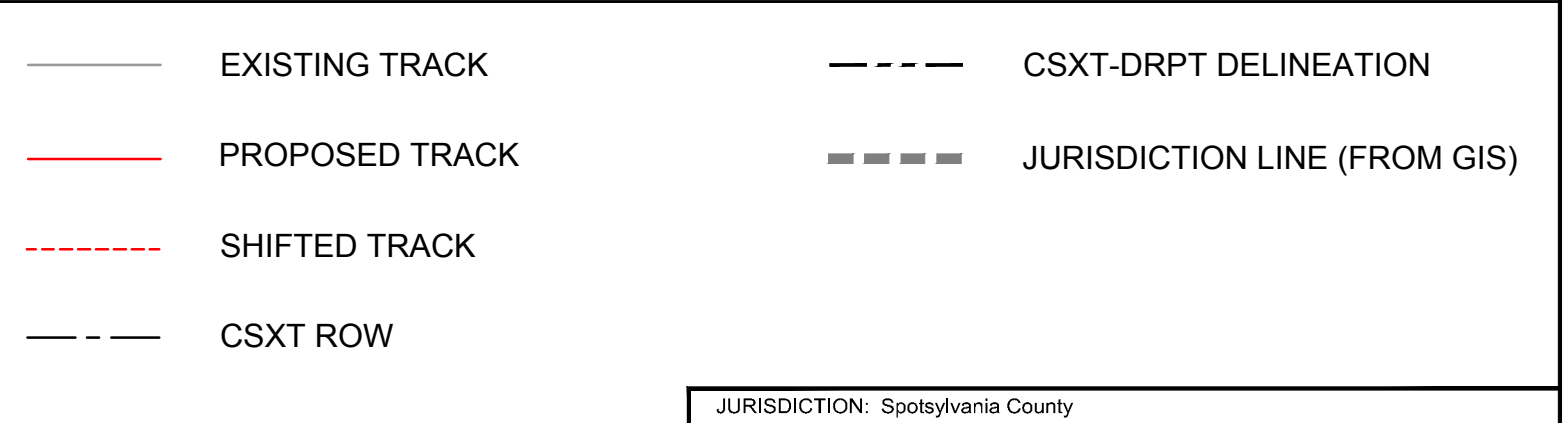
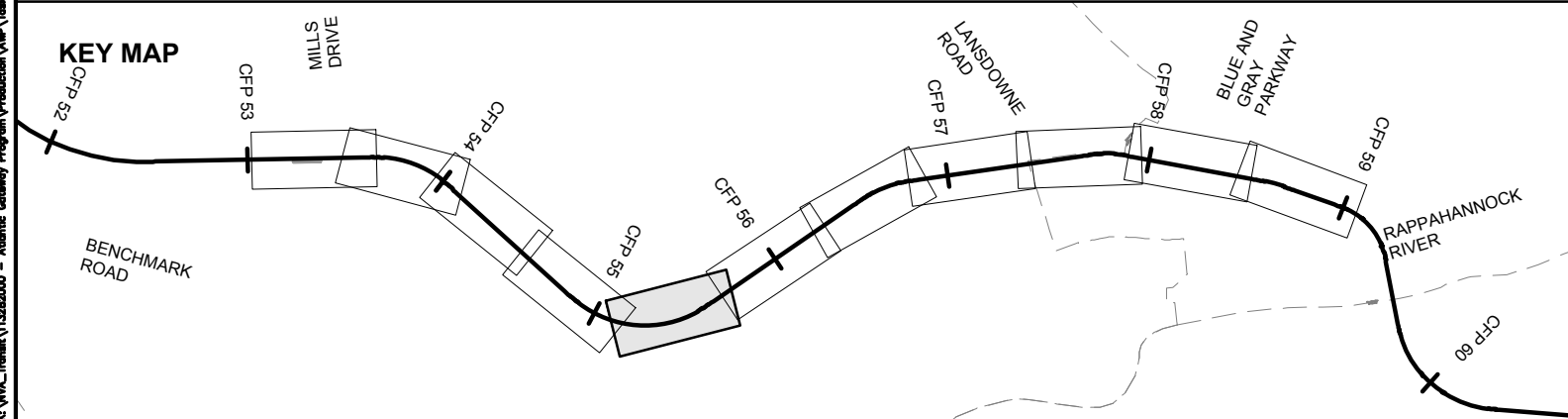


Mar 16 2021 12:15 pm K:\NVA_Trimble\Production\Map\Task 10 - Technical Assistance\R12-FB to VA\CD\Sheets\R12-FB-Design-Layout.dwg By: ChaoJin

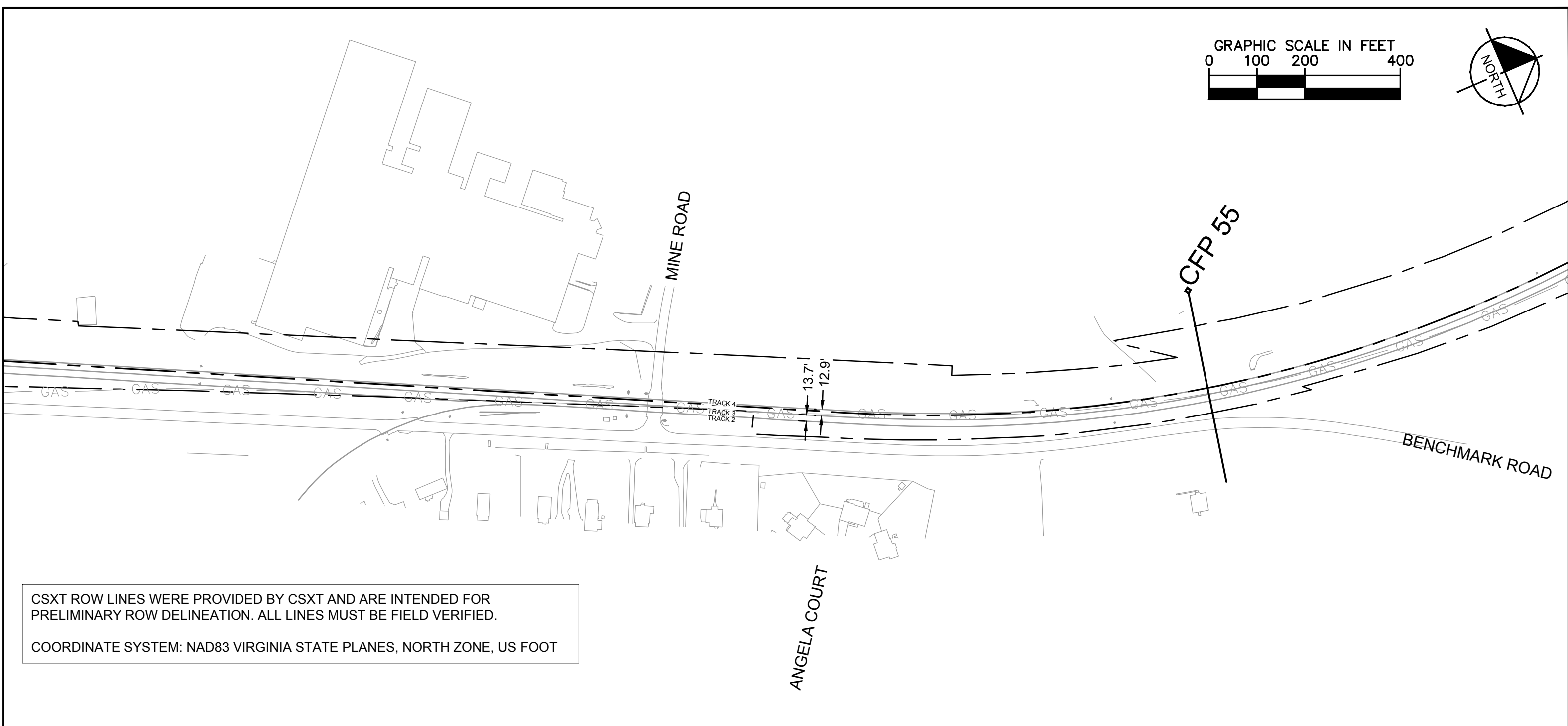
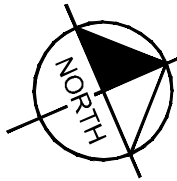


CSXT ROW LINES WERE PROVIDED BY CSXT AND ARE INTENDED FOR PRELIMINARY ROW DELINEATION. ALL LINES MUST BE FIELD VERIFIED.

COORDINATE SYSTEM: NAD83 VIRGINIA STATE PLANES, NORTH ZONE, US FOOT

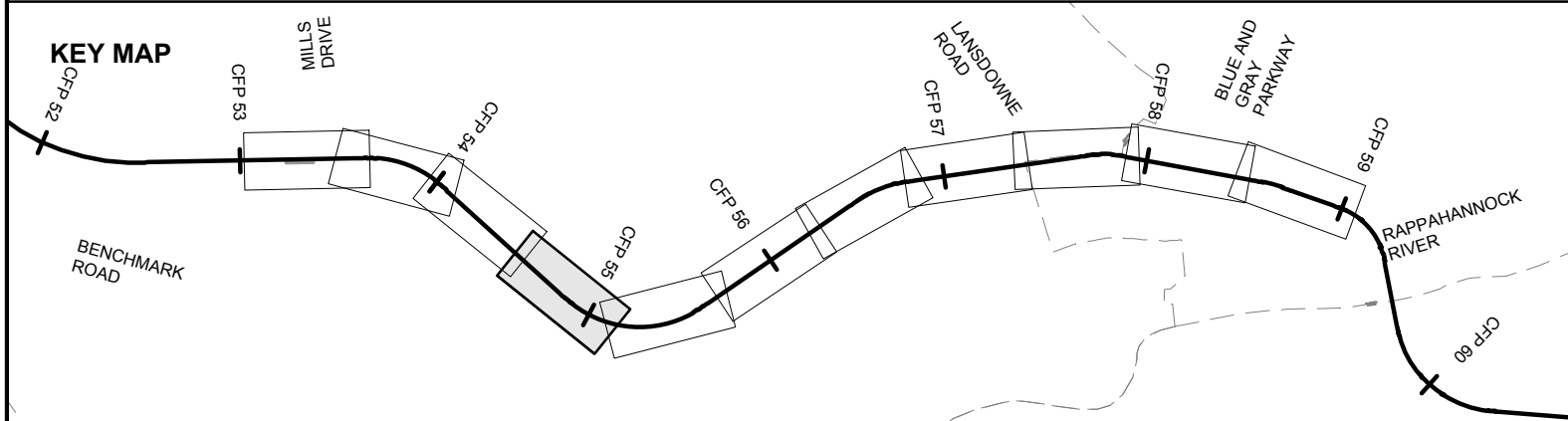


Mar 16 2021 12:16 pm K:\NVA_Traffic\113282000 - Atlantic Gateway Program\Production\Map\Task 10 - Technical Assistance\R12-FB to VR\CAD Sheets\R12-FB-Design-Layout.dwg By: ChaoJinWang



CSXT ROW LINES WERE PROVIDED BY CSXT AND ARE INTENDED FOR PRELIMINARY ROW DELINEATION. ALL LINES MUST BE FIELD VERIFIED.

COORDINATE SYSTEM: NAD83 VIRGINIA STATE PLANES, NORTH ZONE, US FOOT



- | | | | |
|--|----------------|--|------------------------------|
| | EXISTING TRACK | | CSXT-DRPT DELINEATION |
| | PROPOSED TRACK | | JURISDICTION LINE (FROM GIS) |
| | SHIFTED TRACK | | |
| | CSXT ROW | | |

JURISDICTION: Spotsylvania County



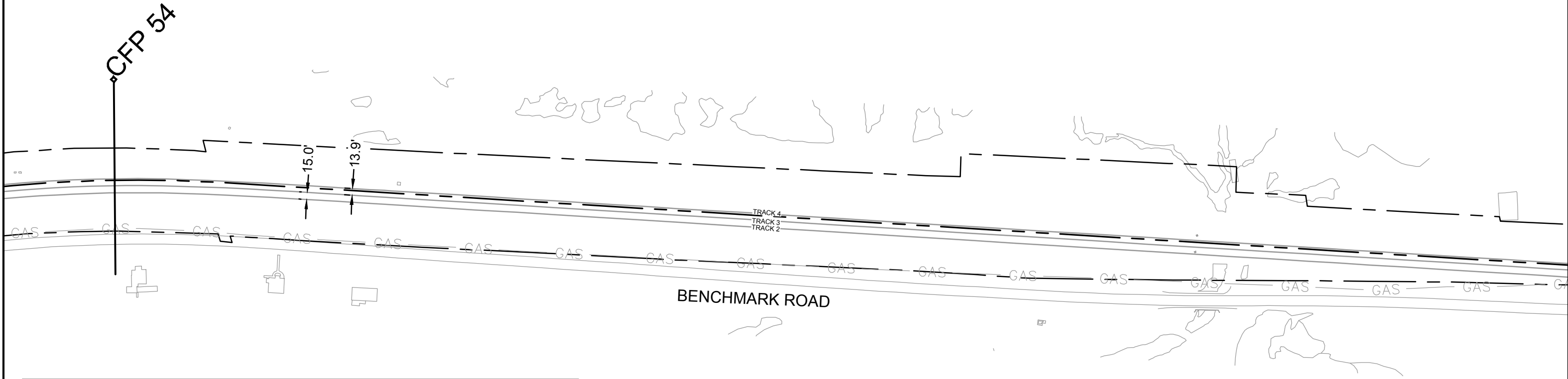
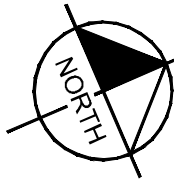
ENHANCED VAL MAPS - DESIGN
R12-FREDERICKSBURG TO CROSSROADS

CSXT VAL MAP:V28655
DATE: 3/16/2021



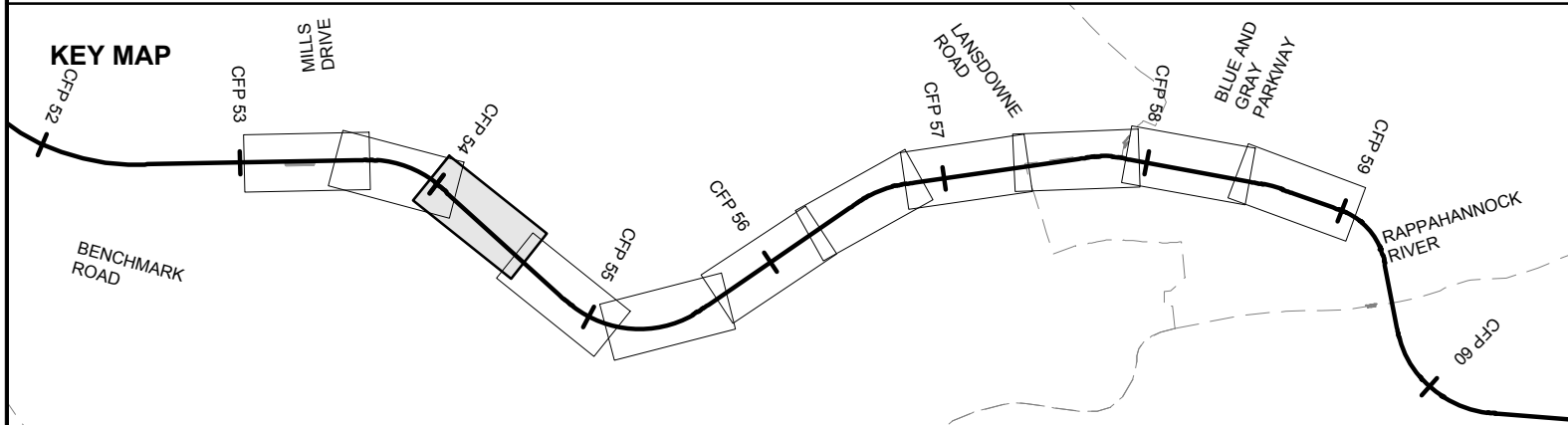
SHEET
EV-120
OF
EV-283

Mar 16 2021 12:16 pm K:\NVA_Timothy\13282000 - Atlantic Gateway Program\Production\Map\Task 10 - Technical Assistance\R12_F8 to VR\CAD\Sheet\R12-rs-Design-Layout.dwg By: ChaoHorned



CSXT ROW LINES WERE PROVIDED BY CSXT AND ARE INTENDED FOR PRELIMINARY ROW DELINEATION. ALL LINES MUST BE FIELD VERIFIED.

COORDINATE SYSTEM: NAD83 VIRGINIA STATE PLANES, NORTH ZONE, US FOOT



- | | | | |
|--|----------------|--|------------------------------|
| | EXISTING TRACK | | CSXT-DRPT DELINEATION |
| | PROPOSED TRACK | | JURISDICTION LINE (FROM GIS) |
| | SHIFTED TRACK | | |
| | CSXT ROW | | |

JURISDICTION: Spotsylvania County



ENHANCED VAL MAPS - DESIGN

R12-FREDERICKSBURG TO CROSSROADS

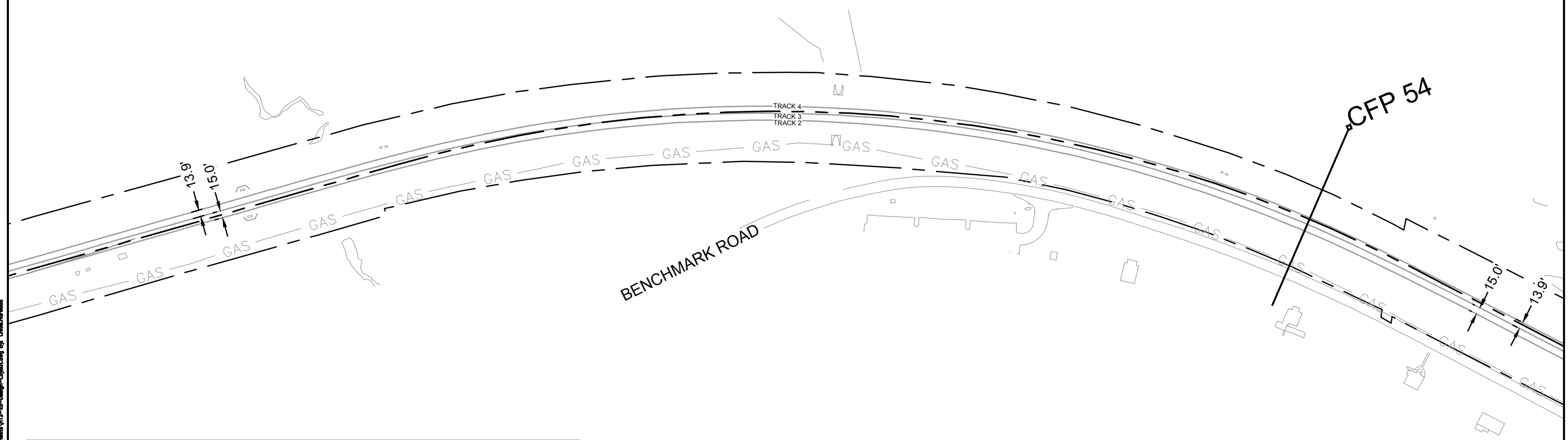
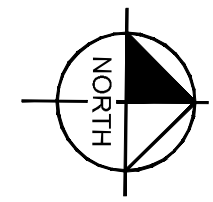
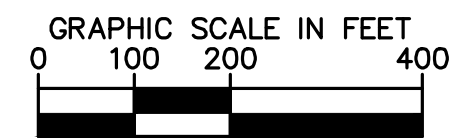
CSXT VAL MAP:V28655

DATE: 3/16/2021



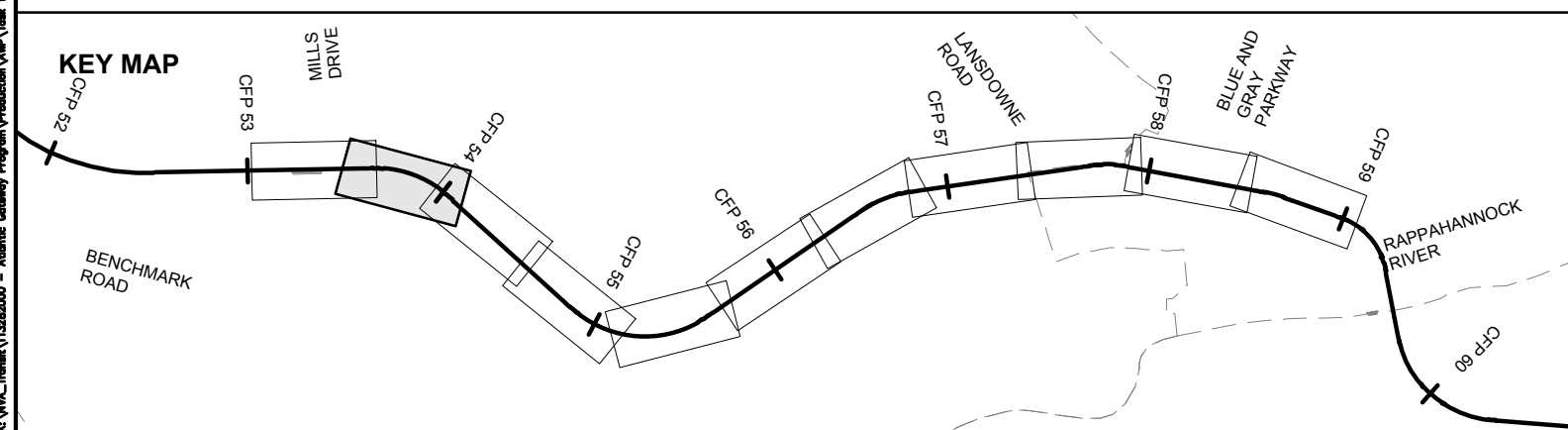
SHEET
EV-121
OF
EV-283

Mar 16 2021 12:16 pm K:\NVA_Traffic\13282000 - Atlantic Gateway Program\Production\Map\Task 10 - Technical Assistance\R12-FB to VR\CAD\Sheet\R12-FB to VR-Design-Layout.dwg By: ChaoHorned



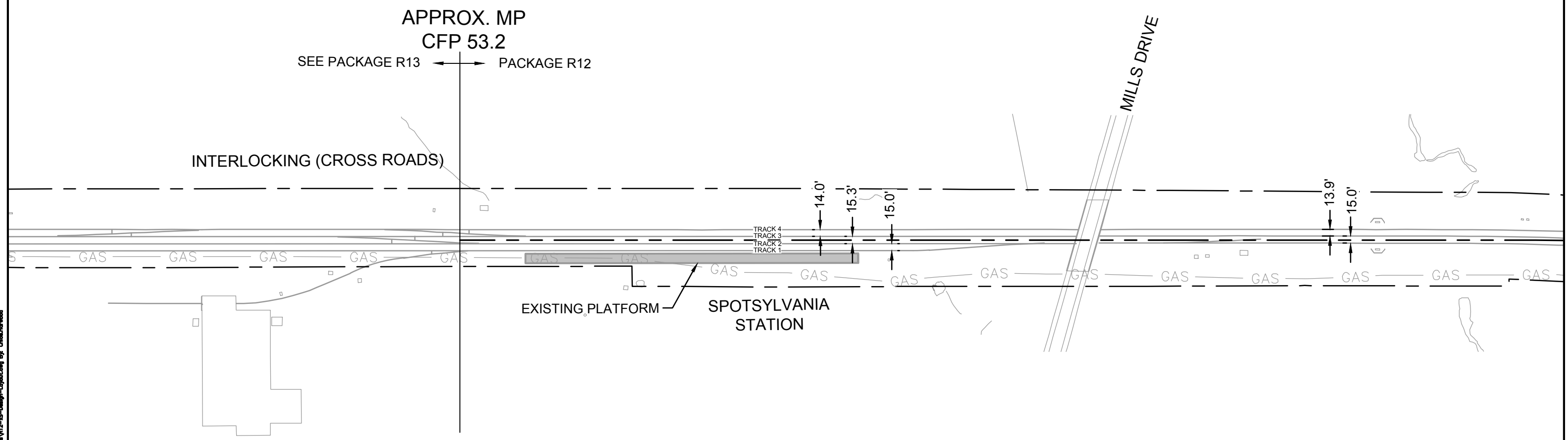
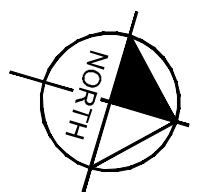
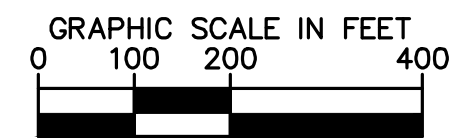
CSXT ROW LINES WERE PROVIDED BY CSXT AND ARE INTENDED FOR PRELIMINARY ROW DELINEATION. ALL LINES MUST BE FIELD VERIFIED.

COORDINATE SYSTEM: NAD83 VIRGINIA STATE PLANES, NORTH ZONE, US FOOT



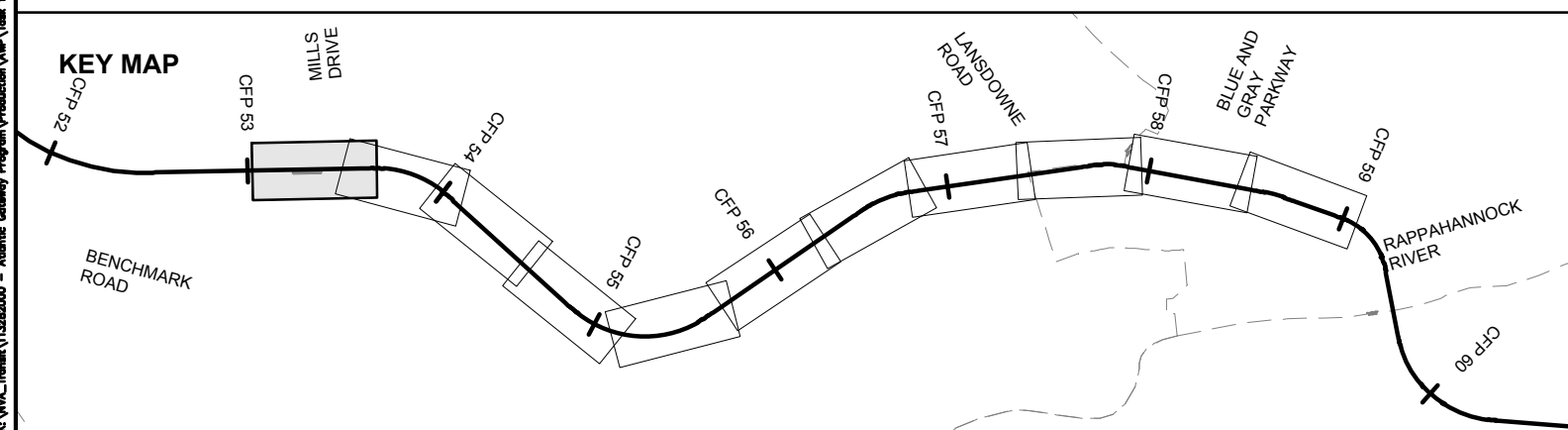
- | | | | |
|--|----------------|--|------------------------------|
| | EXISTING TRACK | | CSXT-DRPT DELINEATION |
| | PROPOSED TRACK | | JURISDICTION LINE (FROM GIS) |
| | SHIFTED TRACK | | |
| | CSXT ROW | | |

Mar 16 2021 12:16 pm K:\NVA_Traffic\113282000 - Atlantic Gateway Program\Production\Map\Task 10 - Technical Assistance\R12-FB to VA\CAD\Sheet\R12-FB to VA-Design-Layout.dwg By: ChaoHorned



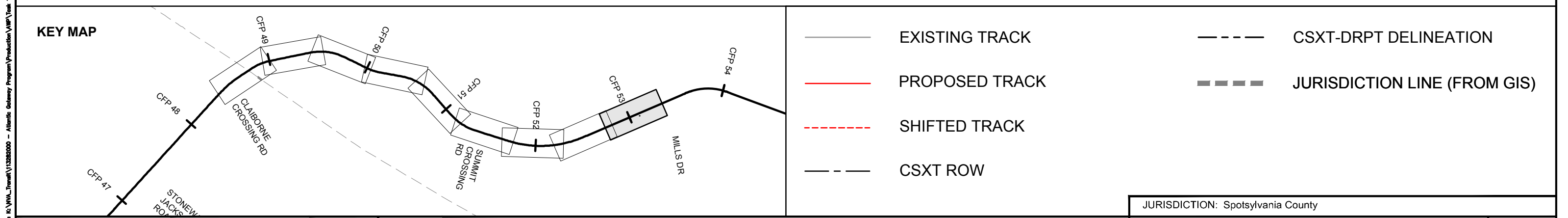
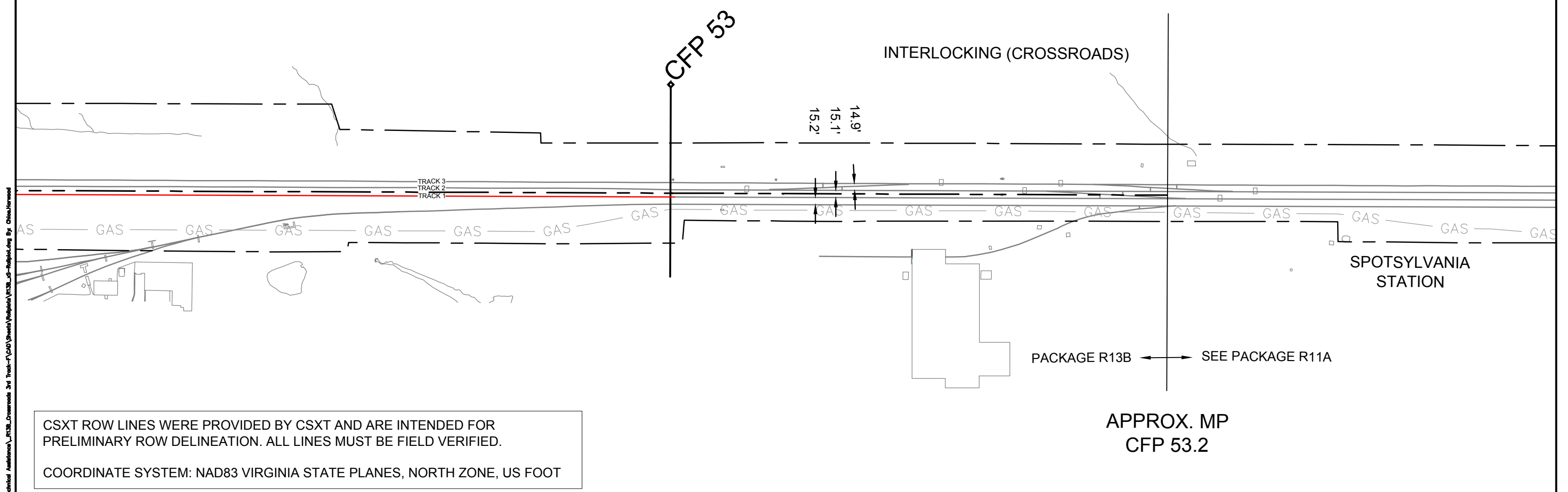
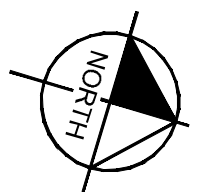
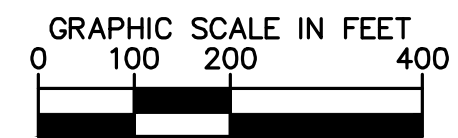
CSXT ROW LINES WERE PROVIDED BY CSXT AND ARE INTENDED FOR PRELIMINARY ROW DELINEATION. ALL LINES MUST BE FIELD VERIFIED.

COORDINATE SYSTEM: NAD83 VIRGINIA STATE PLANES, NORTH ZONE, US FOOT

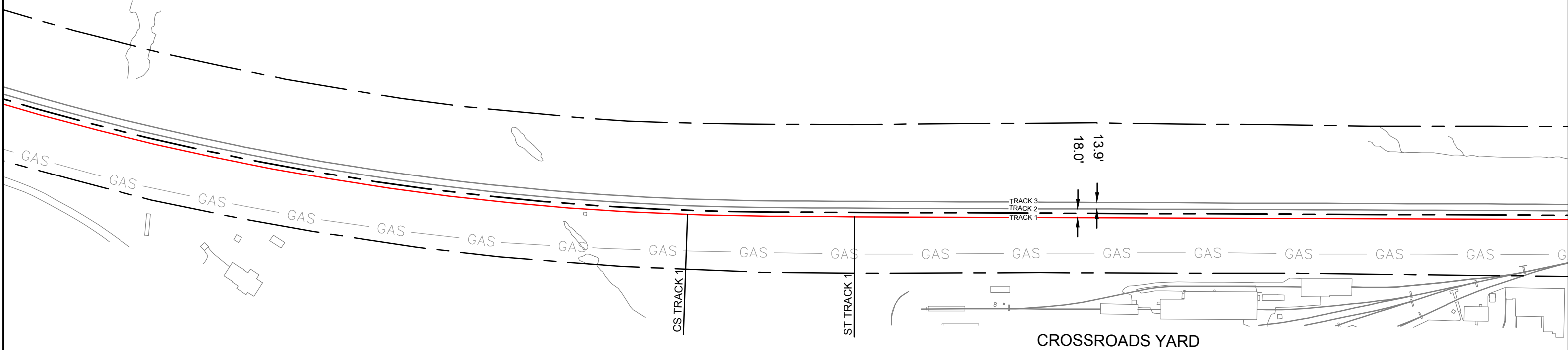
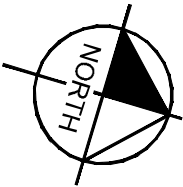
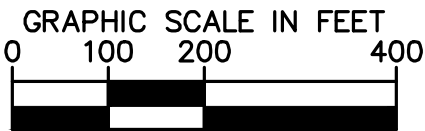


- | | | | |
|--|----------------|--|------------------------------|
| | EXISTING TRACK | | CSXT-DRPT DELINEATION |
| | PROPOSED TRACK | | JURISDICTION LINE (FROM GIS) |
| | SHIFTED TRACK | | |
| | CSXT ROW | | |

Mar 16 2021 12:04 pm K:\VVA_Traffic\13282000 - Atlantic Gateway Program\Production\Map\Task 10 - Technical Assistance\R13B_Crossroads 3rd Track-F\CAD\Sheets\Maplets\R13B-03-Maplet.dwg By: Chae Howard



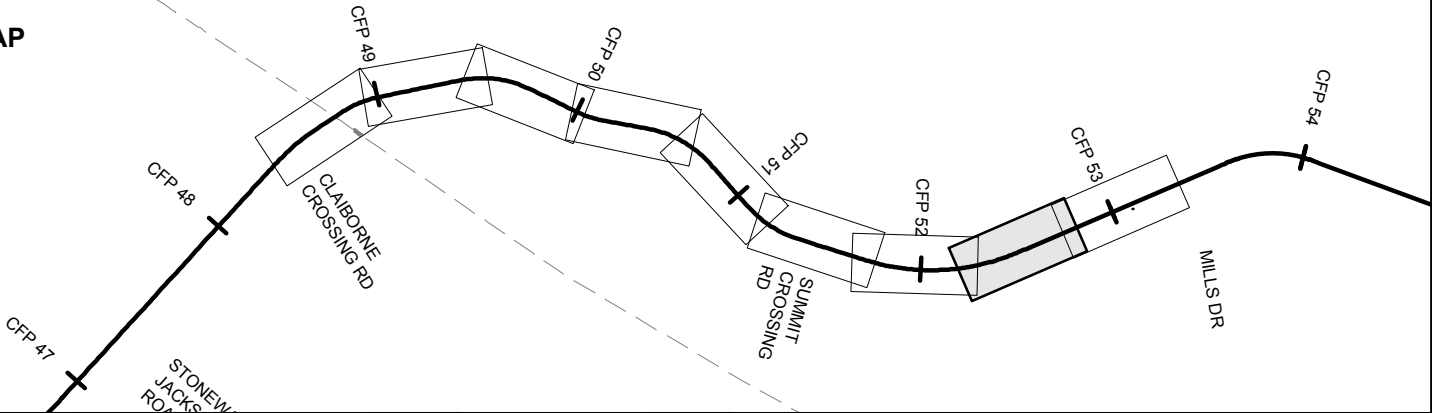
Mar 16 2021 12:04 pm K:\VVA_Traffic\132820000 - Atlantic Gateway Program\Production\Map\Task 10 - Technical Assistance\R13B_Crossroads 3rd Track-F\CAD\Sheet\Railpda\R13B_03-Railpda.dwg By: Chloe Howard



CSXT ROW LINES WERE PROVIDED BY CSXT AND ARE INTENDED FOR PRELIMINARY ROW DELINEATION. ALL LINES MUST BE FIELD VERIFIED.

COORDINATE SYSTEM: NAD83 VIRGINIA STATE PLANES, NORTH ZONE, US FOOT

KEY MAP



- | | | | |
|--|----------------|--|------------------------------|
| | EXISTING TRACK | | CSXT-DRPT DELINEATION |
| | PROPOSED TRACK | | JURISDICTION LINE (FROM GIS) |
| | SHIFTED TRACK | | |
| | CSXT ROW | | |

JURISDICTION: Spotsylvania County



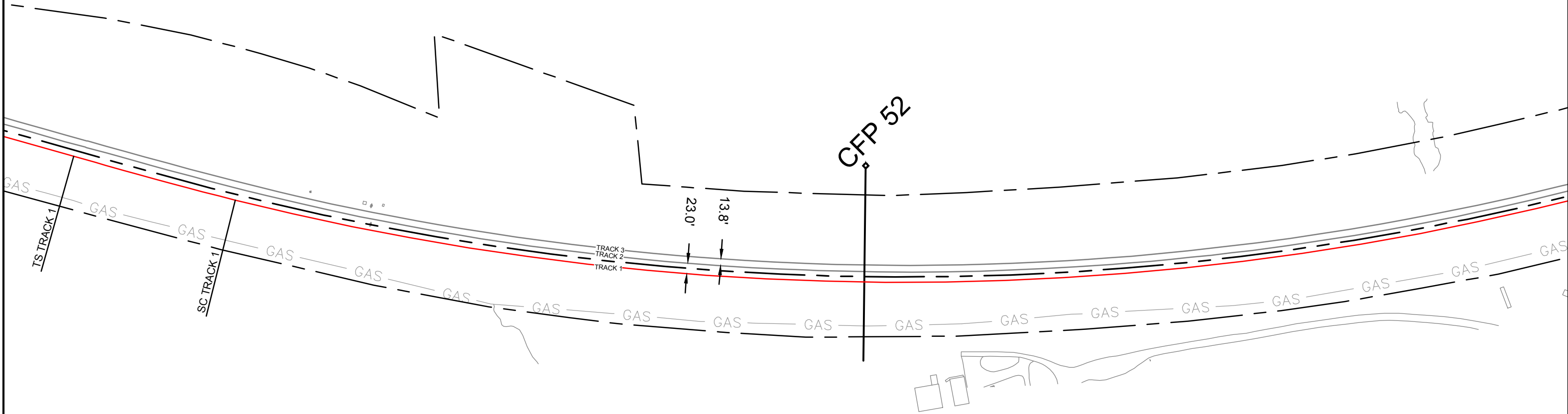
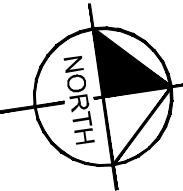
ENHANCED VAL MAPS - DESIGN
R13B - CROSSROADS THIRD TRACK (SIDING F)

CSXT VAL MAP:V28654
DATE: 3/16/2021



SHEET
EV-125
OF
EV-283

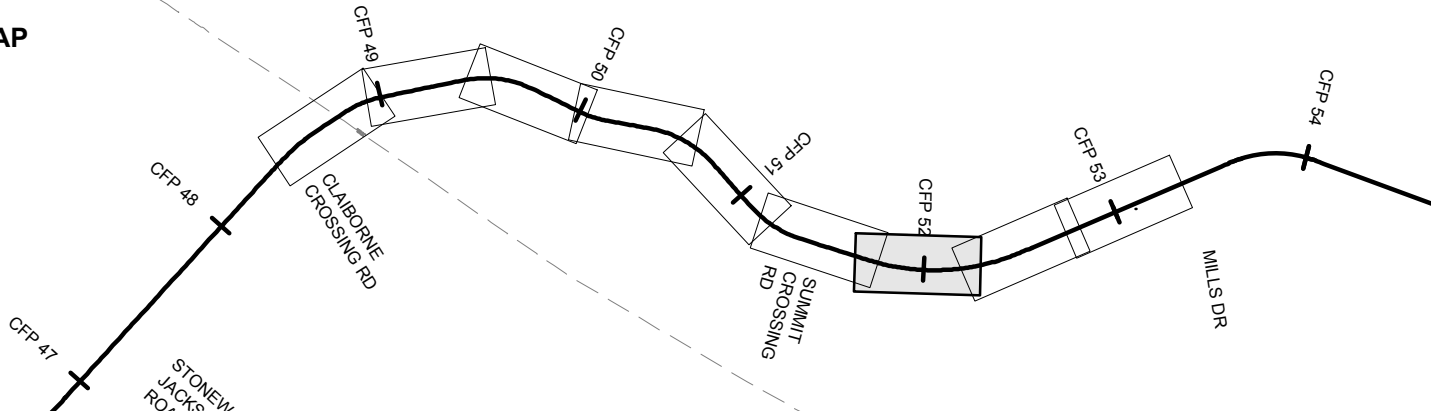
Mar 16 2021 12:04 pm K:\VIA\Track\13282000 - Atlantic Gateway Program\Production\Map\Track 10 - Technical Assistance\R13B_Crossroads 3rd Track-F\CAD\Sheet\Railpda\R13B_03-Railpda.dwg By: Chae Howard



CSXT ROW LINES WERE PROVIDED BY CSXT AND ARE INTENDED FOR PRELIMINARY ROW DELINEATION. ALL LINES MUST BE FIELD VERIFIED.

COORDINATE SYSTEM: NAD83 VIRGINIA STATE PLANES, NORTH ZONE, US FOOT

KEY MAP



- | | | | |
|--|----------------|--|------------------------------|
| | EXISTING TRACK | | CSXT-DRPT DELINEATION |
| | PROPOSED TRACK | | JURISDICTION LINE (FROM GIS) |
| | SHIFTED TRACK | | |
| | CSXT ROW | | |

JURISDICTION: Spotsylvania County



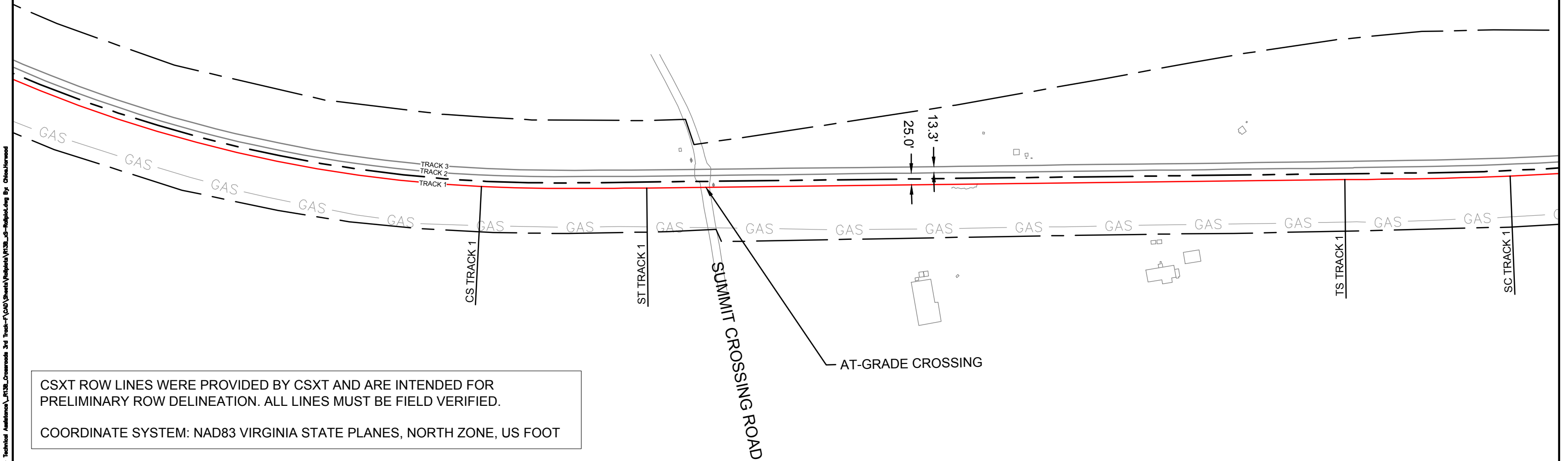
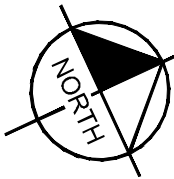
ENHANCED VAL MAPS - DESIGN
R13B - CROSSROADS THIRD TRACK (SIDING F)

CSXT VAL MAP:V28652
DATE: 3/16/2021

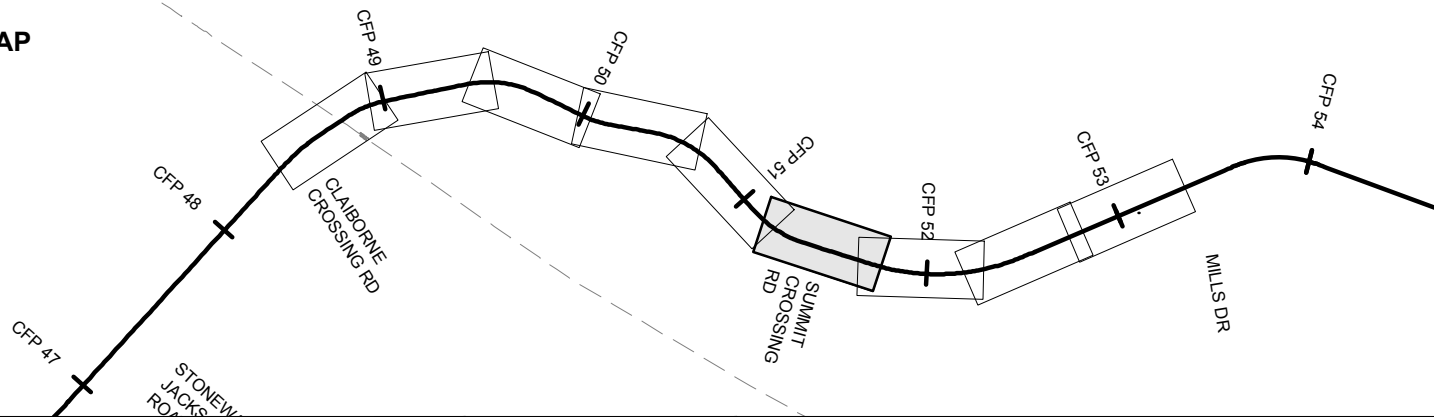


SHEET
EV-126
OF
EV-283

Mar 16 2021 12:04 pm K:\VVA_Traffic\132820000 - Atlantic Gateway Program\Production\Map\Task 10 - Technical Assistance\R13B_Crossroads 3rd Track-Final\Sheet\ValMap\13B-03-Map\fig.dwg By: Chao Howard



KEY MAP



- | | | | |
|--|----------------|--|------------------------------|
| | EXISTING TRACK | | CSXT-DRPT DELINEATION |
| | PROPOSED TRACK | | JURISDICTION LINE (FROM GIS) |
| | SHIFTED TRACK | | |
| | CSXT ROW | | |

JURISDICTION: Spotsylvania County



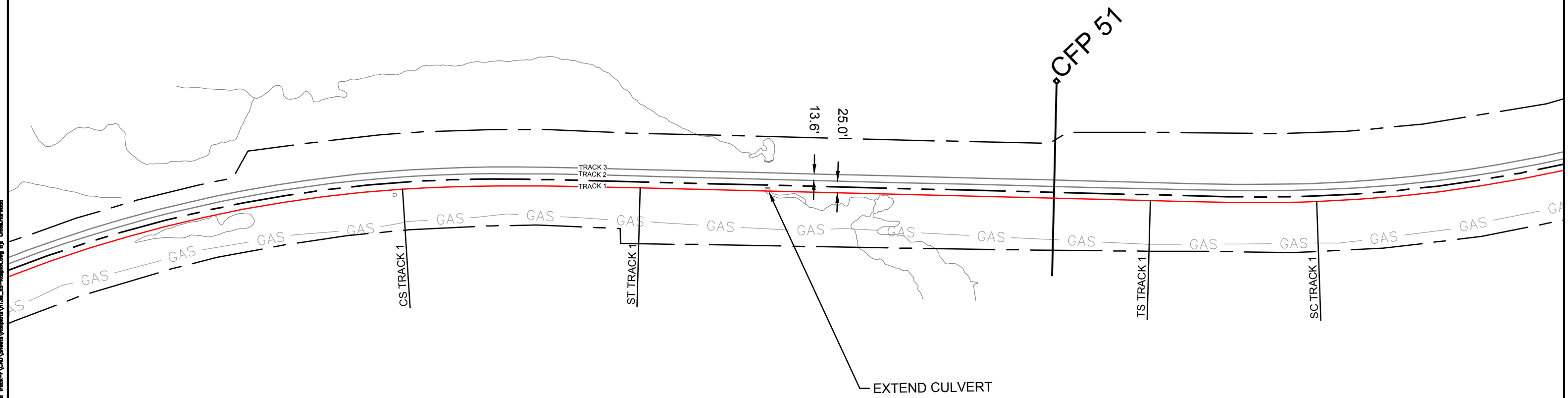
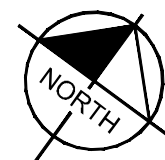
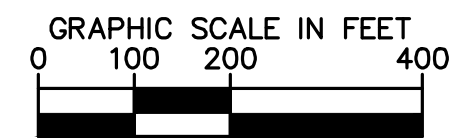
ENHANCED VAL MAPS - DESIGN
R13B - CROSSROADS THIRD TRACK (SIDING F)

CSXT VAL MAP:V28652
DATE: 3/16/2021



SHEET
EV-127
OF
EV-283

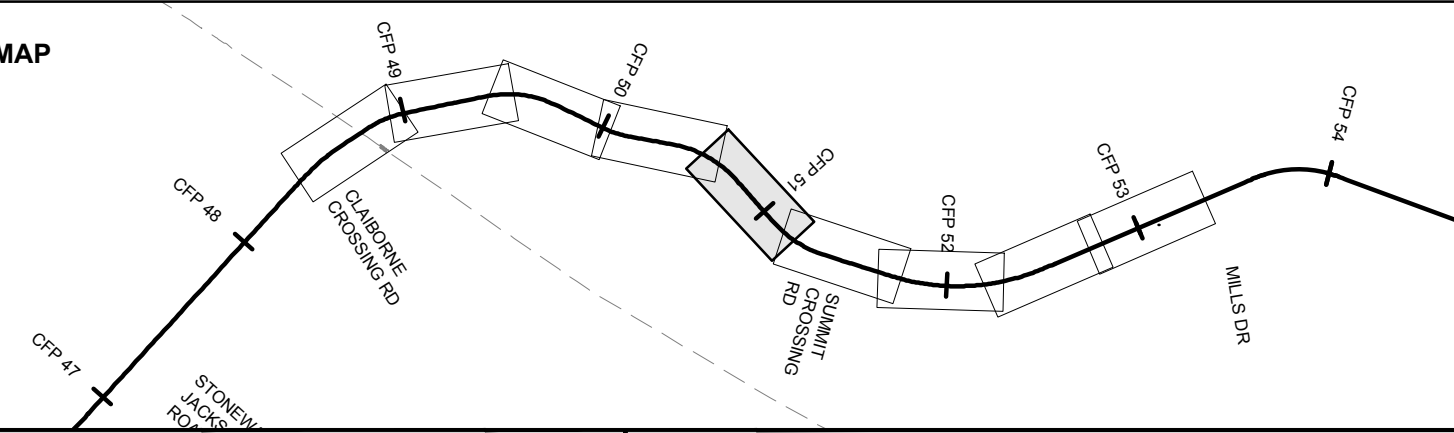
Mar 16 2021 12:04 pm K:\VVA_Traffic\13282000 - Atlantic Gateway Program\Production\Map\Task 10 - Technical Assistance\R13B_Crossroads 3rd Track-F\CAD\Sheet\Railpda\R13B_03-Railpda.dwg By: Chae Howard



CSXT ROW LINES WERE PROVIDED BY CSXT AND ARE INTENDED FOR PRELIMINARY ROW DELINEATION. ALL LINES MUST BE FIELD VERIFIED.

COORDINATE SYSTEM: NAD83 VIRGINIA STATE PLANES, NORTH ZONE, US FOOT

KEY MAP



- | | | | |
|--|----------------|--|------------------------------|
| | EXISTING TRACK | | CSXT-DRPT DELINEATION |
| | PROPOSED TRACK | | JURISDICTION LINE (FROM GIS) |
| | SHIFTED TRACK | | |
| | CSXT ROW | | |

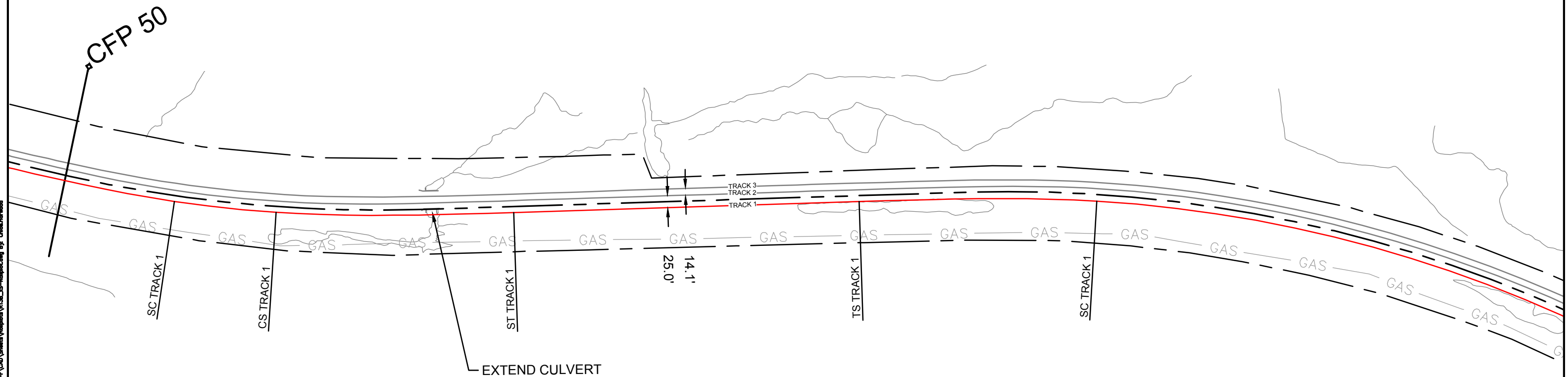
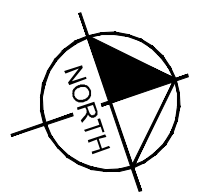
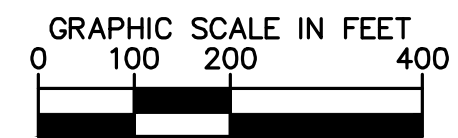


ENHANCED VAL MAPS - DESIGN

R13B - CROSSROADS THIRD TRACK (SIDING F)

JURISDICTION: Spotsylvania County	
CSXT VAL MAP:V28652	
DATE: 3/16/2021	
SHEET EV-128 OF EV-283	

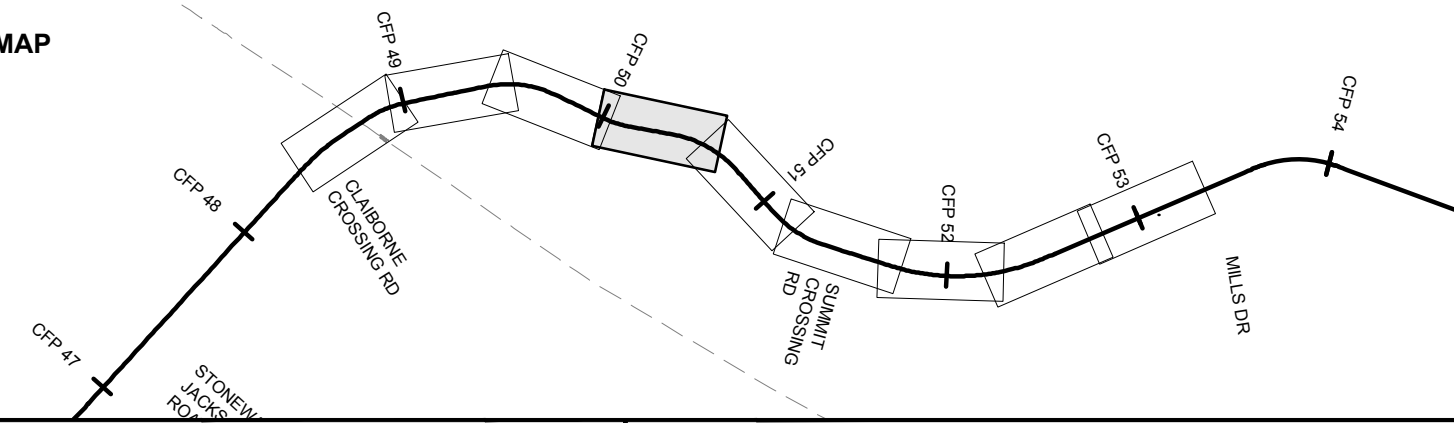
Mar 16 2021 12:04 pm K:\VVA_Traffic\13282000 - Atlantic Gateway Program\Production\Map\Task 10 - Technical Assistance\R13B_Crossroads 3rd Track-F\CAD\Sheets\Railpda\R13B-03-Railpda.dwg By: Chae Howard



CSXT ROW LINES WERE PROVIDED BY CSXT AND ARE INTENDED FOR PRELIMINARY ROW DELINEATION. ALL LINES MUST BE FIELD VERIFIED.

COORDINATE SYSTEM: NAD83 VIRGINIA STATE PLANES, NORTH ZONE, US FOOT

KEY MAP



- | | | | |
|--|----------------|--|------------------------------|
| | EXISTING TRACK | | CSXT-DRPT DELINEATION |
| | PROPOSED TRACK | | JURISDICTION LINE (FROM GIS) |
| | SHIFTED TRACK | | |
| | CSXT ROW | | |

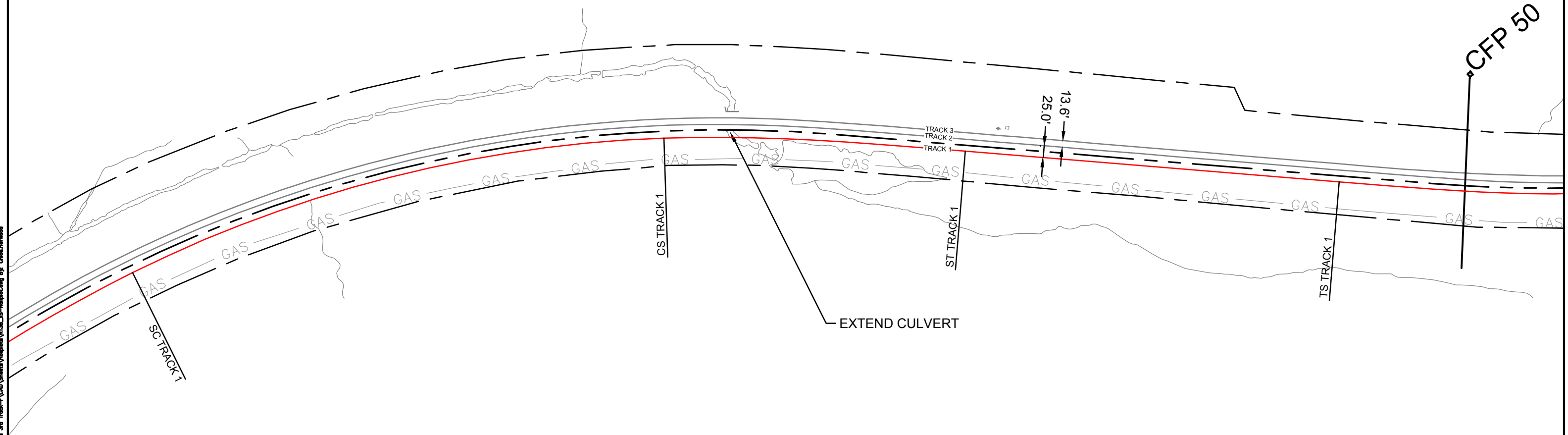
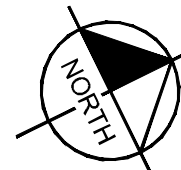
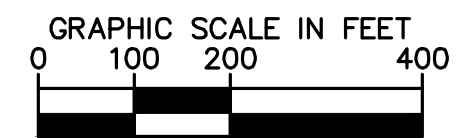


ENHANCED VAL MAPS - DESIGN

R13B - CROSSROADS THIRD TRACK (SIDING F)

JURISDICTION: Spotsylvania County	
CSXT VAL MAP:V28652	
DATE: 3/16/2021	
SHEET EV-129 OF EV-283	

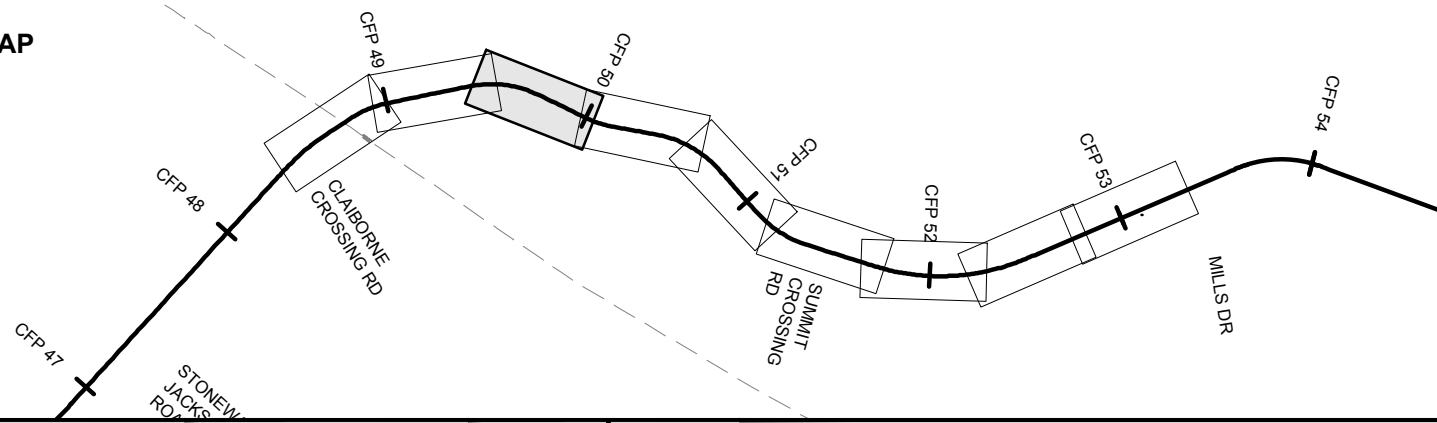
Mar 16 2021 12:04 pm K:\VVA_Traffic\13282000 - Atlantic Gateway Program\Production\Map\Task 10 - Technical Assistance\R13B_Crossroads 3rd Track-F\CAD\Sheet\Railpda\R13B-3-Map\pda.dwg By: Chae Howard



CSXT ROW LINES WERE PROVIDED BY CSXT AND ARE INTENDED FOR PRELIMINARY ROW DELINEATION. ALL LINES MUST BE FIELD VERIFIED.

COORDINATE SYSTEM: NAD83 VIRGINIA STATE PLANES, NORTH ZONE, US FOOT

KEY MAP



- | | | | |
|--|----------------|--|------------------------------|
| | EXISTING TRACK | | CSXT-DRPT DELINEATION |
| | PROPOSED TRACK | | JURISDICTION LINE (FROM GIS) |
| | SHIFTED TRACK | | |
| | CSXT ROW | | |

JURISDICTION: Spotsylvania County/Caroline County

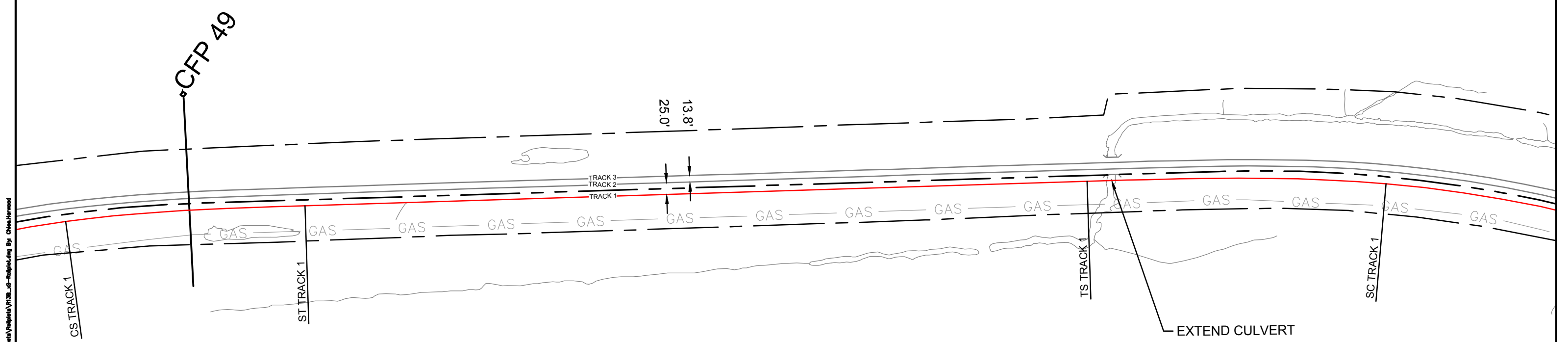
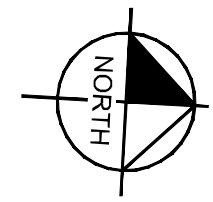
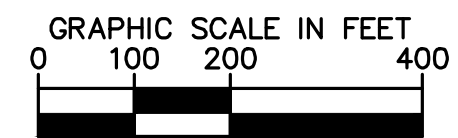


ENHANCED VAL MAPS - DESIGN

R13B - CROSSROADS THIRD TRACK (SIDING F)

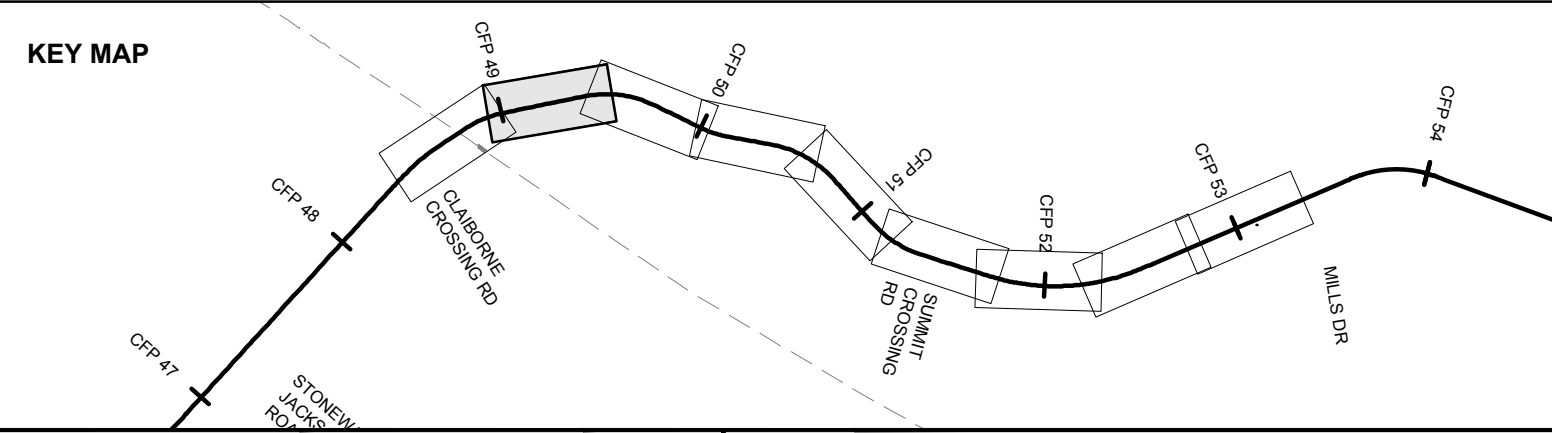
CSXT VAL MAP:V28651		SHEET EV-130 OF EV-283
DATE: 3/16/2021		

Mar 16 2021 12:04 pm K:\VVA_Traffic\13282000 - Atlantic Gateway Program\Production\Map\Task 10 - Technical Assistance\R13B_Crossroads 3rd Track-F\CAD\Sheet\Railpda\R13B_03-Railpda.dwg By: Chae Howard



CSXT ROW LINES WERE PROVIDED BY CSXT AND ARE INTENDED FOR PRELIMINARY ROW DELINEATION. ALL LINES MUST BE FIELD VERIFIED.

COORDINATE SYSTEM: NAD83 VIRGINIA STATE PLANES, NORTH ZONE, US FOOT



	EXISTING TRACK		CSXT-DRPT DELINEATION
	PROPOSED TRACK		JURISDICTION LINE (FROM GIS)
	SHIFTED TRACK		
	CSXT ROW		

JURISDICTION: Spotsylvania County/Caroline County

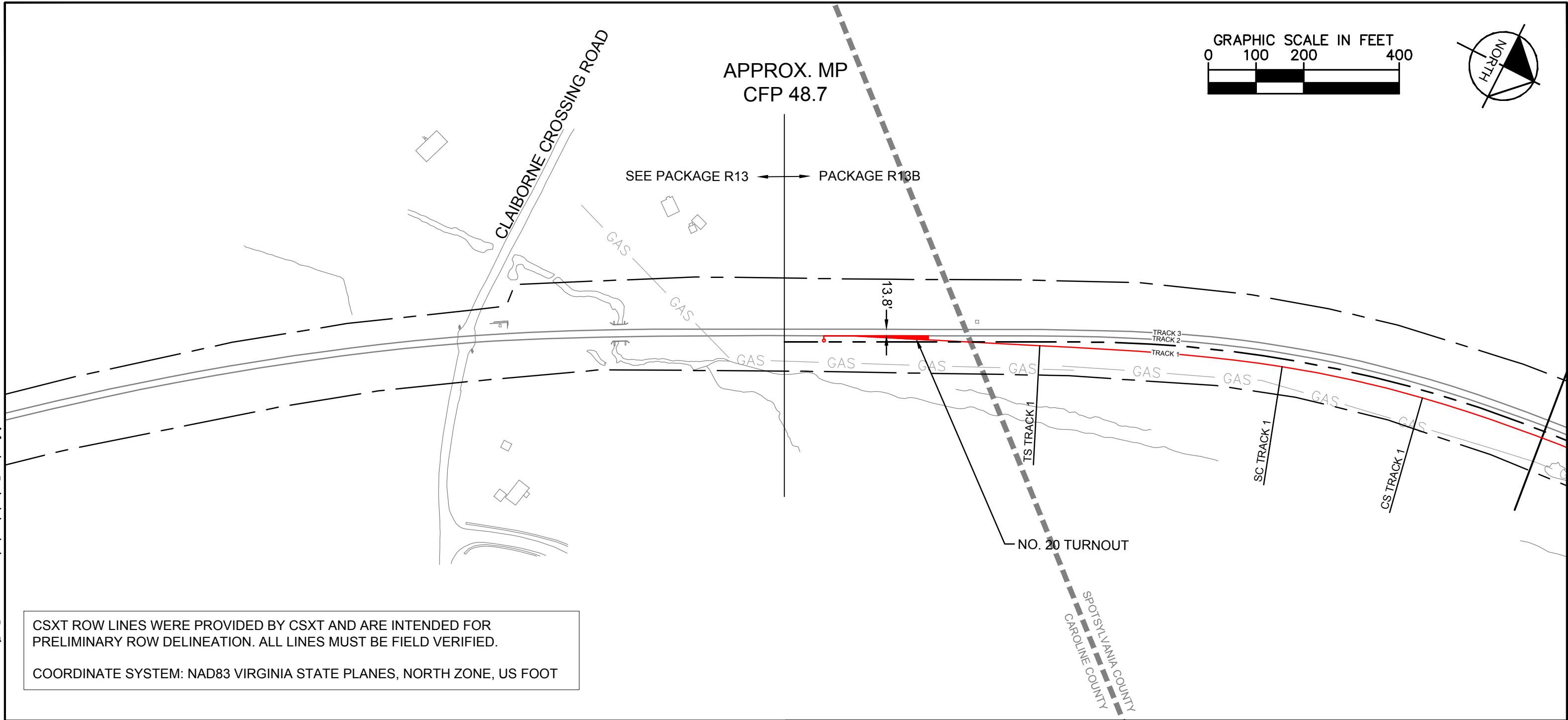


ENHANCED VAL MAPS - DESIGN

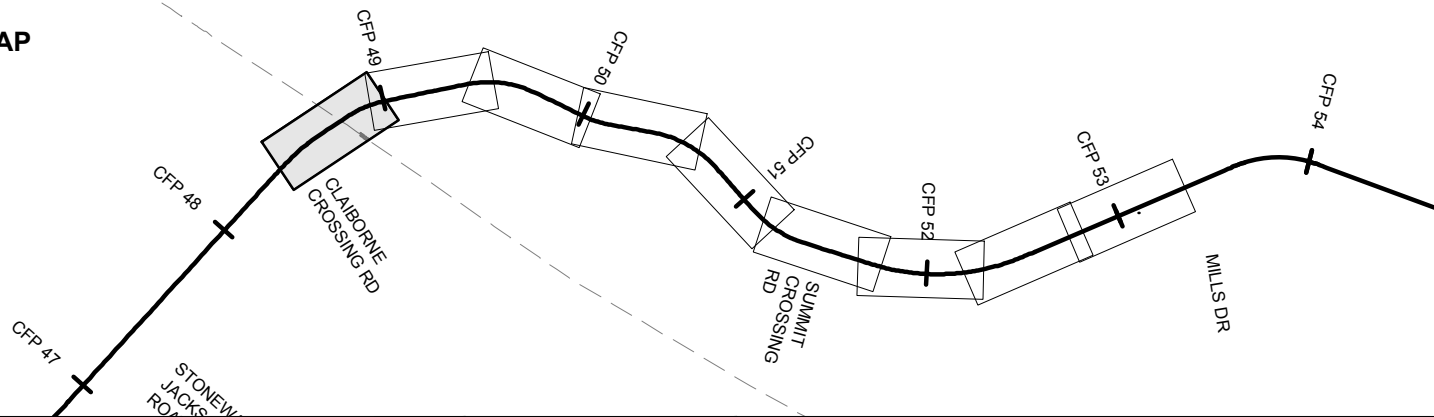
R13B - CROSSROADS THIRD TRACK (SIDING F)

CSXT VAL MAP:V28651		SHEET EV-131 OF EV-283
DATE: 3/16/2021		

Mar 16 2021 12:04 pm K:\VVA_Traffic\132820000 - Atlantic Gateway Program\Production\Map\Task 10 - Technical Assistance\R13B_Crossroads 3rd Track-F\CAD\Sheets\Railpda\R13B_03-Railpda.dwg By: Chloé Howard



KEY MAP



- EXISTING TRACK
- PROPOSED TRACK
- SHIFTED TRACK
- CSXT ROW
- CSXT-DRPT DELINEATION
- JURISDICTION LINE (FROM GIS)

JURISDICTION: Spotsylvania County/Caroline County



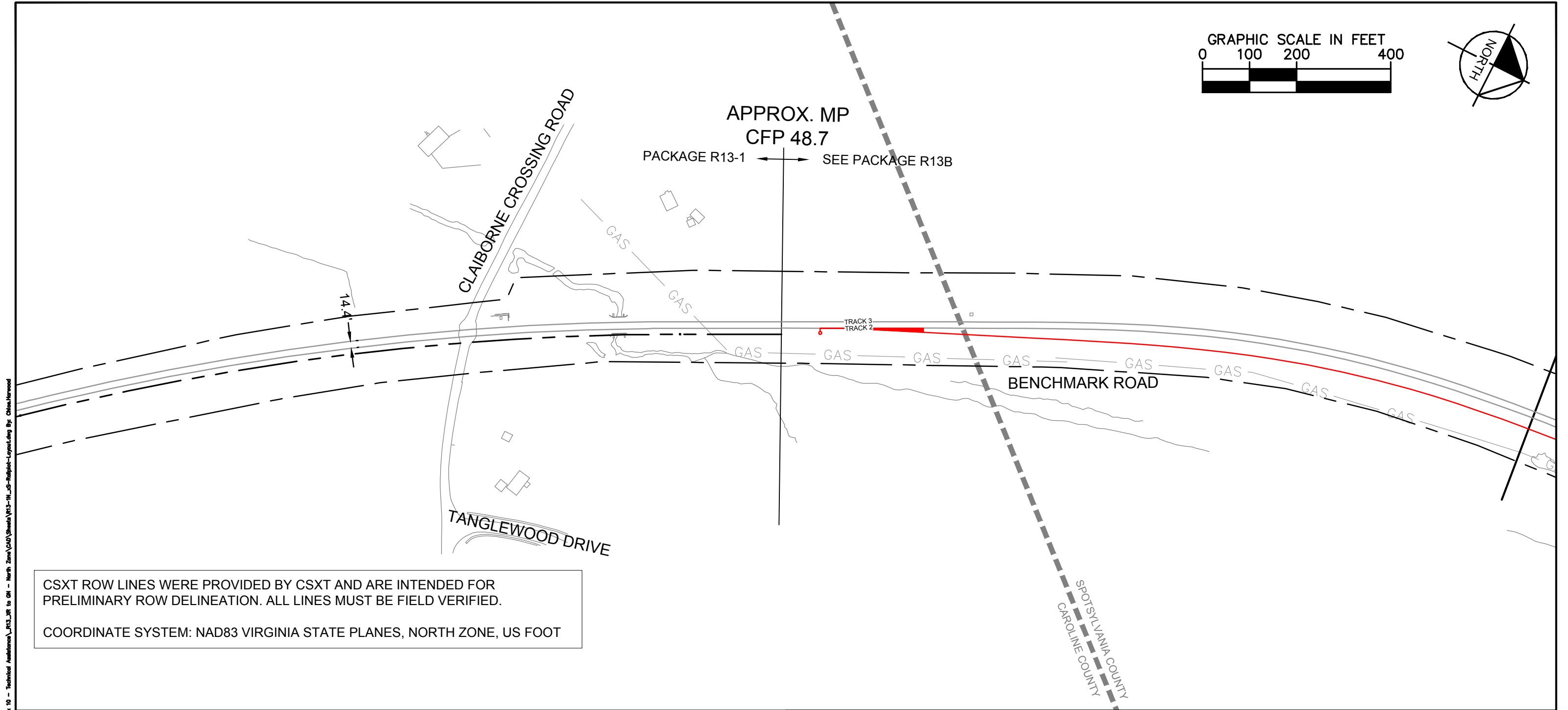
ENHANCED VAL MAPS - DESIGN
R13B - CROSSROADS THIRD TRACK (SIDING F)

CSXT VAL MAP:V28651
DATE: 3/16/2021



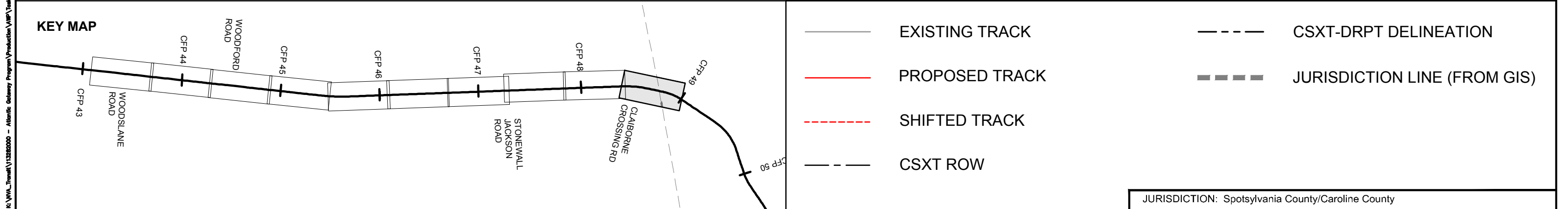
SHEET
EV-132
OF
EV-283

Mar 16 2021 11:58 am K:\NVA_Trimble\13282000 - Atlantic Gateway Program\Production\Map\Task 10 - Technical Assistance\R13_RR to GM - North Zone\CAD\Sheet\R13-N_US-Relief-Layout.dwg By: Chae Howard

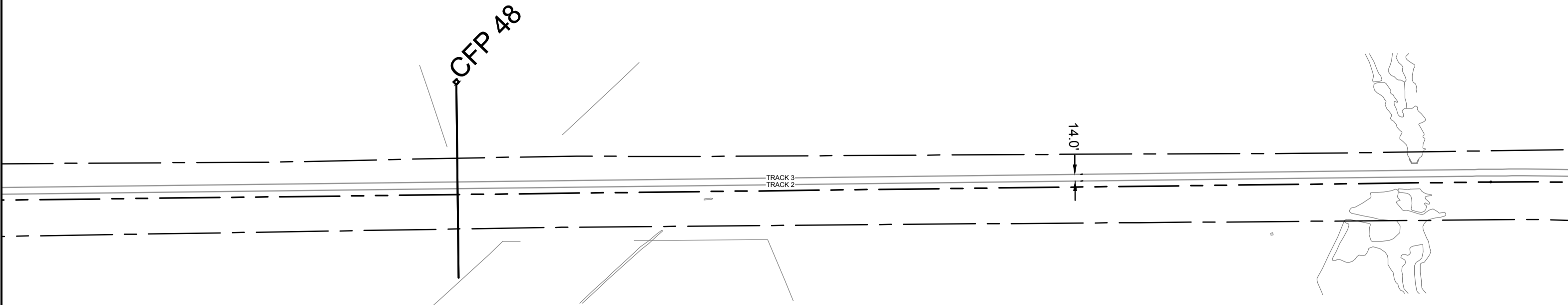
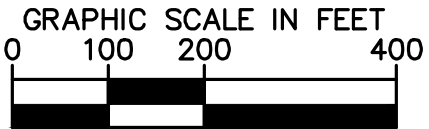


CSXT ROW LINES WERE PROVIDED BY CSXT AND ARE INTENDED FOR PRELIMINARY ROW DELINEATION. ALL LINES MUST BE FIELD VERIFIED.

COORDINATE SYSTEM: NAD83 VIRGINIA STATE PLANES, NORTH ZONE, US FOOT

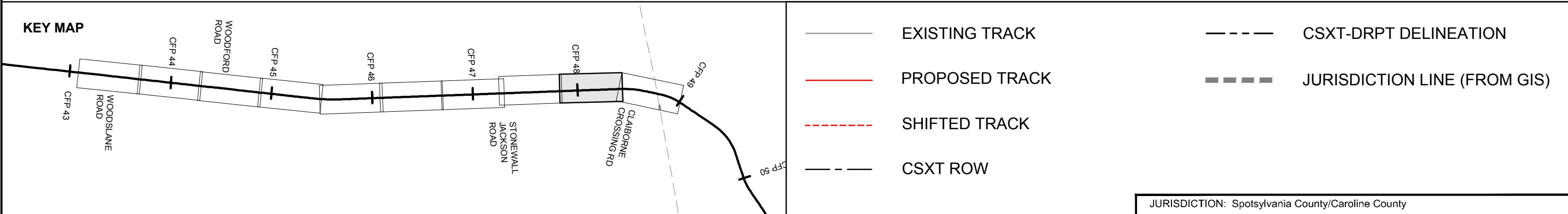


Mar 16 2021 11:58 am K:\NVA_Traffic\Production\Map\Task 10 - Technical Assistance\R13-R to GM - North Zone\GIS\Sheet\R13-N_US-Relief-Layout.dwg By: Chise Harwood



CSXT ROW LINES WERE PROVIDED BY CSXT AND ARE INTENDED FOR PRELIMINARY ROW DELINEATION. ALL LINES MUST BE FIELD VERIFIED.

COORDINATE SYSTEM: NAD83 VIRGINIA STATE PLANES, NORTH ZONE, US FOOT



JURISDICTION: Spotsylvania County/Caroline County



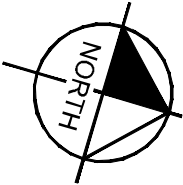
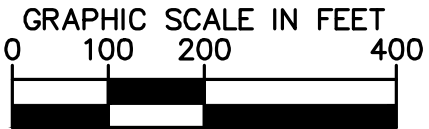
ENHANCED VAL MAPS - DESIGN
R13 - CROSSROADS TO MILFORD

CSXT VAL MAP:V28651
DATE: 3/16/2021



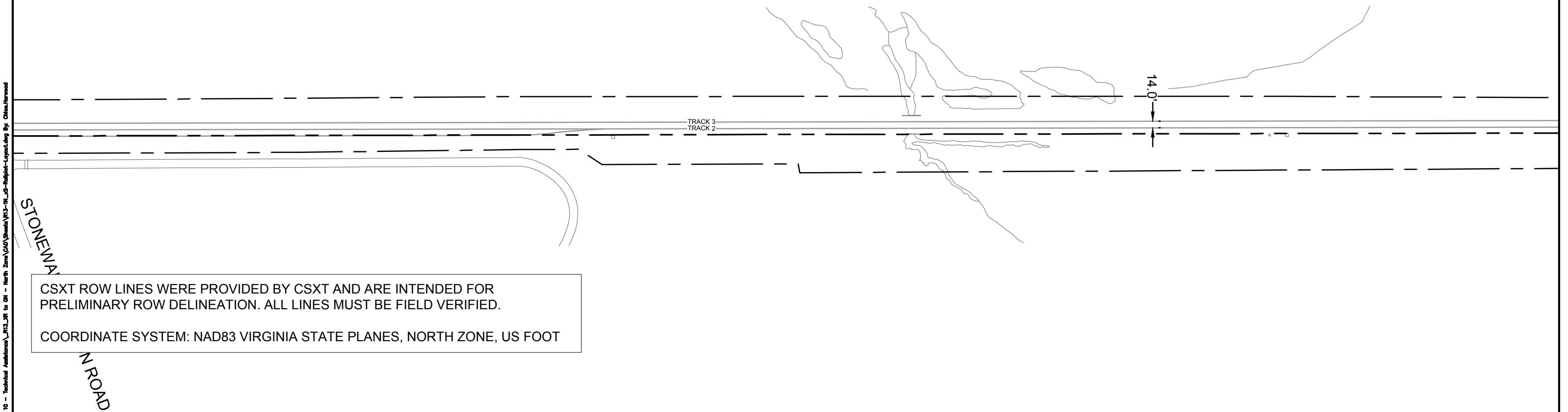
SHEET
EV-134
OF
EV-283

Mar 16 2021 11:58 am I:\NVA_Traffic\Production\Map\Task 10 - Technical Assistance\R13-JR to GM - North Zone\Map\Sheet\R13-NL-US-Relief-Legend.dwg By: Chise Howard

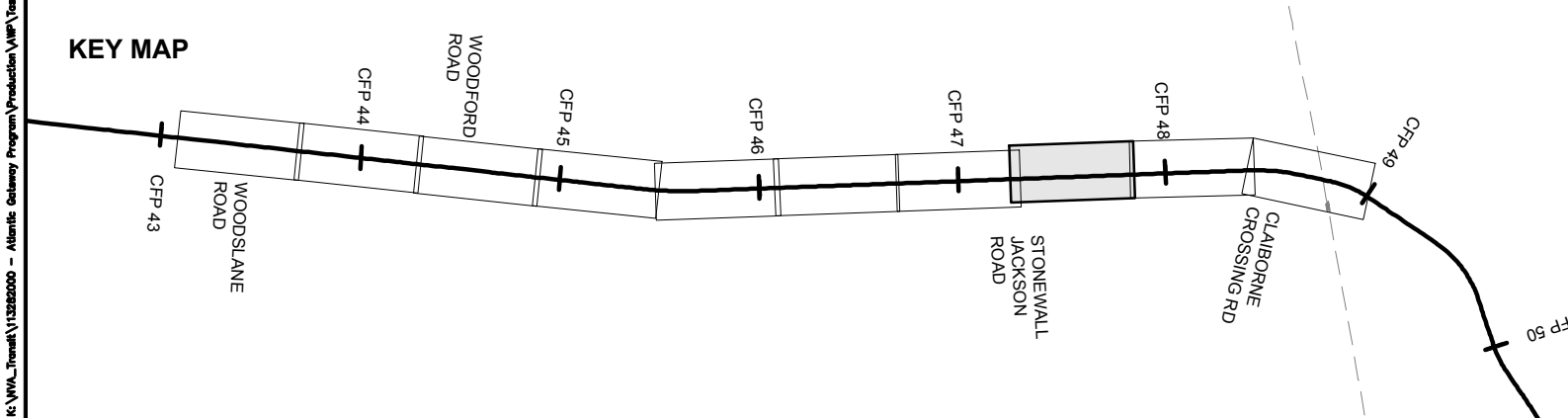


INTERLOCKING (GUINEA)

GUINEA STATION ROAD



KEY MAP



- | | | | |
|--|----------------|--|------------------------------|
| | EXISTING TRACK | | CSXT-DRPT DELINEATION |
| | PROPOSED TRACK | | JURISDICTION LINE (FROM GIS) |
| | SHIFTED TRACK | | |
| | CSXT ROW | | |

JURISDICTION: Caroline County



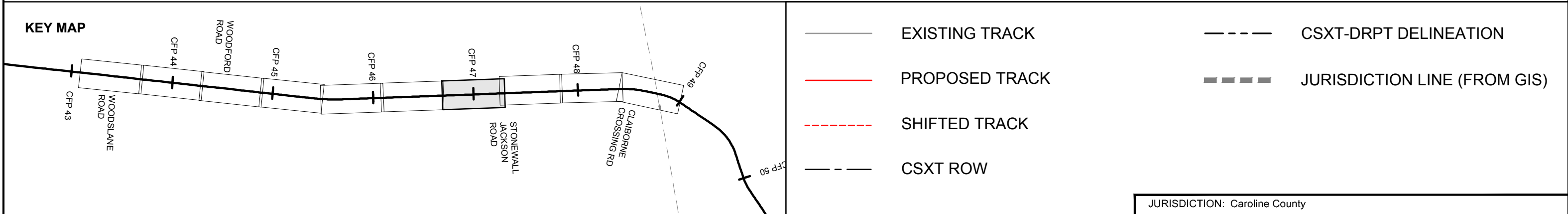
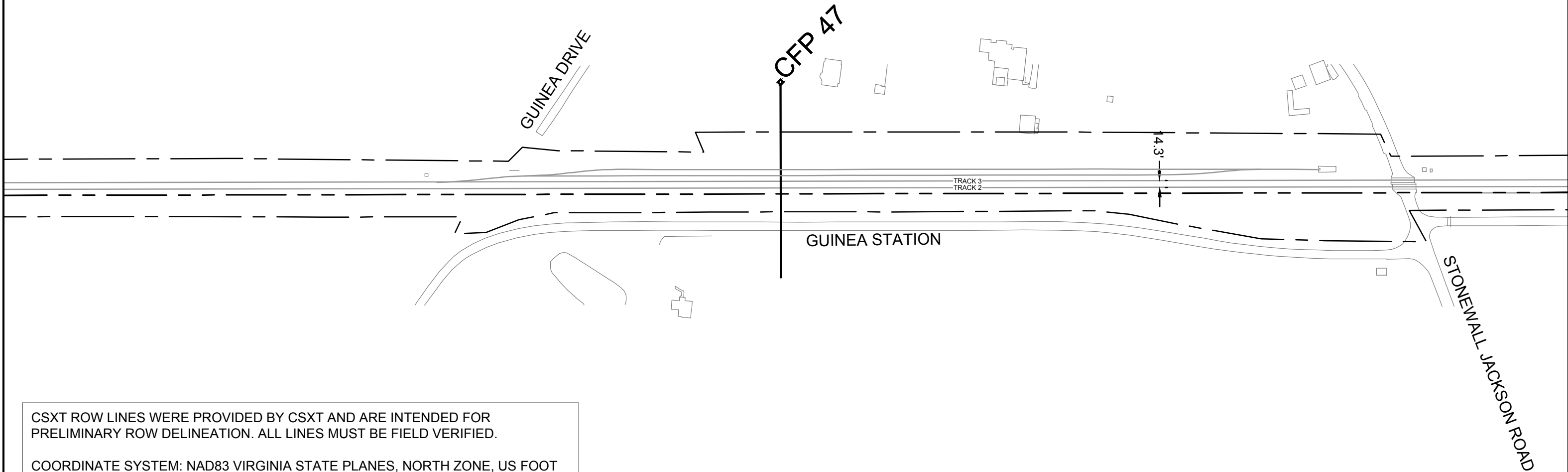
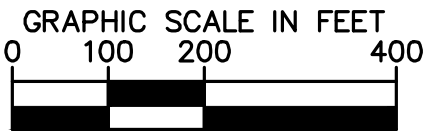
ENHANCED VAL MAPS - DESIGN
R13 - CROSSROADS TO MILFORD

CSXT VAL MAP:V28680
DATE: 3/16/2021



SHEET
EV-135
OF
EV-283

Mar 16 2021 11:58 am I:\NVA_Traffic\Production\Map\Task 10 - Technical Assistance\R13-JR to GM - North Zone\CAD\Sheet\R13-NL-US-Relief-Layout.dwg By: Chloe Harwood



ENHANCED VAL MAPS - DESIGN
R13 - CROSSROADS TO MILFORD

JURISDICTION: Caroline County

CSXT VAL MAP:V28680
DATE: 3/16/2021

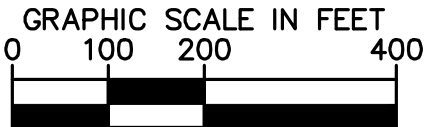


SHEET
EV-136
OF
EV-283

Mar 16 2021 11:58 am I:\NVA_Trimble\1\3282000 - Atlantic Gateway Program\Production\Map\Task 10 - Technical Assistance\R13-R to GM - North Zone\CAD\Sheet\R13-N_US-Relief-Layout.dwg By: Chloe Harwood

GUINEA STATION

GUINEA STATION



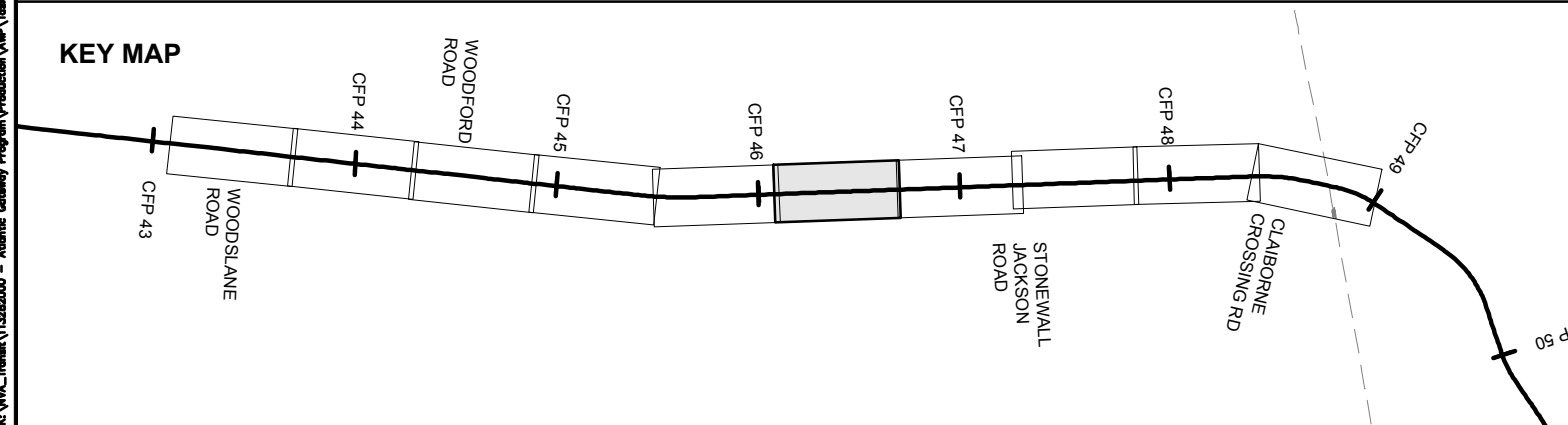
CSXT ROW LINES WERE PROVIDED BY CSXT AND ARE INTENDED FOR PRELIMINARY ROW DELINEATION. ALL LINES MUST BE FIELD VERIFIED.

COORDINATE SYSTEM: NAD83 VIRGINIA STATE PLANES, NORTH ZONE, US FOOT

14.0'

TRACK 3
TRACK 2

KEY MAP



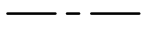
EXISTING TRACK



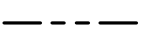
PROPOSED TRACK



SHIFTED TRACK



CSXT ROW



CSXT-DRPT DELINEATION



JURISDICTION LINE (FROM GIS)

JURISDICTION: Caroline County



ENHANCED VAL MAPS - DESIGN

R13 - CROSSROADS TO MILFORD

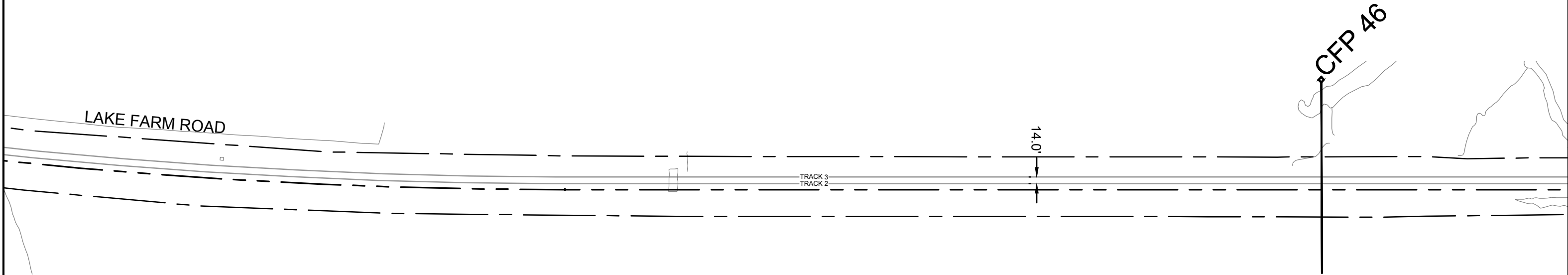
CSXT VAL MAP:V28679

DATE: 3/16/2021



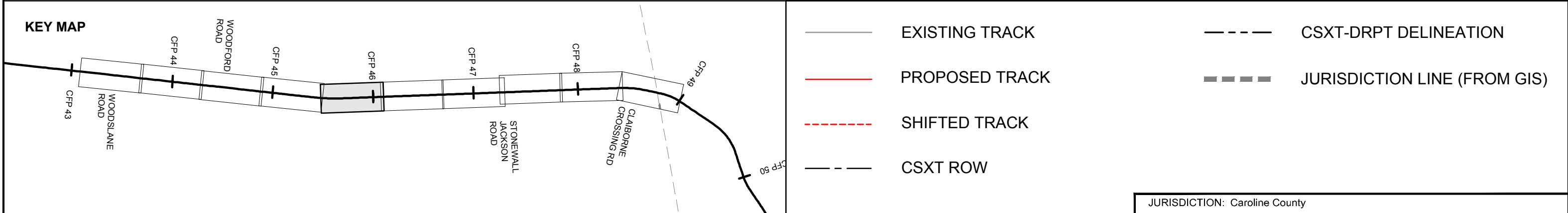
SHEET
EV-137
OF
EV-283

Mar 16 2021 11:58 am I:\NVA_Trimble\1\3282000 - Atlantic Gateway Program\Production\Map\Task 10 - Technical Assistance\R13_RR to GM - North Zone\CAD\Sheet\R13-NL_US-Relief-Layout.dwg By: Chloe Harwood



CSXT ROW LINES WERE PROVIDED BY CSXT AND ARE INTENDED FOR PRELIMINARY ROW DELINEATION. ALL LINES MUST BE FIELD VERIFIED.

COORDINATE SYSTEM: NAD83 VIRGINIA STATE PLANES, NORTH ZONE, US FOOT



JURISDICTION: Caroline County



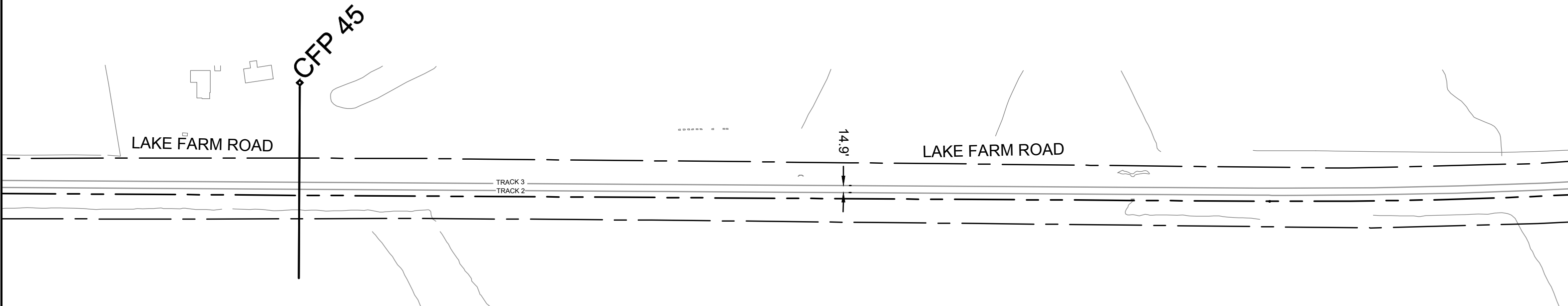
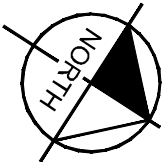
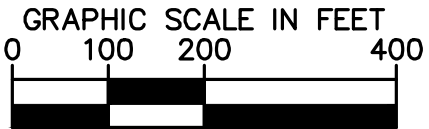
ENHANCED VAL MAPS - DESIGN
R13 - CROSSROADS TO MILFORD

CSXT VAL MAP:V28679
DATE: 3/16/2021



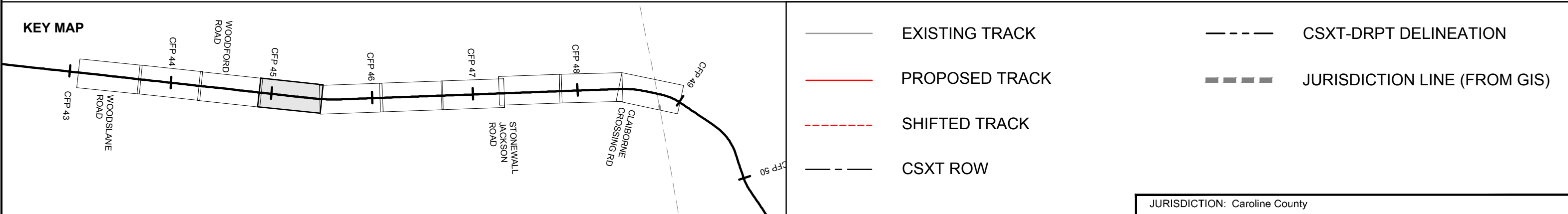
SHEET
EV-138
OF
EV-283

Mar 16 2021 11:59 am I:\NVA_Trimble\1\3282000 - Atlantic Gateway Program\Production\Map\Task 10 - Technical Assistance\R13-R to GM - North Zone\CAD\Sheet\R13-N_US-Relief-Layout.dwg By: Chloe Harwood



CSXT ROW LINES WERE PROVIDED BY CSXT AND ARE INTENDED FOR PRELIMINARY ROW DELINEATION. ALL LINES MUST BE FIELD VERIFIED.

COORDINATE SYSTEM: NAD83 VIRGINIA STATE PLANES, NORTH ZONE, US FOOT



JURISDICTION: Caroline County



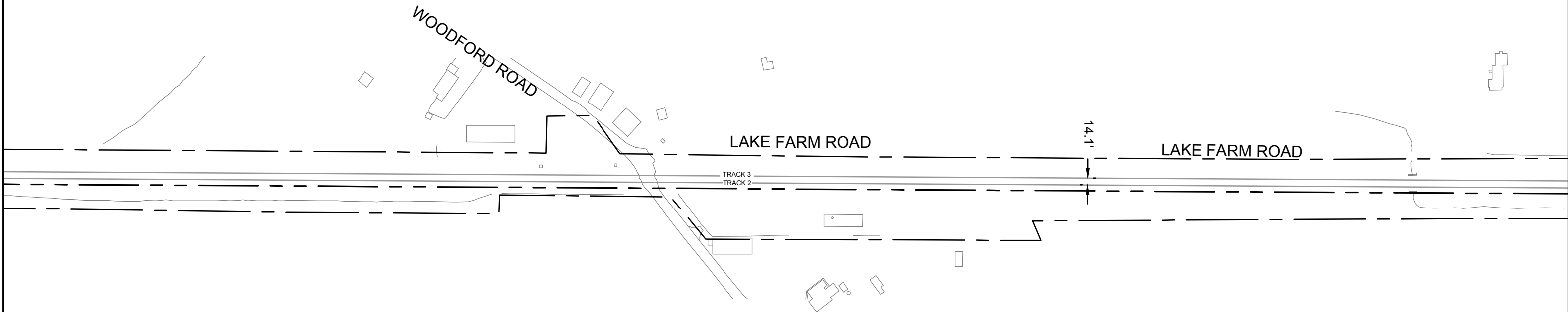
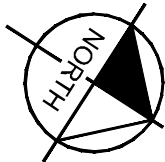
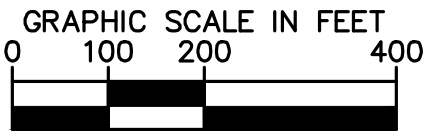
ENHANCED VAL MAPS - DESIGN
R13 - CROSSROADS TO MILFORD

CSXT VAL MAP:V28679
DATE: 3/16/2021



SHEET
EV-139
OF
EV-283

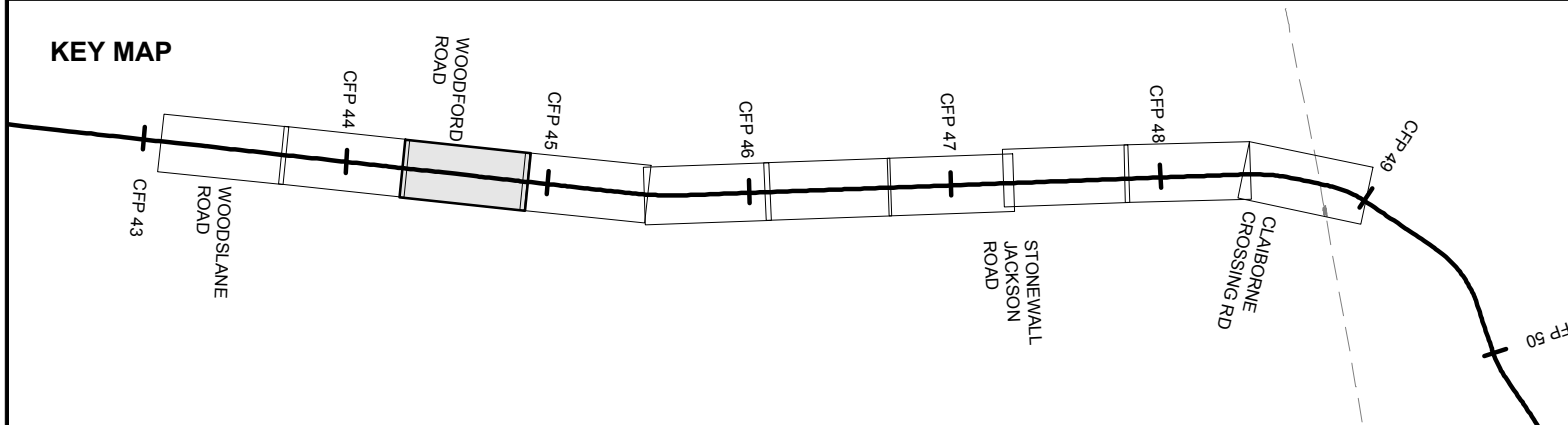
Mar 16 2021 11:59 am I:\NVA_Trimble\13282000 - Atlantic Gateway Program\Production\Map\Task 10 - Technical Assistance\R13_JR to GH - North Zone\CAD\Sheet\R13-NL-US-Relief-Layout.dwg By: Chloe Harwood



CSXT ROW LINES WERE PROVIDED BY CSXT AND ARE INTENDED FOR PRELIMINARY ROW DELINEATION. ALL LINES MUST BE FIELD VERIFIED.

COORDINATE SYSTEM: NAD83 VIRGINIA STATE PLANES, NORTH ZONE, US FOOT

KEY MAP



- | | | | |
|--|----------------|--|------------------------------|
| | EXISTING TRACK | | CSXT-DRPT DELINEATION |
| | PROPOSED TRACK | | JURISDICTION LINE (FROM GIS) |
| | SHIFTED TRACK | | |
| | CSXT ROW | | |

JURISDICTION: Caroline County



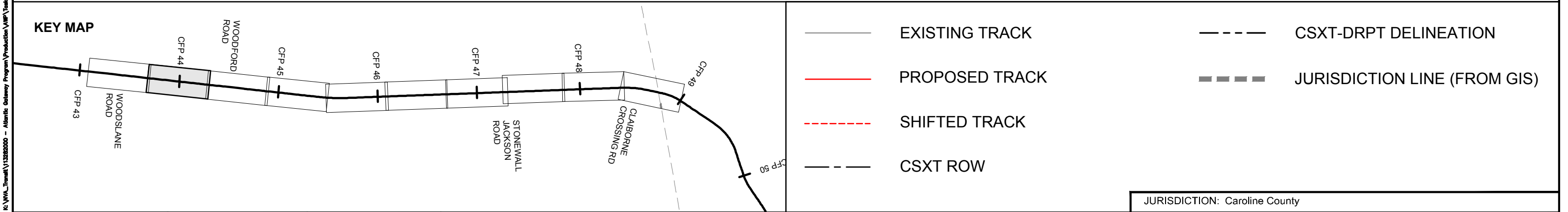
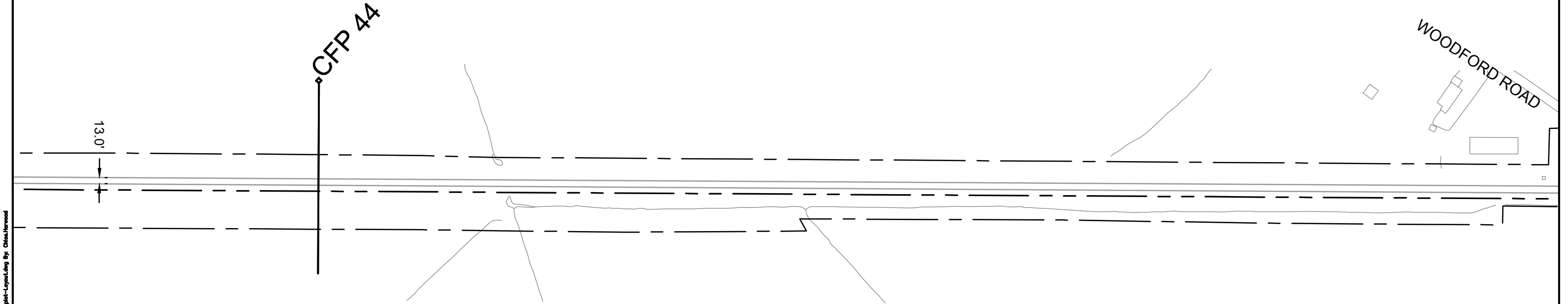
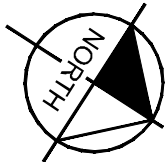
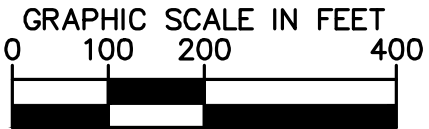
ENHANCED VAL MAPS - DESIGN
R13 - CROSSROADS TO MILFORD

CSXT VAL MAP:V28678
DATE: 3/16/2021



SHEET
EV-140
OF
EV-283

Mar 16 2021 11:59 am I:\VIVA_Train\1\3282000 - Atlantic Gateway Program\Production\Map\Task 10 - Technical Assistance\R13-VR to GH - North Zone\CAD\Sheet\R13-NL_US-Relief-Layout.dwg By: Chloe Harwood



ENHANCED VAL MAPS - DESIGN

R13 - CROSSROADS TO MILFORD

JURISDICTION: Caroline County

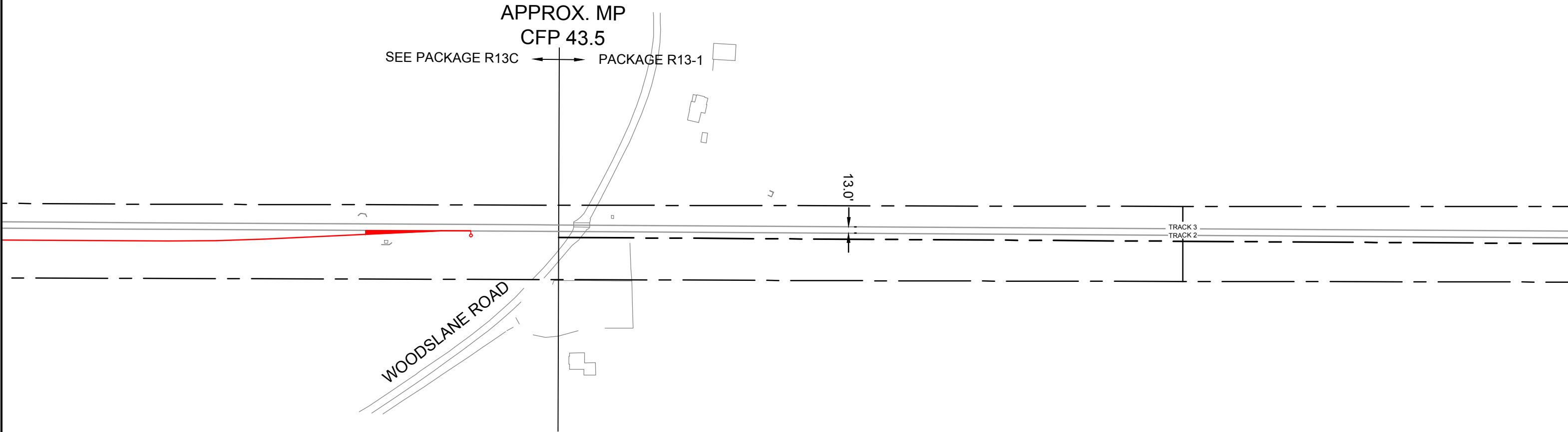
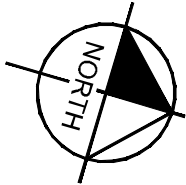
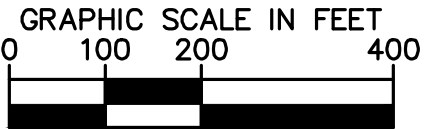
CSXT VAL MAP:V28678

DATE: 3/16/2021



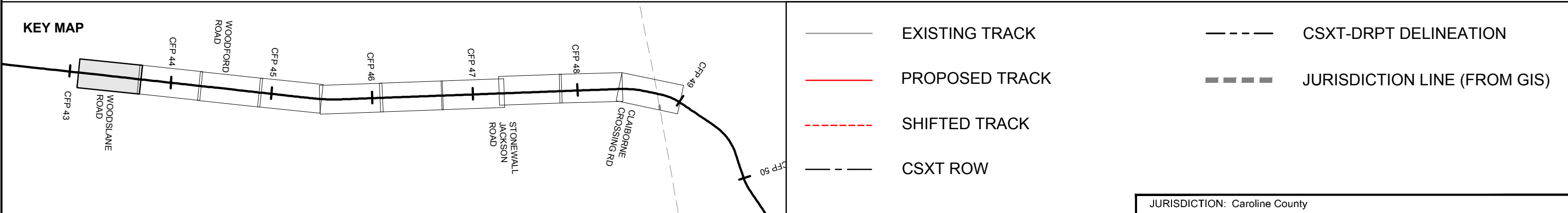
SHEET
EV-141
OF
EV-283

Mar 16 2021 11:59 am I:\NVA_Traffic\Production\Map\Task 10 - Technical Assistance\R13-R to GM - North Zone\CAD\Sheet\R13-N_US-Relief-Layout.dwg By: Chloe Harwood



CSXT ROW LINES WERE PROVIDED BY CSXT AND ARE INTENDED FOR PRELIMINARY ROW DELINEATION. ALL LINES MUST BE FIELD VERIFIED.

COORDINATE SYSTEM: NAD83 VIRGINIA STATE PLANES, NORTH ZONE, US FOOT



JURISDICTION: Caroline County



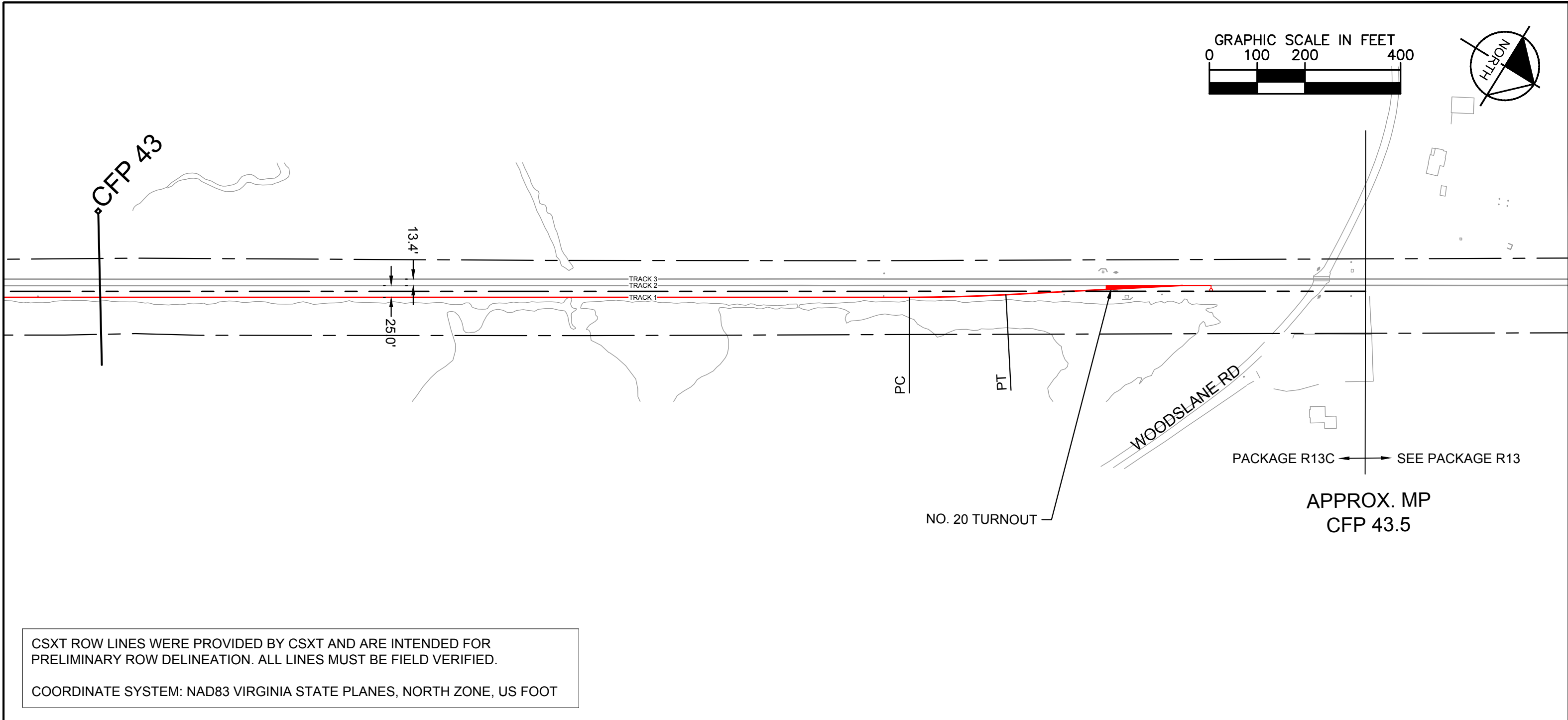
ENHANCED VAL MAPS - DESIGN
R13 - CROSSROADS TO MILFORD

CSXT VAL MAP:V28678
DATE: 3/16/2021



SHEET
EV-142
OF
EV-283

Mar 18 2021 11:49 am I:\NVA_Traffic\13282000 - Atlantic Gateway Program\Production\Map\Task 10 - Technical Assistance\R13C_Woodford to Milford 3rd Track-B\Sheet\B13C_05-Design-Layout.dwg By: Chloe Harwood



KEY MAP

EXISTING TRACK

PROPOSED TRACK

SHIFTED TRACK

CSXT ROW

CSXT-DRPT DELINEATION

JURISDICTION LINE (FROM GIS)

How tomorrow moves

ENHANCED VAL MAPS - DESIGN

R13C - WOODFORD TO MILFORD THIRD TRACK (SIDING B)

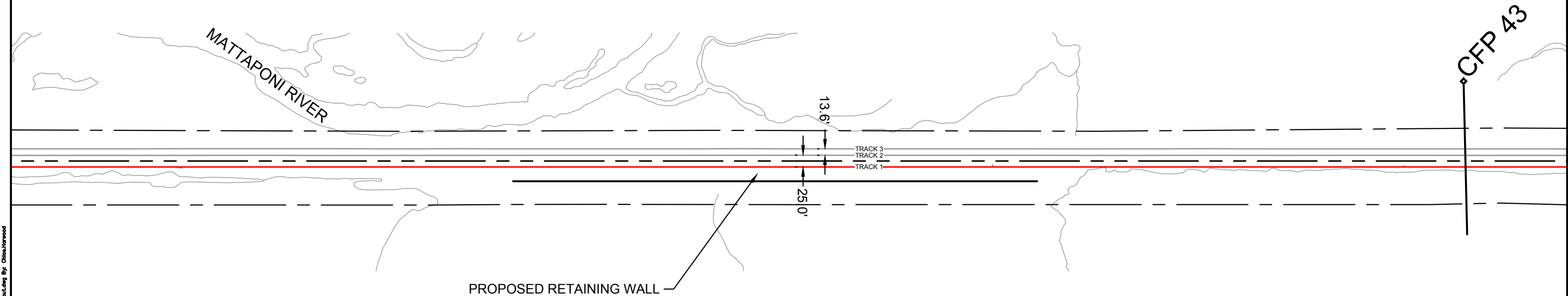
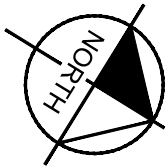
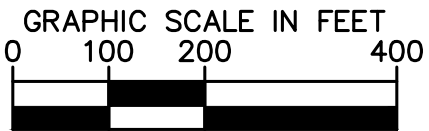
JURISDICTION: Caroline County

CSXT VAL MAP:V28678

DATE: 3/16/2021

SHEET
EV-143
OF
EV-215

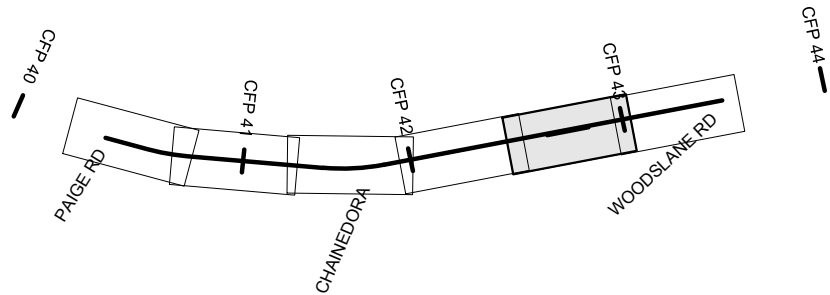
Mar 16 2021 11:49 am I:\NVA_Traffic\113282000 - Atlantic Gateway Program\Production\Map\Track 10 - Technical Assistance\R13C_Woodford to Milford 3rd Track-Siding B\Sheet\B13C_Side-Design-Layout.dwg By: Chloe Howard



CSXT ROW LINES WERE PROVIDED BY CSXT AND ARE INTENDED FOR PRELIMINARY ROW DELINEATION. ALL LINES MUST BE FIELD VERIFIED.

COORDINATE SYSTEM: NAD83 VIRGINIA STATE PLANES, NORTH ZONE, US FOOT

KEY MAP



- | | | | |
|--|----------------|--|------------------------------|
| | EXISTING TRACK | | CSXT-DRPT DELINEATION |
| | PROPOSED TRACK | | JURISDICTION LINE (FROM GIS) |
| | SHIFTED TRACK | | |
| | CSXT ROW | | |




ENHANCED VAL MAPS - DESIGN
R13C - WOODFORD TO MILFORD THIRD TRACK (SIDING B)

JURISDICTION: Caroline County

CSXT VAL MAP:V28678
DATE: 3/16/2021



SHEET
EV-144
OF
EV-215



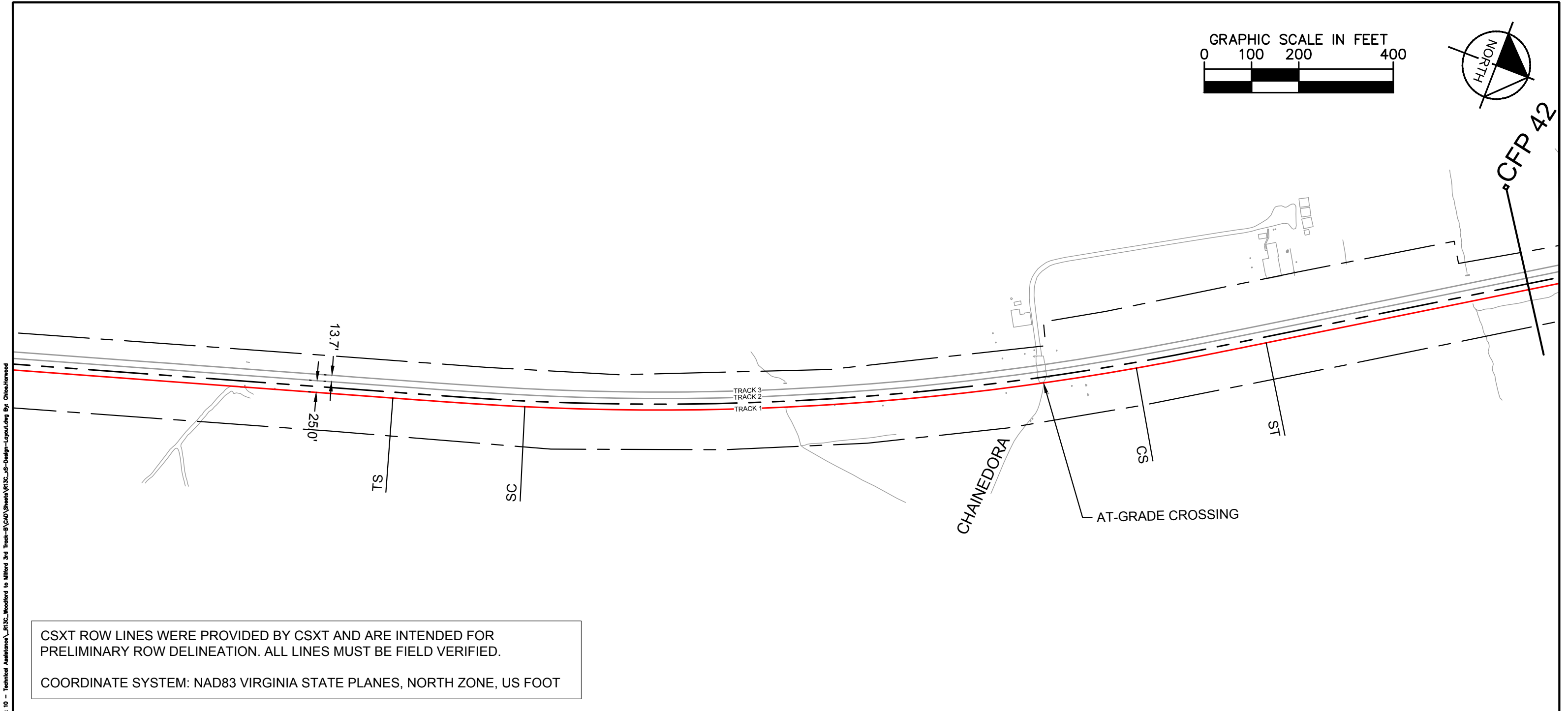
A map of the study area showing a road network. The road runs from Paige Rd on the left to Woodslane Rd on the right. Along this road, there are several points marked: CFP 40, CFP 41, CFP 42, CFP 43, and CFP 44. A shaded area, representing the study site, is located between CFP 42 and CFP 43. Chainedora is labeled near the bottom center of the map.

- | | | | |
|---|----------------|---|------------------------------|
|  | EXISTING TRACK |  | CSXT-DRPT DELINEATION |
|  | PROPOSED TRACK |  | JURISDICTION LINE (FROM GIS) |
|  | SHIFTED TRACK | | |
|  | CSXT ROW | | |

Kimley»Horn

SHEET
EV-145
OF
EV-215

Mar 16 2021 11:49 am K:\NVA_Track\113282000 - Atlantic Gateway Program\Production\Map\Track 10 - Technical Assistance\R13C_Woodford to Milford 3rd Track-B\CAD\Sheet\B13C_05-Design-Layout.dwg By: Chloe Harwood



KEY MAP

EXISTING TRACK

PROPOSED TRACK

SHIFTED TRACK

CSXT ROW

CSXT-DRPT DELINEATION

JURISDICTION LINE (FROM GIS)

JURISDICTION: Caroline County

CSXT VAL MAP:V28677

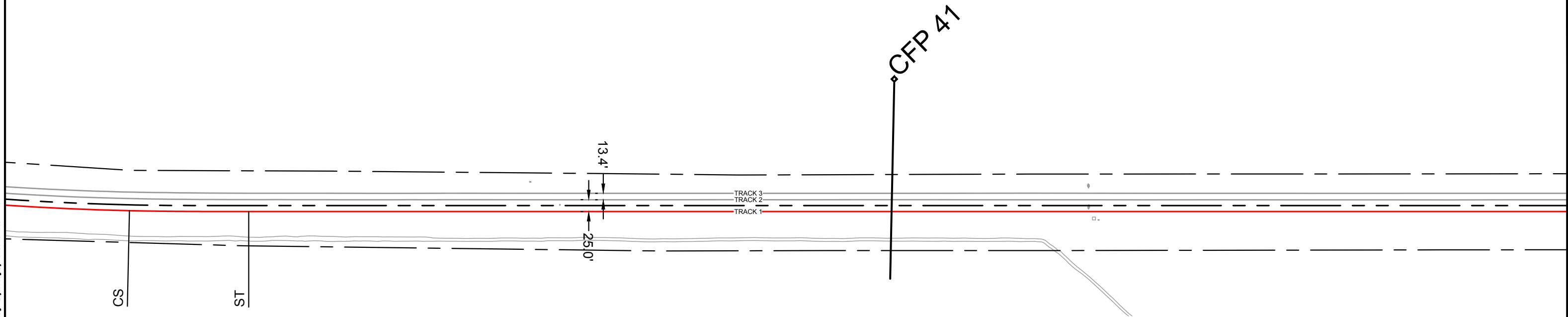
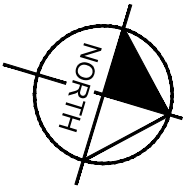
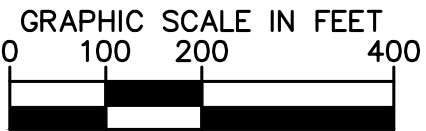
DATE: 3/16/2021

SHEET EV-146 OF EV-215

ENHANCED VAL MAPS - DESIGN

R13C - WOODFORD TO MILFORD THIRD TRACK (SIDING B)

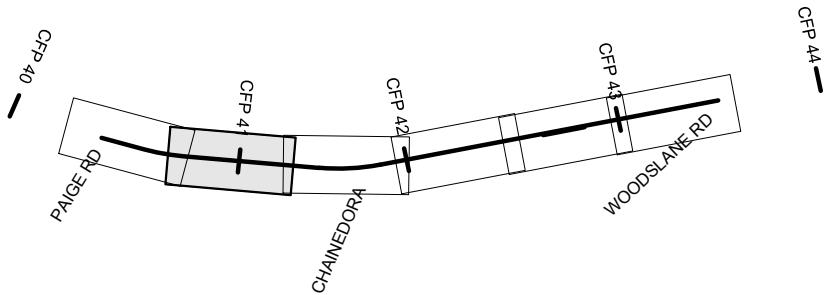
Mar 16 2021 11:49 am K:\NVA_Traffic\13282000 - Atlantic Gateway Program\Production\Map\Task 10 - Technical Assistance\R13C_Woodford to Milford 3rd Track-Siding B\Sheet\R13C_Design-Layout.dwg By: Chloe Horwood



CSXT ROW LINES WERE PROVIDED BY CSXT AND ARE INTENDED FOR PRELIMINARY ROW DELINEATION. ALL LINES MUST BE FIELD VERIFIED.

COORDINATE SYSTEM: NAD83 VIRGINIA STATE PLANES, NORTH ZONE, US FOOT

KEY MAP



- | | | | |
|--|----------------|--|------------------------------|
| | EXISTING TRACK | | CSXT-DRPT DELINEATION |
| | PROPOSED TRACK | | JURISDICTION LINE (FROM GIS) |
| | SHIFTED TRACK | | |
| | CSXT ROW | | |

JURISDICTION: Caroline County



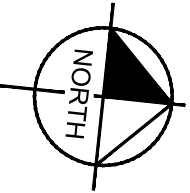
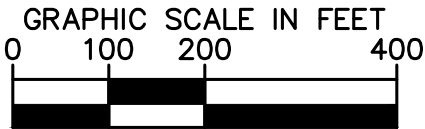
ENHANCED VAL MAPS - DESIGN
R13C - WOODFORD TO MILFORD THIRD TRACK (SIDING B)

CSXT VAL MAP:V28677
DATE: 3/16/2021



SHEET
EV-147
OF
EV-215

Mar 18 2021 11:49 am K:\NVA_Traffic\13282000 - Atlantic Gateway Program\Production\Map\Task 10 - Technical Assistance\R13C_Woodford to Milford 3rd Track-B\CAD\Sheets\R13C_Design-Layout.dwg By: Chloe Harwood



APPROX. MP
CFP 40.4

SEE PACKAGE R13 PACKAGE R13C

PAIGE RD

PC

PT

SL

SC

CS

TRACK 3
TRACK 2
TRACK 1

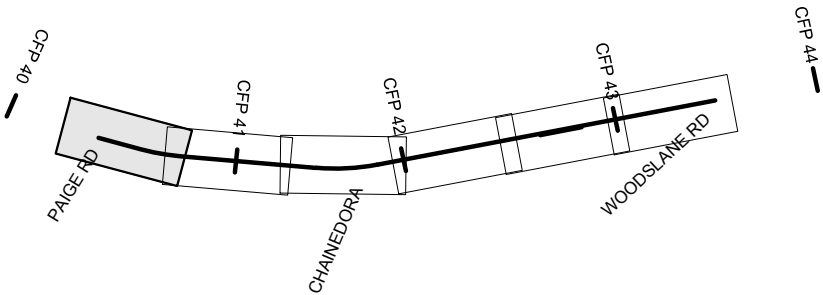
13.3'
25.0'

NO. 20 TURNOUT

CSXT ROW LINES WERE PROVIDED BY CSXT AND ARE INTENDED FOR PRELIMINARY ROW DELINEATION. ALL LINES MUST BE FIELD VERIFIED.

COORDINATE SYSTEM: NAD83 VIRGINIA STATE PLANES, NORTH ZONE, US FOOT

KEY MAP



- | | | | |
|--|----------------|--|------------------------------|
| | EXISTING TRACK | | CSXT-DRPT DELINEATION |
| | PROPOSED TRACK | | JURISDICTION LINE (FROM GIS) |
| | SHIFTED TRACK | | |
| | CSXT ROW | | |

JURISDICTION: Caroline County

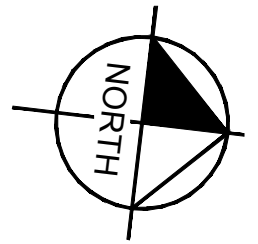
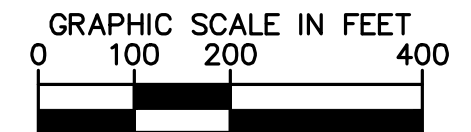


ENHANCED VAL MAPS - DESIGN
R13C - WOODFORD TO MILFORD THIRD TRACK (SIDING B)

CSXT VAL MAP:V28677
DATE: 3/16/2021



SHEET
EV-148
OF
EV-215



APPROX. MP
CFP 40.4

PACKAGE R13
- VA STATE
PLANES NORTH

SEE PACKAGE 13C

CSXT ROW LINES WERE PROVIDED BY CSXT AND ARE INTENDED FOR PRELIMINARY ROW DELINEATION. ALL LINES MUST BE FIELD VERIFIED.

COORDINATE SYSTEM: NAD83 VIRGINIA STATE PLANES, NORTH ZONE, US FOOT

ENHANCED VAL MAPS - DESIGN

R13 - MILFORD TO HANOVER NORTH

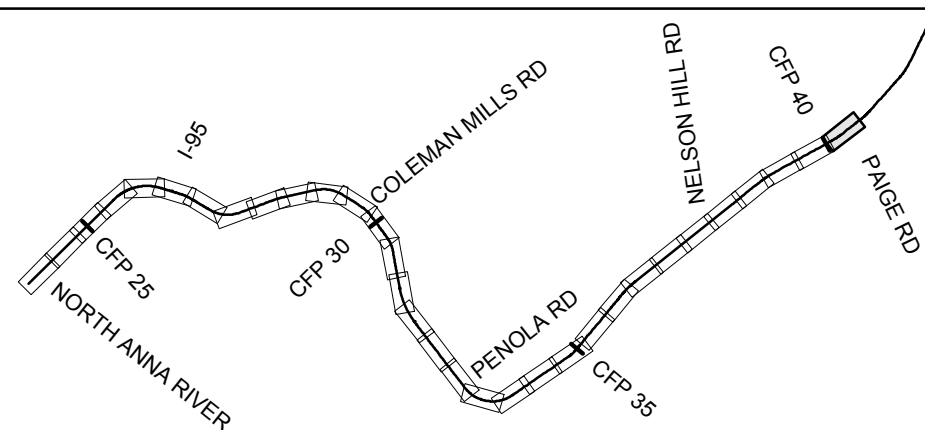
JURISDICTION: Caroline County

CSXT VAL MAP:V28677

DATE: 3/16/2021

Kimley»Horn

SHEET
EV-149
OF
EV-283



———— EXISTING TRACK

PROPOSED TRACK

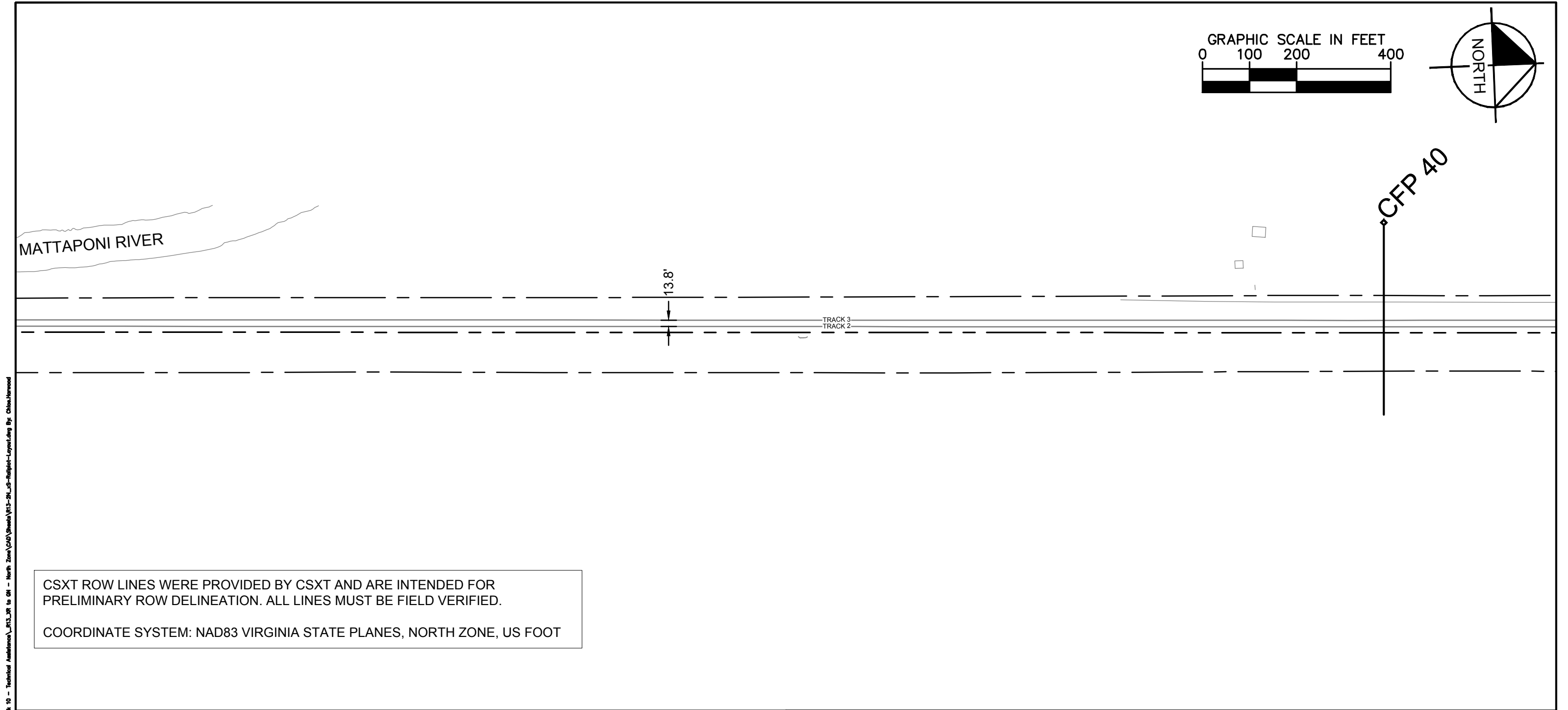
----- SHIFTED TRACK

— - — CSXT ROW

— — — CSXT-DRPT DELINEATION

■ ■ ■ ■ JURISDICTION LINE (FROM GIS)

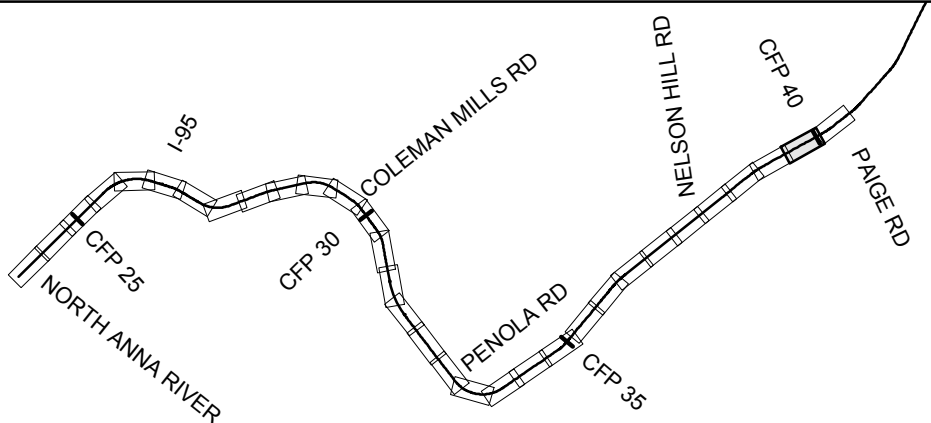
Mar 16 2021 08:52 am K:\VVA_Traffic\13282000 - Atlantic Gateway Program\Production\Map\Task 10 - Technical Assistance\R13_2N_US_Railport-Layout.dwg By: China Harwood



CSXT ROW LINES WERE PROVIDED BY CSXT AND ARE INTENDED FOR PRELIMINARY ROW DELINEATION. ALL LINES MUST BE FIELD VERIFIED.

COORDINATE SYSTEM: NAD83 VIRGINIA STATE PLANES, NORTH ZONE, US FOOT

KEY MAP

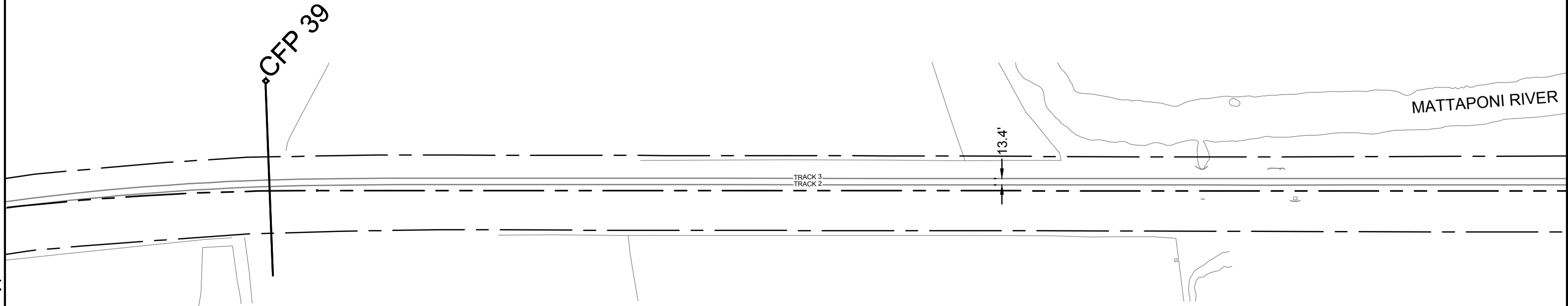
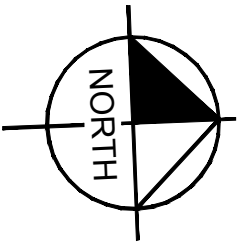
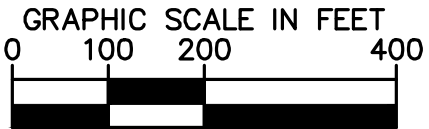


- EXISTING TRACK
- PROPOSED TRACK
- SHIFTED TRACK
- CSXT ROW
- CSXT-DRPT DELINEATION
- JURISDICTION LINE (FROM GIS)



ENHANCED VAL MAPS - DESIGN
R13 - MILFORD TO HANOVER NORTH

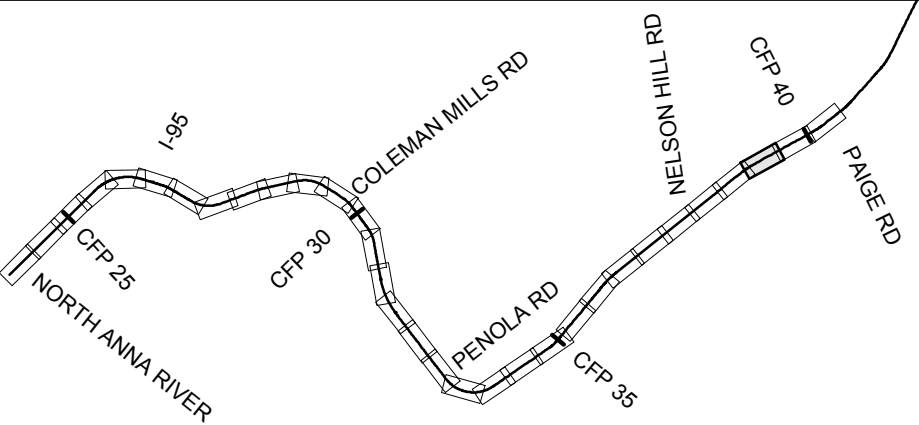
K:\VVA_Traffic\13282000 - Atlantic Gateway Program\Production\VAL\Task 10 - Technical Assistance\R13_2N_35-Relight-Layout.dwg By: China Harwood



CSXT ROW LINES WERE PROVIDED BY CSXT AND ARE INTENDED FOR PRELIMINARY ROW DELINEATION. ALL LINES MUST BE FIELD VERIFIED.

COORDINATE SYSTEM: NAD83 VIRGINIA STATE PLANES, NORTH ZONE, US FOOT

KEY MAP



- | | | | |
|--|----------------|--|------------------------------|
| | EXISTING TRACK | | CSXT-DRPT DELINEATION |
| | PROPOSED TRACK | | JURISDICTION LINE (FROM GIS) |
| | SHIFTED TRACK | | |
| | CSXT ROW | | |

JURISDICTION: Caroline County

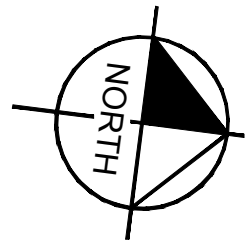


ENHANCED VAL MAPS - DESIGN
R13 - MILFORD TO HANOVER NORTH

CSXT VAL MAP:V28676
DATE: 3/16/2021



SHEET
EV-151
OF
EV-283



ROGERS CLARK BLVD

COORDINATE SYSTEM: NAD83 VIRGINIA STATE PLANES, NORTH ZONE, US FOOT

The map illustrates the study area, showing a route starting from the North Anna River, passing through I-95, Coleman Mills Rd, Penola Rd, Nelson Hill Rd, and ending at Paige Rd. The route is marked with CFP 25, CFP 30, CFP 35, and CFP 40. The map also shows the location of the study area relative to the North Anna River and the surrounding roads.

— - — CSXT ROW

■ ■ ■ ■ JURISDICTION LINE (FROM GIS)

DATE: 3/16/2021

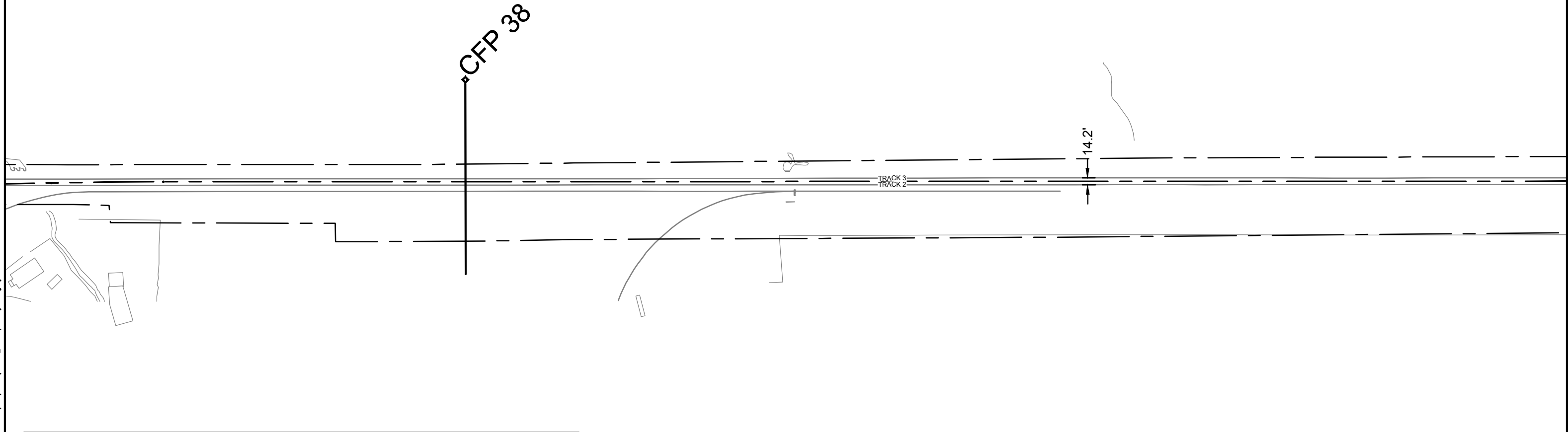
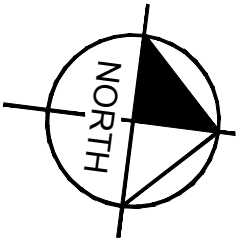
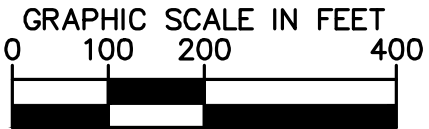
Kimley»Horn

SHEET
EV-152
OF
EV-283

R13 - MILFORD TO HANOVER NORTH



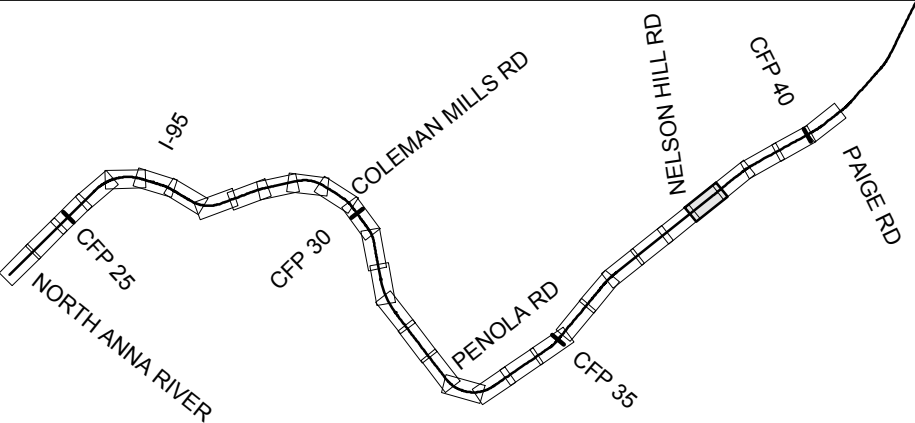
K:\VVA_Traffic\13282000 - Atlantic Gateway Program\Production\VAL\Task 10 - Technical Assistance\R13_2N_35-Religion-Legend.dwg By: China Harwood



CSXT ROW LINES WERE PROVIDED BY CSXT AND ARE INTENDED FOR PRELIMINARY ROW DELINEATION. ALL LINES MUST BE FIELD VERIFIED.

COORDINATE SYSTEM: NAD83 VIRGINIA STATE PLANES, NORTH ZONE, US FOOT

KEY MAP



- | | | | |
|--|----------------|--|------------------------------|
| | EXISTING TRACK | | CSXT-DRPT DELINEATION |
| | PROPOSED TRACK | | JURISDICTION LINE (FROM GIS) |
| | SHIFTED TRACK | | |
| | CSXT ROW | | |

JURISDICTION: Caroline County



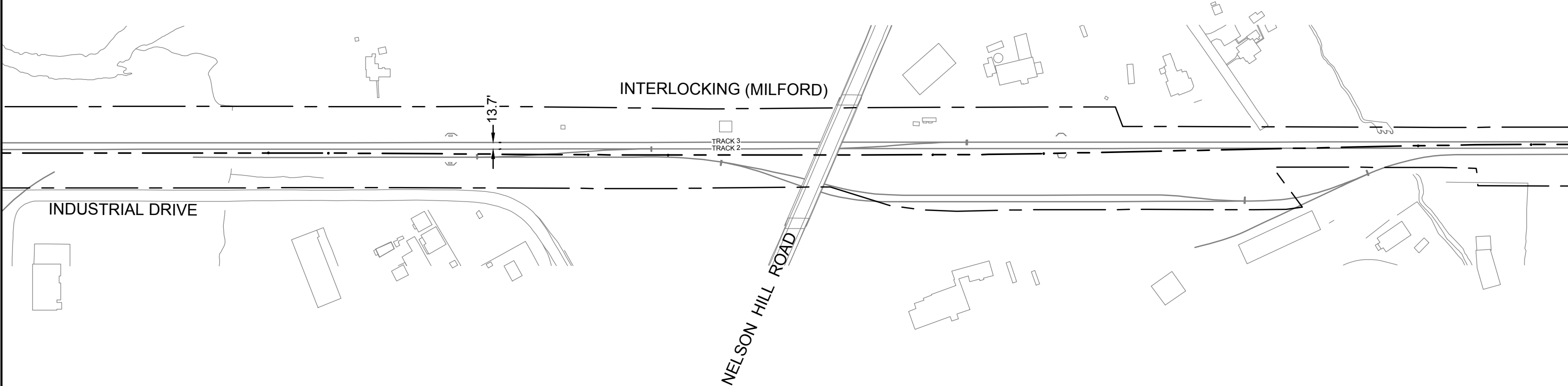
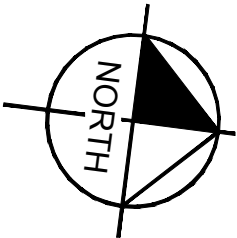
ENHANCED VAL MAPS - DESIGN
R13 - MILFORD TO HANOVER NORTH

CSXT VAL MAP:V28675
DATE: 3/16/2021



SHEET
EV-153
OF
EV-283

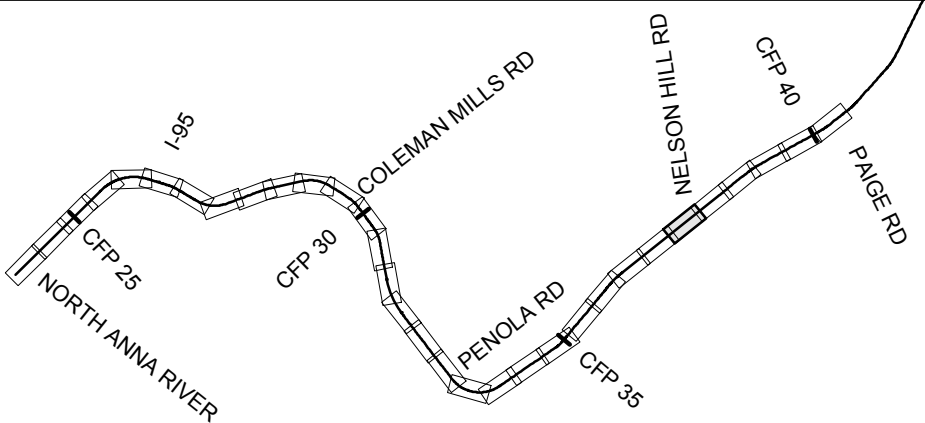
Mar 16 2021 08:53 am K:\VVA_Traffic\13282000 - Atlantic Gateway Program\Production\Map\Task 10 - Technical Assistance\R13-2N_2N_35-Relight-Layout.dwg By: Chien Hanwood



CSXT ROW LINES WERE PROVIDED BY CSXT AND ARE INTENDED FOR PRELIMINARY ROW DELINEATION. ALL LINES MUST BE FIELD VERIFIED.

COORDINATE SYSTEM: NAD83 VIRGINIA STATE PLANES, NORTH ZONE, US FOOT

KEY MAP



- | | | | |
|--|----------------|--|------------------------------|
| | EXISTING TRACK | | CSXT-DRPT DELINEATION |
| | PROPOSED TRACK | | JURISDICTION LINE (FROM GIS) |
| | SHIFTED TRACK | | |
| | CSXT ROW | | |

JURISDICTION: Caroline County



ENHANCED VAL MAPS - DESIGN

R13 - MILFORD TO HANOVER NORTH

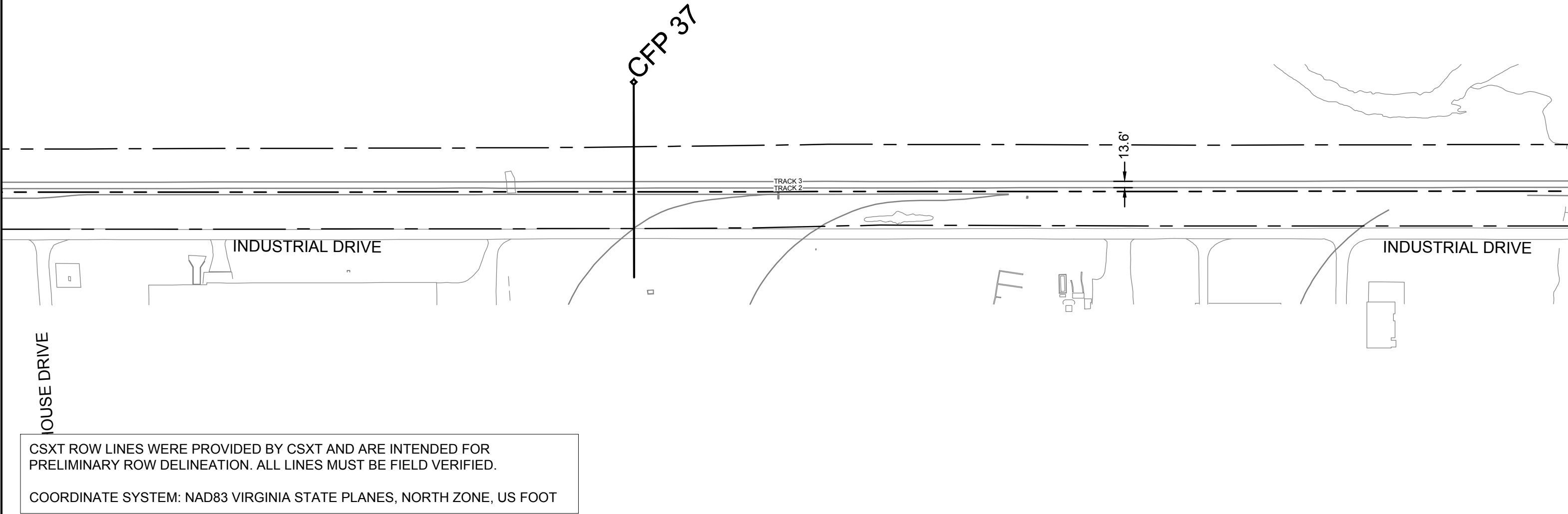
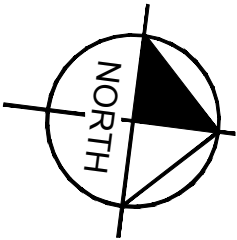
CSXT VAL MAP:V28675

DATE: 3/16/2021



SHEET
EV-154
OF
EV-283

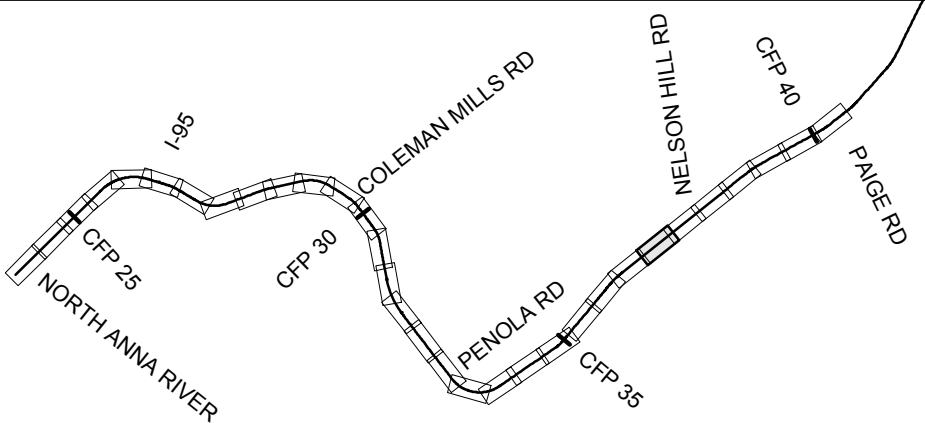
Mar 16 2021 08:53 am K:\VVA_Traffic\Production\Map\Task 10 - Technical Assistance\R13-2N-US-Religion-Legend.dwg By: Chien Hanwood



CSXT ROW LINES WERE PROVIDED BY CSXT AND ARE INTENDED FOR PRELIMINARY ROW DELINEATION. ALL LINES MUST BE FIELD VERIFIED.

COORDINATE SYSTEM: NAD83 VIRGINIA STATE PLANES, NORTH ZONE, US FOOT

KEY MAP



- | | | | |
|--|----------------|--|------------------------------|
| | EXISTING TRACK | | CSXT-DRPT DELINEATION |
| | PROPOSED TRACK | | JURISDICTION LINE (FROM GIS) |
| | SHIFTED TRACK | | |
| | CSXT ROW | | |

JURISDICTION: Caroline County



ENHANCED VAL MAPS - DESIGN

R13 - MILFORD TO HANOVER NORTH

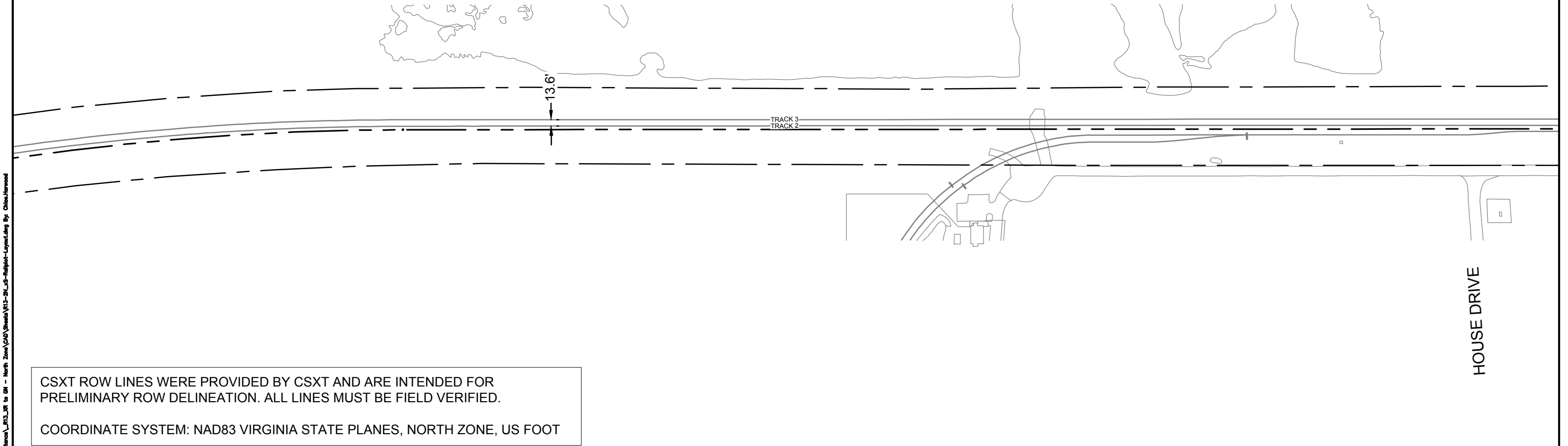
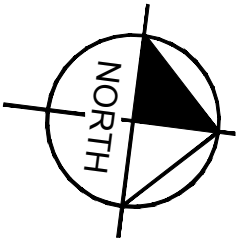
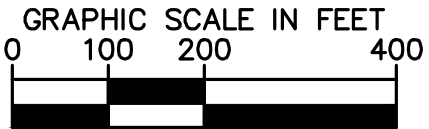
CSXT VAL MAP:V28675

DATE: 3/16/2021



SHEET
EV-155
OF
EV-283

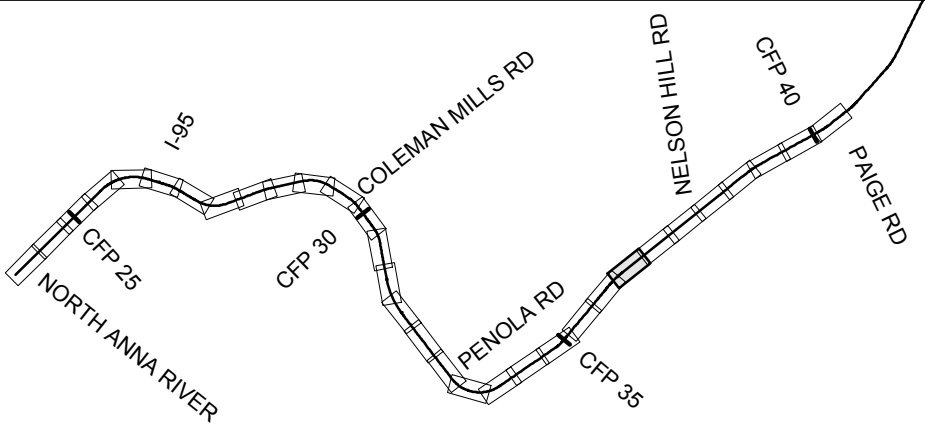
Mar 16 2021 08:53 am K:\VVA_Track\13282000 - Atlantic Gateway Program\Production\Map\Task 10 - Technical Assistance\R13-2N_35-Religion-Legend.dwg By: China Harwood



CSXT ROW LINES WERE PROVIDED BY CSXT AND ARE INTENDED FOR PRELIMINARY ROW DELINEATION. ALL LINES MUST BE FIELD VERIFIED.

COORDINATE SYSTEM: NAD83 VIRGINIA STATE PLANES, NORTH ZONE, US FOOT

KEY MAP



- | | | | |
|--|----------------|--|------------------------------|
| | EXISTING TRACK | | CSXT-DRPT DELINEATION |
| | PROPOSED TRACK | | JURISDICTION LINE (FROM GIS) |
| | SHIFTED TRACK | | |
| | CSXT ROW | | |

JURISDICTION: Caroline County



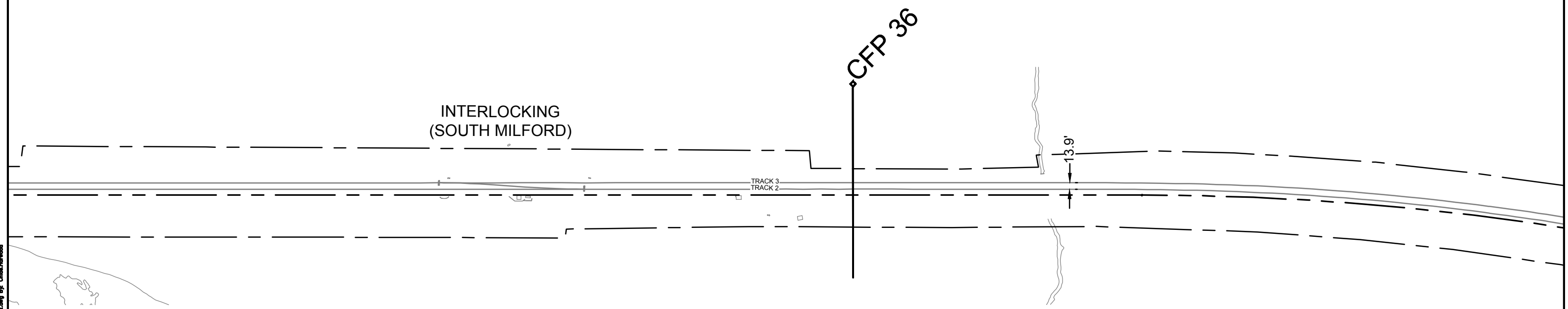
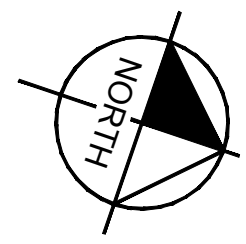
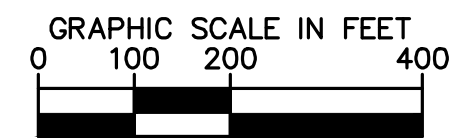
ENHANCED VAL MAPS - DESIGN
R13 - MILFORD TO HANOVER NORTH

CSXT VAL MAP:V28674
DATE: 3/16/2021



SHEET
EV-156
OF
EV-283

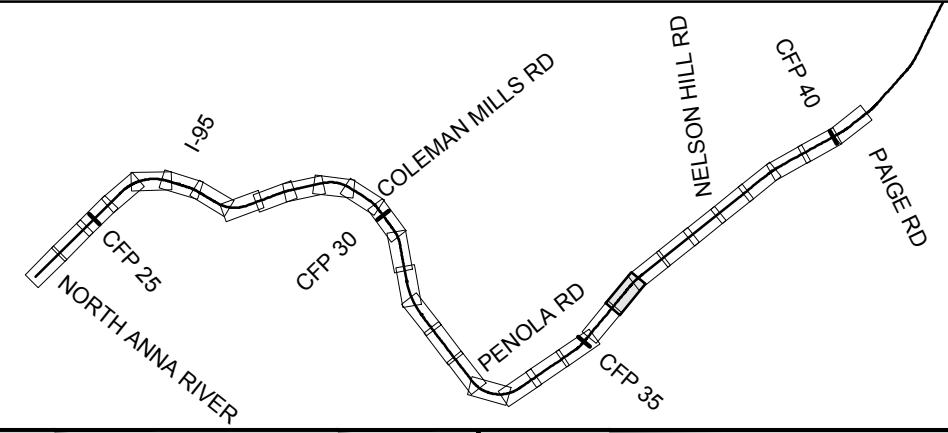
Mar 16 2021 08:53 am K:\VVA_Traffic\13282000 - Atlantic Gateway Program\Production\Map\Task 10 - Technical Assistance\R13-2N_2N_35-Religion-Legend.dwg By: China Harwood



CSXT ROW LINES WERE PROVIDED BY CSXT AND ARE INTENDED FOR PRELIMINARY ROW DELINEATION. ALL LINES MUST BE FIELD VERIFIED.

COORDINATE SYSTEM: NAD83 VIRGINIA STATE PLANES, NORTH ZONE, US FOOT

KEY MAP



- | | | | |
|--|----------------|--|------------------------------|
| | EXISTING TRACK | | CSXT-DRPT DELINEATION |
| | PROPOSED TRACK | | JURISDICTION LINE (FROM GIS) |
| | SHIFTED TRACK | | |
| | CSXT ROW | | |

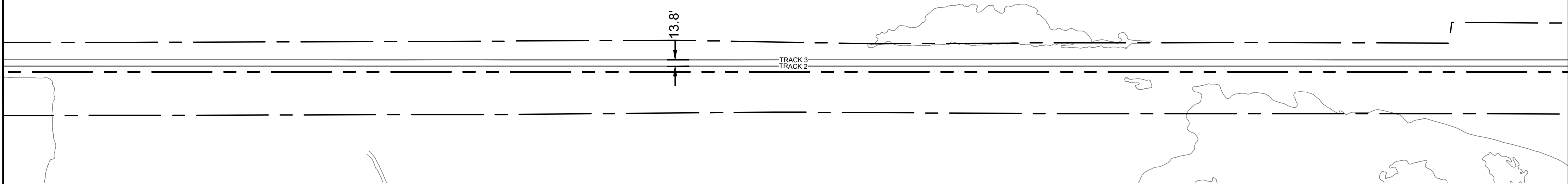
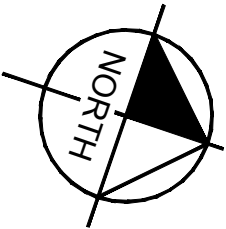
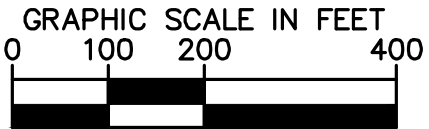
JURISDICTION: Caroline County



ENHANCED VAL MAPS - DESIGN
R13 - MILFORD TO HANOVER NORTH

CSXT VAL MAP:V28674		SHEET EV-157 OF EV-283
DATE: 3/16/2021		

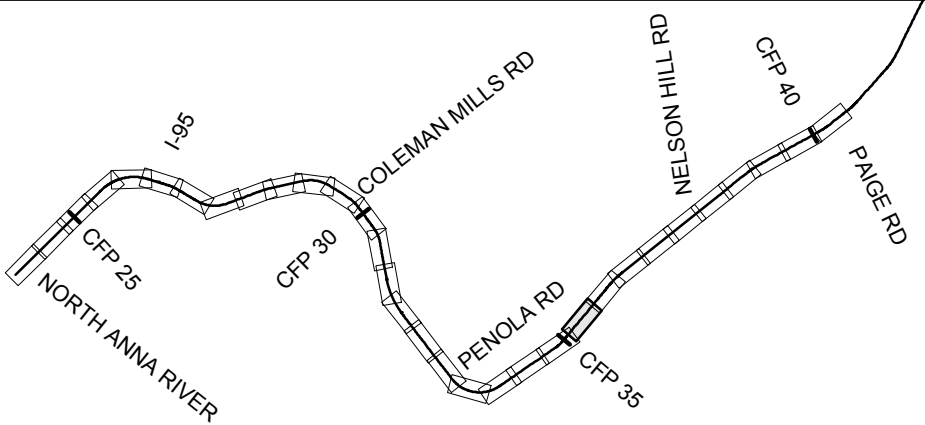
Mar 16 2021 08:53 am K:\VVA_Track\13282000 - Atlantic Gateway Program\Production\Map\Task 10 - Technical Assistance\R13_2N_35-Relight-Layout.dwg By: China Harwood



CSXT ROW LINES WERE PROVIDED BY CSXT AND ARE INTENDED FOR PRELIMINARY ROW DELINEATION. ALL LINES MUST BE FIELD VERIFIED.

COORDINATE SYSTEM: NAD83 VIRGINIA STATE PLANES, NORTH ZONE, US FOOT

KEY MAP



- | | | | |
|--|----------------|--|------------------------------|
| | EXISTING TRACK | | CSXT-DRPT DELINEATION |
| | PROPOSED TRACK | | JURISDICTION LINE (FROM GIS) |
| | SHIFTED TRACK | | |
| | CSXT ROW | | |

JURISDICTION: Caroline County

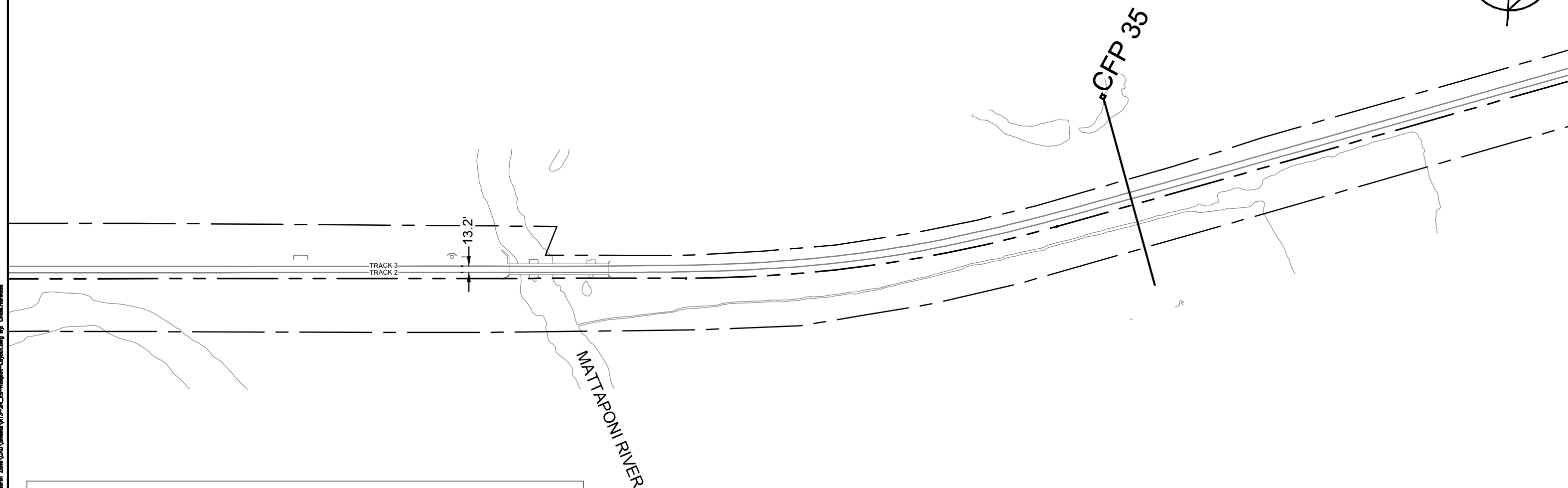
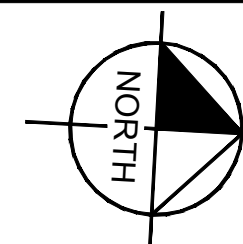
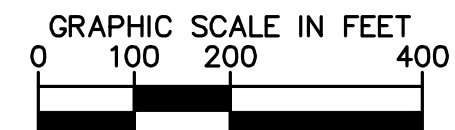


ENHANCED VAL MAPS - DESIGN
R13 - MILFORD TO HANOVER NORTH

CSXT VAL MAP:V28674
DATE: 3/16/2021



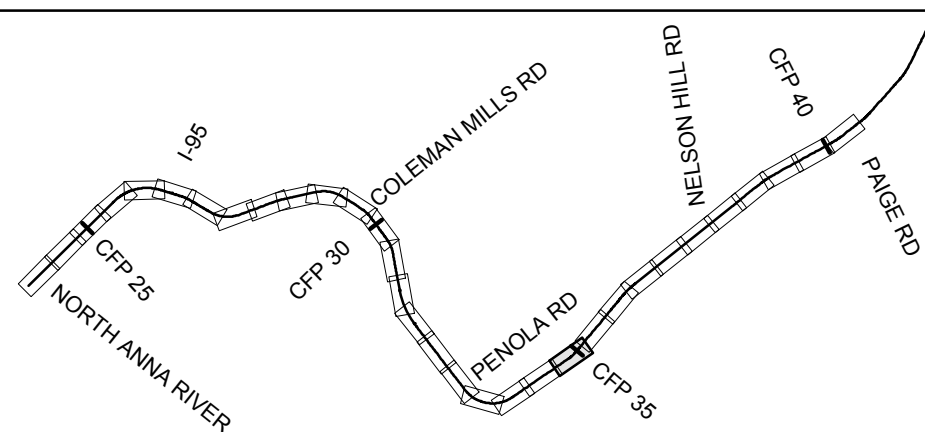
SHEET
EV-158
OF
EV-283



CSXT ROW LINES WERE PROVIDED BY CSXT AND ARE INTENDED FOR PRELIMINARY ROW DELINEATION. ALL LINES MUST BE FIELD VERIFIED.

COORDINATE SYSTEM: NAD83 VIRGINIA STATE PLANES, NORTH ZONE, US FOOT

KEY MAP



———— EXISTING TRACK

— PROPOSED TRACK

----- SHIFTED TRACK

— — CSXT ROW

— — — — CSXT-DRPT DELINEATION

— — — — JURISDICTION LINE (FROM GIS)

JURISDICTION: Caroline County

CSXT VAL MAP:V28673

DATE: 3/16/2021

Kimley»Horn

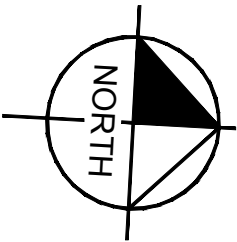
SHEET
EV-159
OF
EV-283

ENHANCED VAL MAPS - DESIGN

R13 - MILFORD TO HANOVER NORTH



K:\VWA_Traffic\13282000 - Atlantic Gateway Program\Production\VAL\Task 10 - Technical Assistance\R13-2N_Railport-Layout.dwg By: Chloe Harwood



CFP 34

TRACK 3
TRACK 2

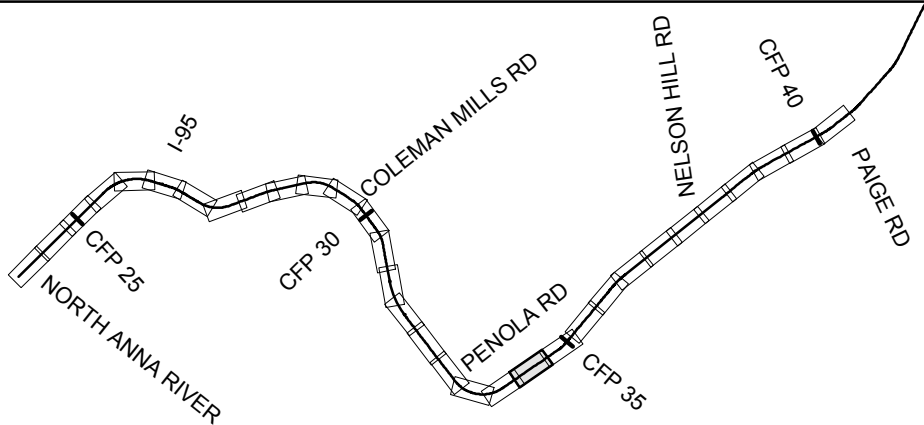
13.4'

MATTAPONI RIVER

CSXT ROW LINES WERE PROVIDED BY CSXT AND ARE INTENDED FOR PRELIMINARY ROW DELINEATION. ALL LINES MUST BE FIELD VERIFIED.

COORDINATE SYSTEM: NAD83 VIRGINIA STATE PLANES, NORTH ZONE, US FOOT

KEY MAP



- | | | | |
|--|----------------|--|------------------------------|
| | EXISTING TRACK | | CSXT-DRPT DELINEATION |
| | PROPOSED TRACK | | JURISDICTION LINE (FROM GIS) |
| | SHIFTED TRACK | | |
| | CSXT ROW | | |

JURISDICTION: Caroline County



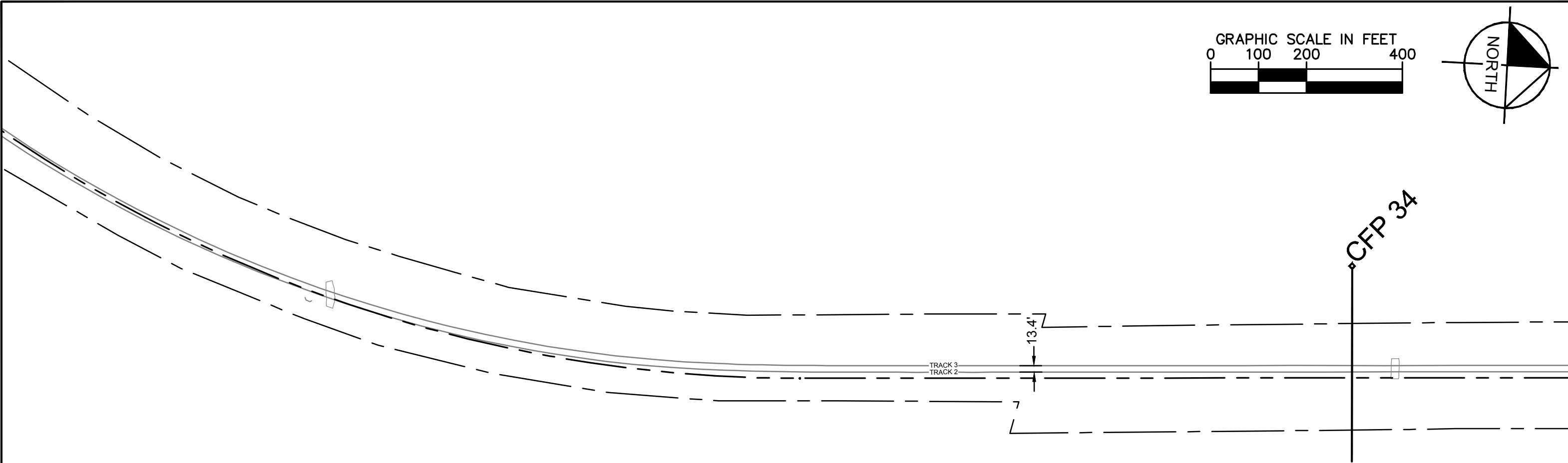
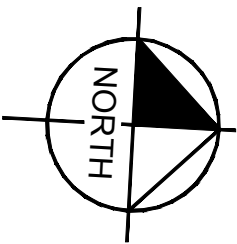
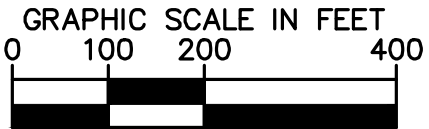
ENHANCED VAL MAPS - DESIGN
R13 - MILFORD TO HANOVER NORTH

CSXT VAL MAP:V28673
DATE: 3/16/2021



SHEET
EV-160
OF
EV-283

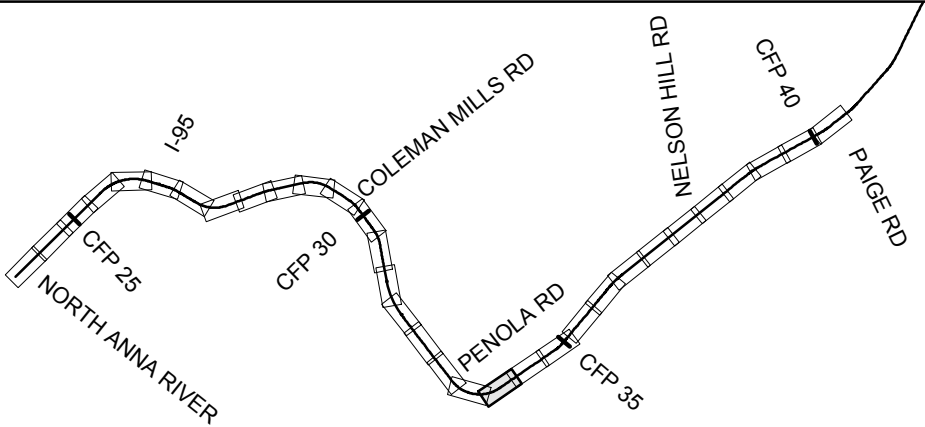
K:\VVA_Traffic\13282000 - Atlantic Gateway Program\Production\Map\Task 10 - Technical Assistance\R13-2N_2N_35-Religion-Legend.dwg By: China Harwood



CSXT ROW LINES WERE PROVIDED BY CSXT AND ARE INTENDED FOR PRELIMINARY ROW DELINEATION. ALL LINES MUST BE FIELD VERIFIED.

COORDINATE SYSTEM: NAD83 VIRGINIA STATE PLANES, NORTH ZONE, US FOOT

KEY MAP



- | | | | |
|--|----------------|--|------------------------------|
| | EXISTING TRACK | | CSXT-DRPT DELINEATION |
| | PROPOSED TRACK | | JURISDICTION LINE (FROM GIS) |
| | SHIFTED TRACK | | |
| | CSXT ROW | | |

JURISDICTION: Caroline County



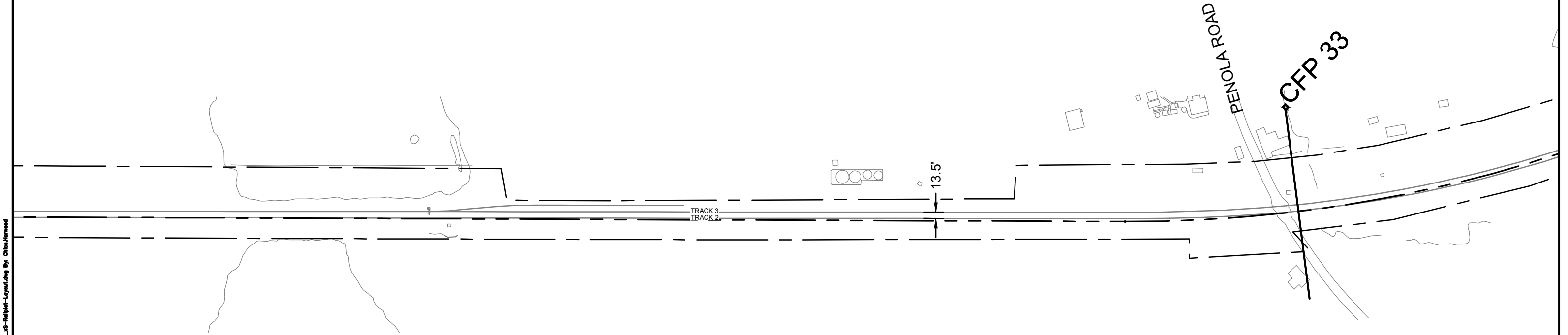
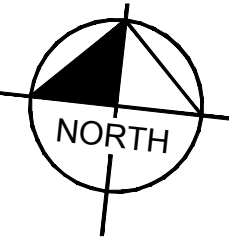
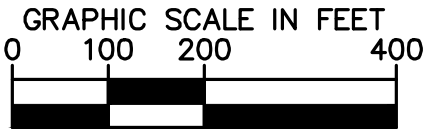
ENHANCED VAL MAPS - DESIGN
R13 - MILFORD TO HANOVER NORTH

CSXT VAL MAP:V28673
DATE: 3/16/2021



SHEET
EV-161
OF
EV-283

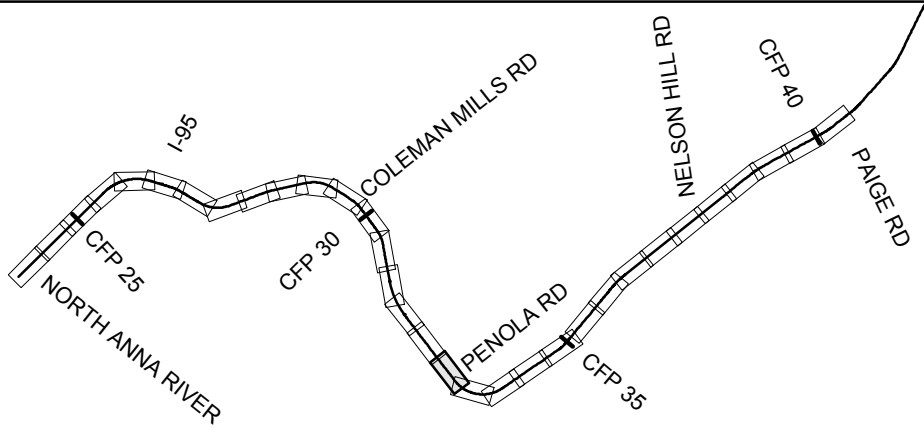
Mar 16 2021 09:53 am K:\VVA_Track\13282000 - Atlantic Gateway Program\Production\Map\Task 10 - Technical Assistance\R13-2N_35-Relight-Layout.dwg By: China Harwood



CSXT ROW LINES WERE PROVIDED BY CSXT AND ARE INTENDED FOR PRELIMINARY ROW DELINEATION. ALL LINES MUST BE FIELD VERIFIED.

COORDINATE SYSTEM: NAD83 VIRGINIA STATE PLANES, NORTH ZONE, US FOOT

KEY MAP



- | | | | |
|--|----------------|--|------------------------------|
| | EXISTING TRACK | | CSXT-DRPT DELINEATION |
| | PROPOSED TRACK | | JURISDICTION LINE (FROM GIS) |
| | SHIFTED TRACK | | |
| | CSXT ROW | | |

JURISDICTION: Caroline County



ENHANCED VAL MAPS - DESIGN

R13 - MILFORD TO HANOVER NORTH

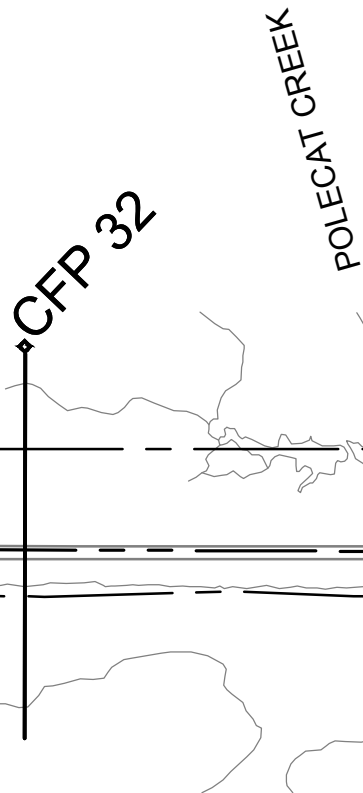
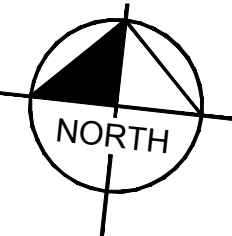
CSXT VAL MAP:V28673

DATE: 3/16/2021



SHEET
EV-163
OF
EV-283

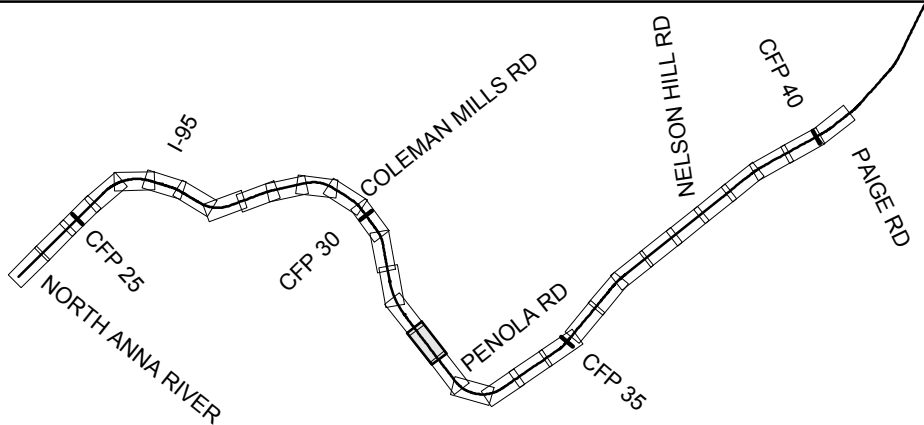
Mar 16 2021 08:53 am K:\VVA_Traffic\13282000 - Atlantic Gateway Program\Production\Map\Task 10 - Technical Assistance\R13-2N_2S-Religion-Legend.dwg By: China Harwood



CSXT ROW LINES WERE PROVIDED BY CSXT AND ARE INTENDED FOR PRELIMINARY ROW DELINEATION. ALL LINES MUST BE FIELD VERIFIED.

COORDINATE SYSTEM: NAD83 VIRGINIA STATE PLANES, NORTH ZONE, US FOOT

KEY MAP



- | | | | |
|--|----------------|--|------------------------------|
| | EXISTING TRACK | | CSXT-DRPT DELINEATION |
| | PROPOSED TRACK | | JURISDICTION LINE (FROM GIS) |
| | SHIFTED TRACK | | |
| | CSXT ROW | | |

JURISDICTION: Caroline County



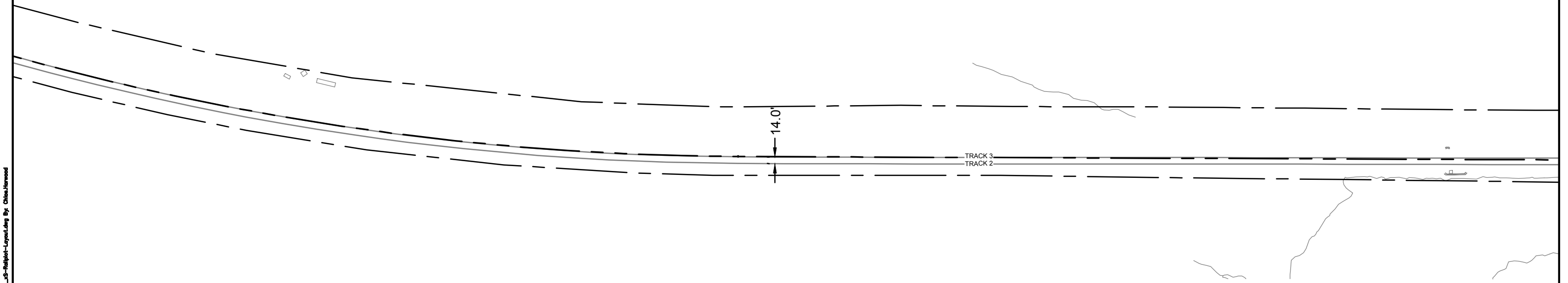
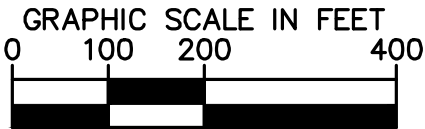
ENHANCED VAL MAPS - DESIGN
R13 - MILFORD TO HANOVER NORTH

CSXT VAL MAP:V28673
DATE: 3/16/2021



SHEET
EV-164
OF
EV-283

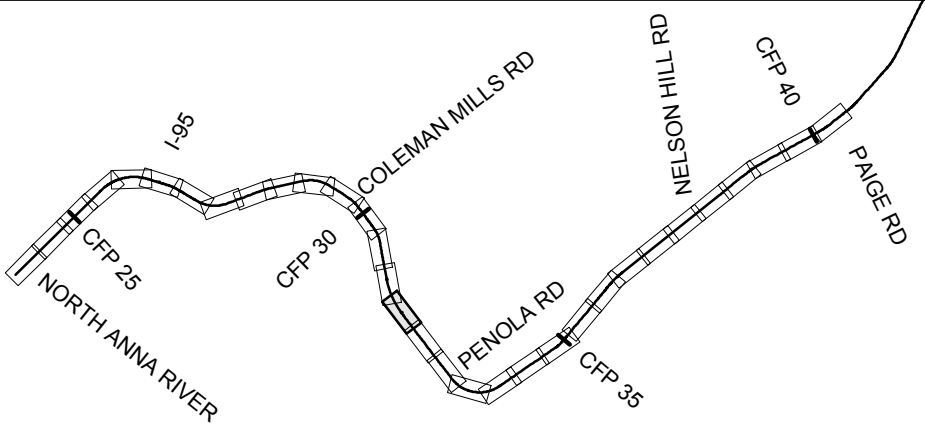
Mar 16 2021 08:53 am K:\VVA_Track\13282000 - Atlantic Gateway Program\Production\Map\Task 10 - Technical Assistance\R13-2N-Railport-Layout.dwg By: China Harwood



CSXT ROW LINES WERE PROVIDED BY CSXT AND ARE INTENDED FOR PRELIMINARY ROW DELINEATION. ALL LINES MUST BE FIELD VERIFIED.

COORDINATE SYSTEM: NAD83 VIRGINIA STATE PLANES, NORTH ZONE, US FOOT

KEY MAP



- | | | | |
|--|----------------|--|------------------------------|
| | EXISTING TRACK | | CSXT-DRPT DELINEATION |
| | PROPOSED TRACK | | JURISDICTION LINE (FROM GIS) |
| | SHIFTED TRACK | | |
| | CSXT ROW | | |

JURISDICTION: Caroline County



ENHANCED VAL MAPS - DESIGN

R13 - MILFORD TO HANOVER NORTH

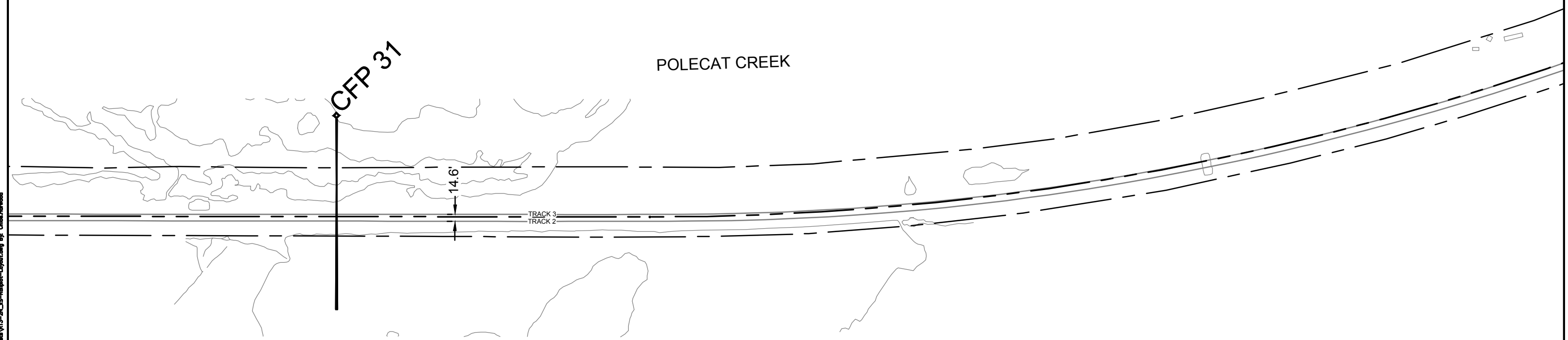
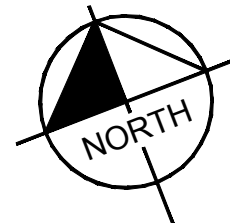
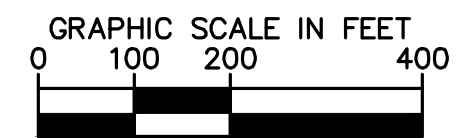
CSXT VAL MAP:V28672

DATE: 3/16/2021



SHEET
EV-165
OF
EV-283

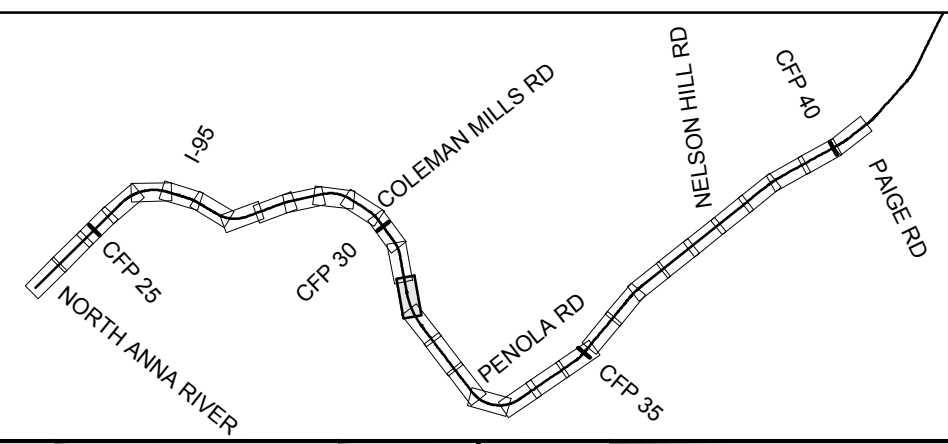
Mar 16 2021 08:53 am K:\VVA_Track\13282000 - Atlantic Gateway Program\Production\Map\Task 10 - Technical Assistance\R13-2N_5-Religion-Legend.dwg By: China Harwood



CSXT ROW LINES WERE PROVIDED BY CSXT AND ARE INTENDED FOR PRELIMINARY ROW DELINEATION. ALL LINES MUST BE FIELD VERIFIED.

COORDINATE SYSTEM: NAD83 VIRGINIA STATE PLANES, NORTH ZONE, US FOOT

KEY MAP



- | | | | |
|--|----------------|--|------------------------------|
| | EXISTING TRACK | | CSXT-DRPT DELINEATION |
| | PROPOSED TRACK | | JURISDICTION LINE (FROM GIS) |
| | SHIFTED TRACK | | |
| | CSXT ROW | | |

JURISDICTION: Caroline County

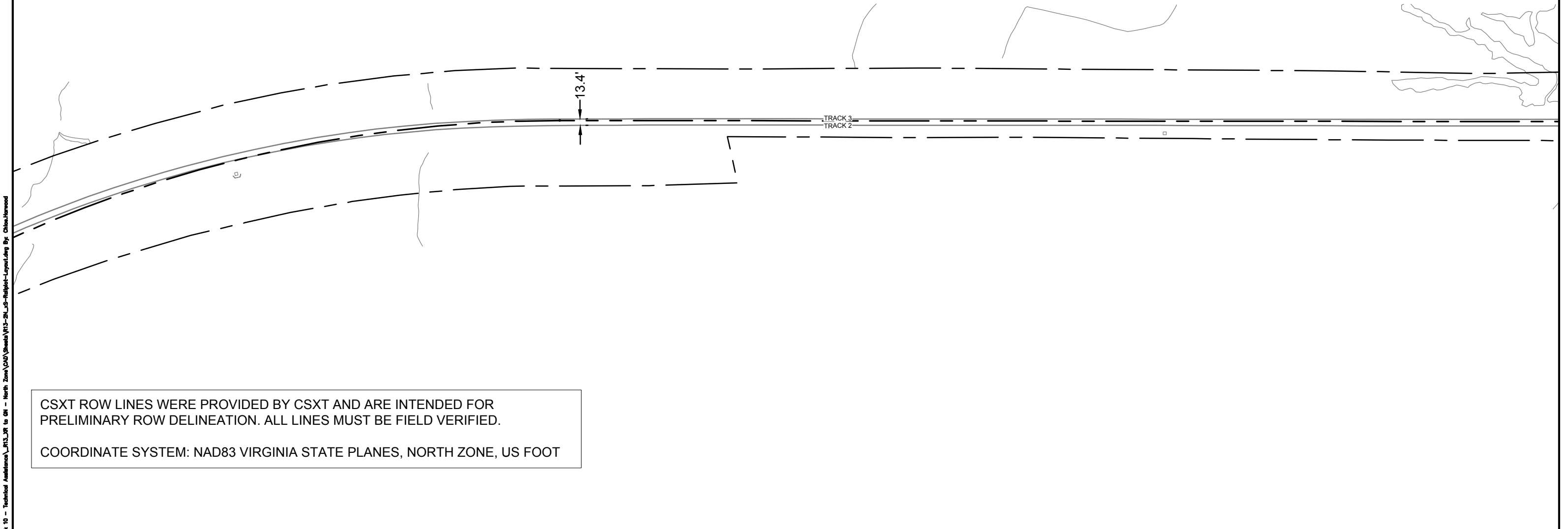
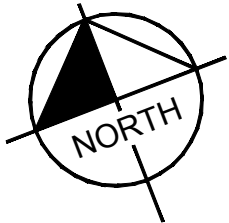


ENHANCED VAL MAPS - DESIGN

R13 - MILFORD TO HANOVER NORTH

CSXT VAL MAP:V28672		SHEET EV-166 OF EV-283
DATE: 3/16/2021		

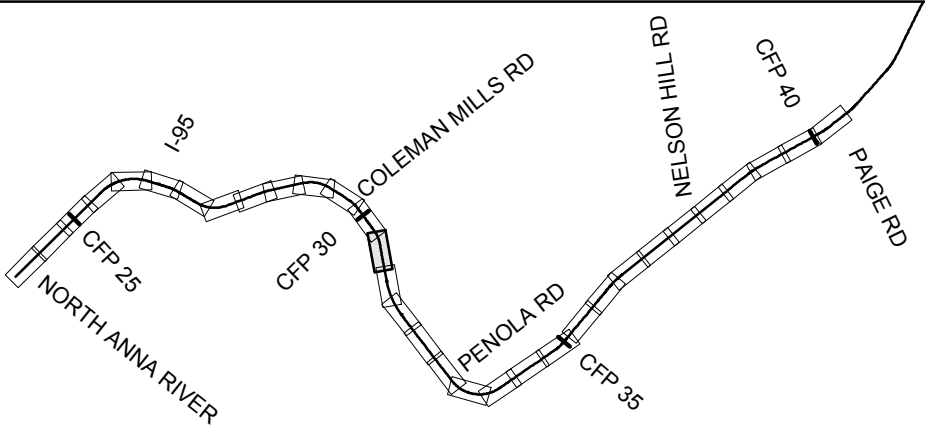
K:\VVA_Traffic\13282000 - Atlantic Gateway Program\Production\VAL\Task 10 - Technical Assistance\R13_2N_35-Religion-Legend.dwg By: China Harwood



CSXT ROW LINES WERE PROVIDED BY CSXT AND ARE INTENDED FOR PRELIMINARY ROW DELINEATION. ALL LINES MUST BE FIELD VERIFIED.

COORDINATE SYSTEM: NAD83 VIRGINIA STATE PLANES, NORTH ZONE, US FOOT

KEY MAP



- | | | | |
|--|----------------|--|------------------------------|
| | EXISTING TRACK | | CSXT-DRPT DELINEATION |
| | PROPOSED TRACK | | JURISDICTION LINE (FROM GIS) |
| | SHIFTED TRACK | | |
| | CSXT ROW | | |

JURISDICTION: Caroline County



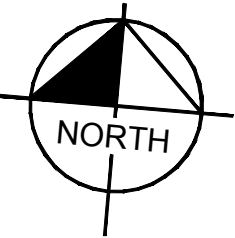
ENHANCED VAL MAPS - DESIGN
R13 - MILFORD TO HANOVER NORTH

CSXT VAL MAP:V28672
DATE: 3/16/2021

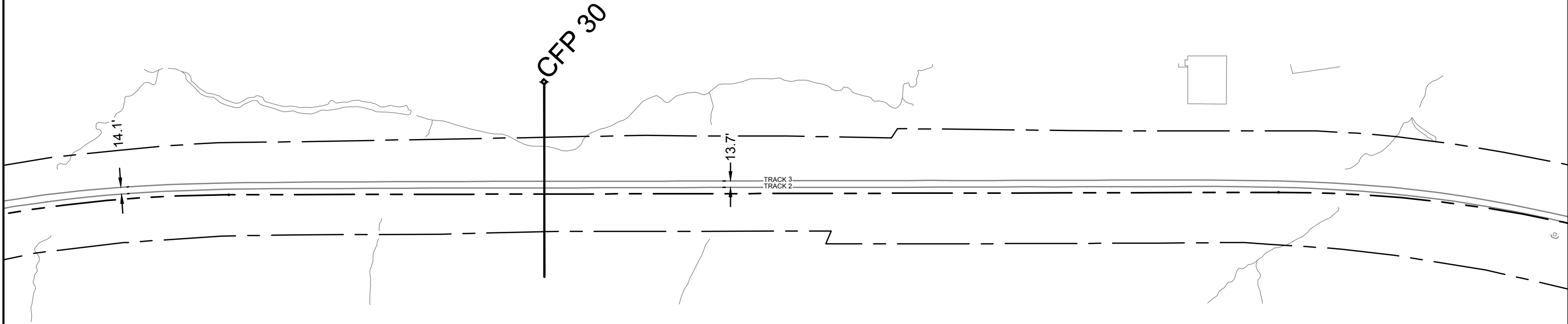


SHEET
EV-167
OF
EV-283

Mar 16 2021 08:54 am K:\VVA_Track\13282000 - Atlantic Gateway Program\Production\Map\Task 10 - Technical Assistance\R13-2N_35-Relight-Layout.dwg By: Chien Hanwood



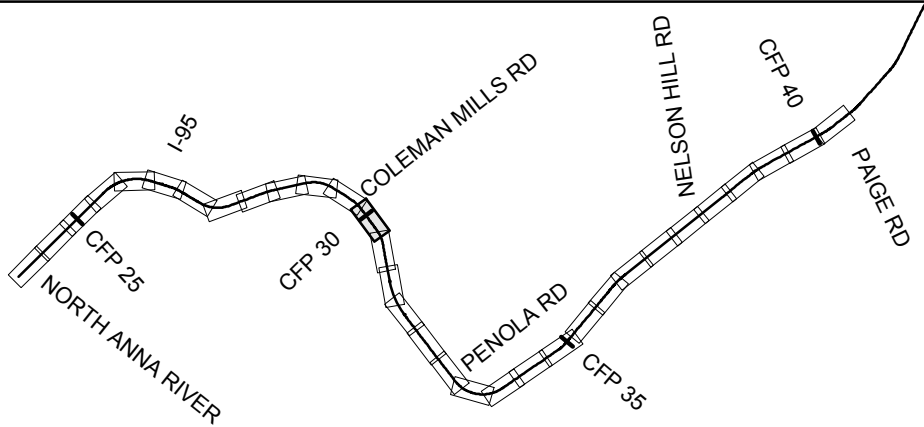
MILL RUN



CSXT ROW LINES WERE PROVIDED BY CSXT AND ARE INTENDED FOR PRELIMINARY ROW DELINEATION. ALL LINES MUST BE FIELD VERIFIED.

COORDINATE SYSTEM: NAD83 VIRGINIA STATE PLANES, NORTH ZONE, US FOOT

KEY MAP



- | | | | |
|--|----------------|--|------------------------------|
| | EXISTING TRACK | | CSXT-DRPT DELINEATION |
| | PROPOSED TRACK | | JURISDICTION LINE (FROM GIS) |
| | SHIFTED TRACK | | |
| | CSXT ROW | | |

JURISDICTION: Caroline County



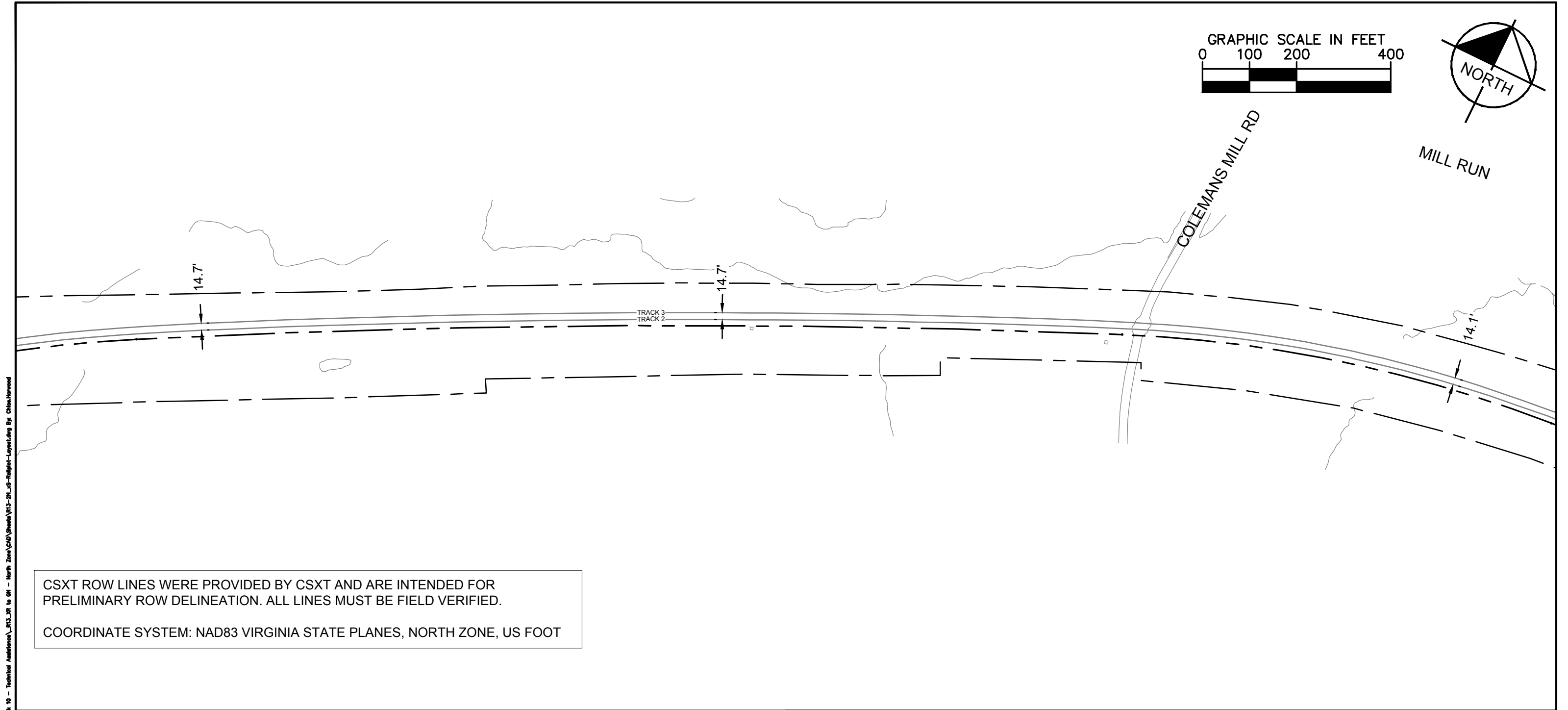
ENHANCED VAL MAPS - DESIGN
R13 - MILFORD TO HANOVER NORTH

CSXT VAL MAP:V28671
DATE: 3/16/2021



SHEET
EV-168
OF
EV-283

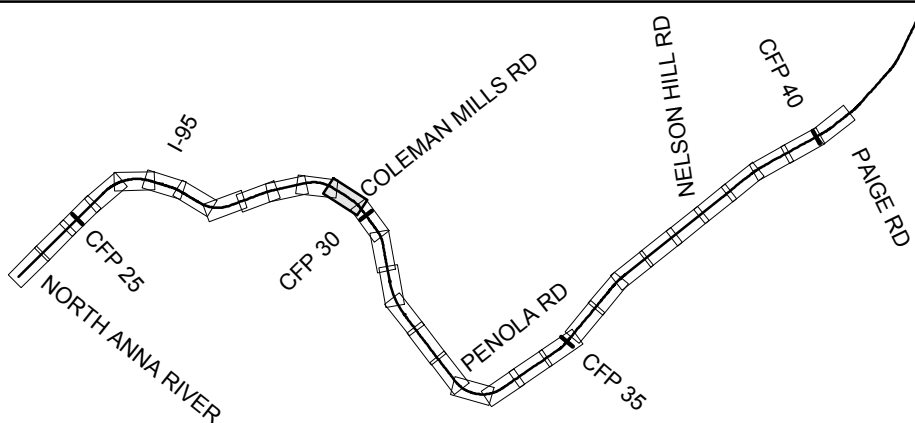
Mar 16 2021 08:54 am K:\VVA_Traffic\13282000 - Atlantic Gateway Program\Production\VAL\Task 10 - Technical Assistance\R13-2N_55-Religion-Legend.dwg By: China Harwood



CSXT ROW LINES WERE PROVIDED BY CSXT AND ARE INTENDED FOR PRELIMINARY ROW DELINEATION. ALL LINES MUST BE FIELD VERIFIED.

COORDINATE SYSTEM: NAD83 VIRGINIA STATE PLANES, NORTH ZONE, US FOOT

KEY MAP



- EXISTING TRACK
- PROPOSED TRACK
- SHIFTED TRACK
- CSXT ROW
- CSXT-DRPT DELINEATION
- JURISDICTION LINE (FROM GIS)

JURISDICTION: Caroline County

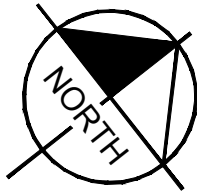
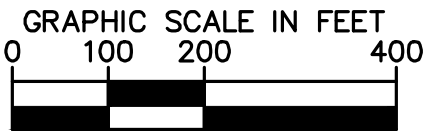
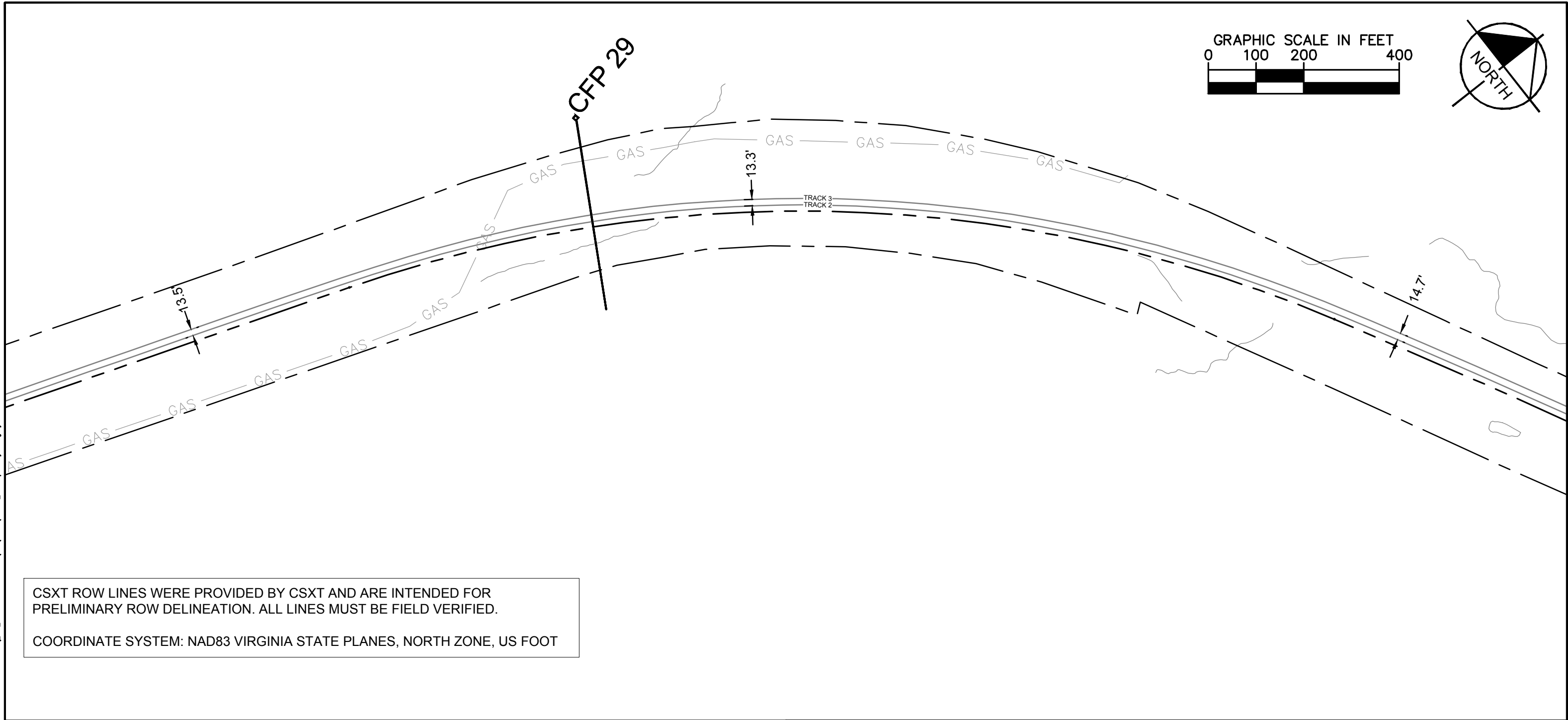


ENHANCED VAL MAPS - DESIGN
R13 - MILFORD TO HANOVER NORTH

CSXT VAL MAP:V28671
DATE: 3/16/2021

Kimley»Horn
SHEET EV-169 OF EV-283

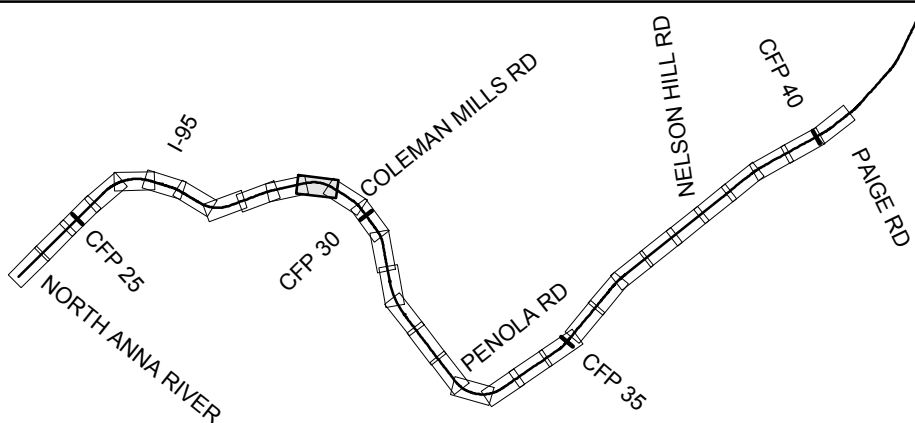
Mar 16 2021 08:54 am K:\VVA_Traffic\13282000 - Atlantic Gateway Program\Production\VAL\Task 10 - Technical Assistance\R13-2N_2N_35-Religion-Legend.dwg By: China Harwood



CSXT ROW LINES WERE PROVIDED BY CSXT AND ARE INTENDED FOR PRELIMINARY ROW DELINEATION. ALL LINES MUST BE FIELD VERIFIED.

COORDINATE SYSTEM: NAD83 VIRGINIA STATE PLANES, NORTH ZONE, US FOOT

KEY MAP



- | | | | |
|--|----------------|--|------------------------------|
| | EXISTING TRACK | | CSXT-DRPT DELINEATION |
| | PROPOSED TRACK | | JURISDICTION LINE (FROM GIS) |
| | SHIFTED TRACK | | |
| | CSXT ROW | | |

JURISDICTION: Caroline County



ENHANCED VAL MAPS - DESIGN

R13 - MILFORD TO HANOVER NORTH

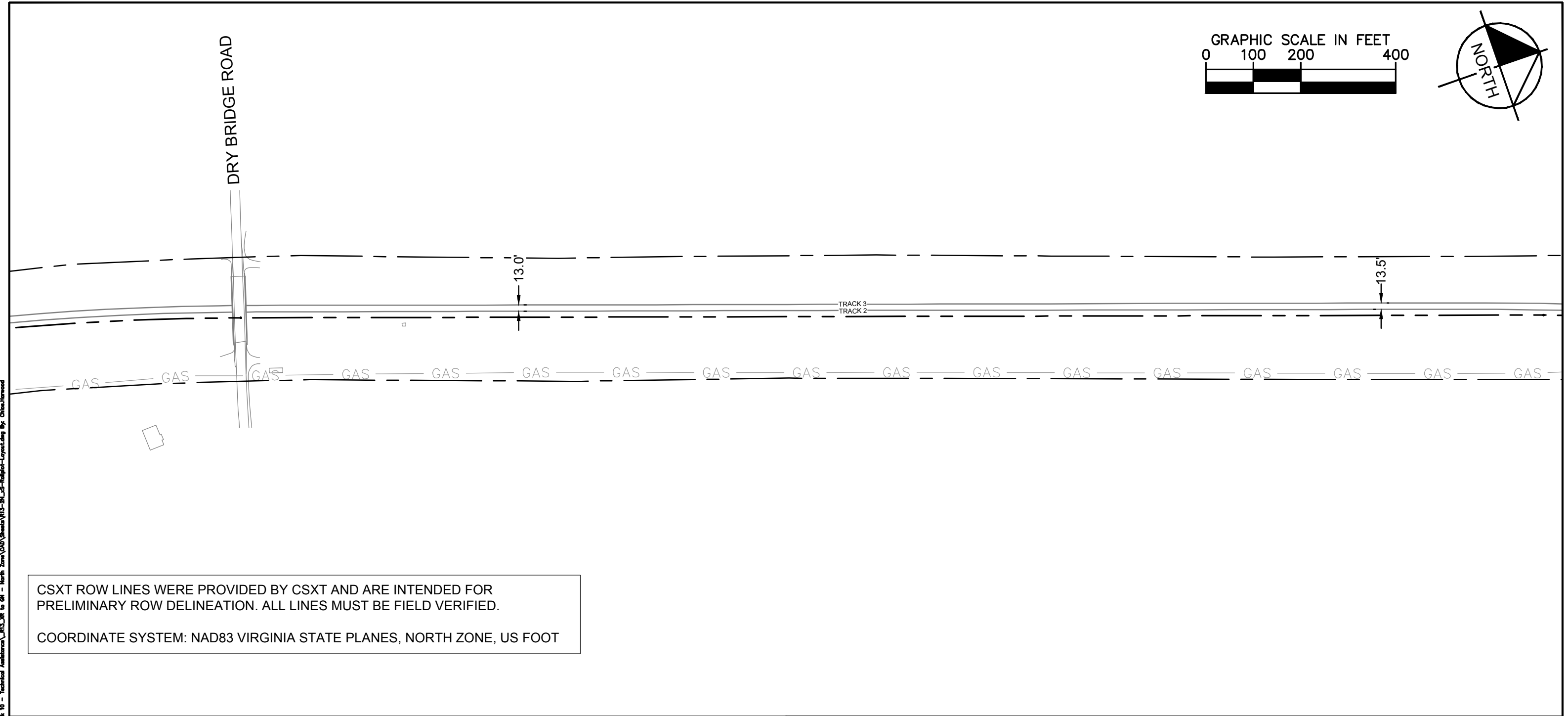
CSXT VAL MAP:V28671

DATE: 3/16/2021



SHEET
EV-170
OF
EV-283

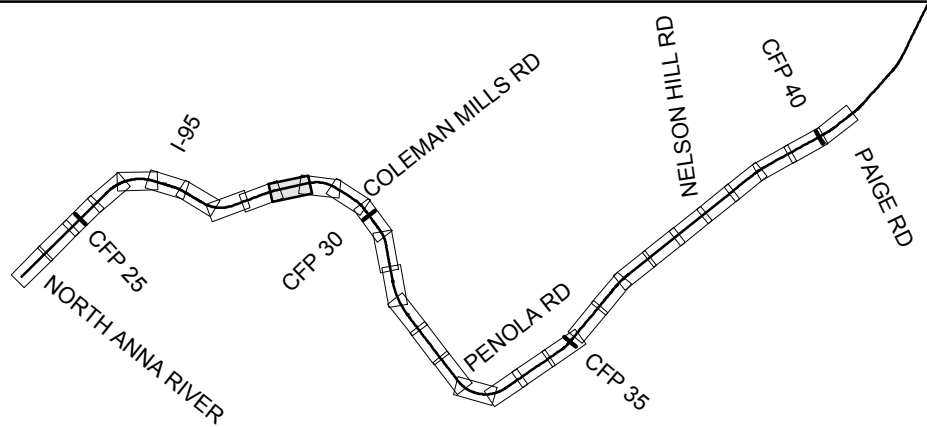
K:\VVA_Traffic\13282000 - Atlantic Gateway Program\Production\Map\Task 10 - Technical Assistance\R13_2N_35-Religion-Legend.dwg By: China Harwood



CSXT ROW LINES WERE PROVIDED BY CSXT AND ARE INTENDED FOR PRELIMINARY ROW DELINEATION. ALL LINES MUST BE FIELD VERIFIED.

COORDINATE SYSTEM: NAD83 VIRGINIA STATE PLANES, NORTH ZONE, US FOOT

KEY MAP



- EXISTING TRACK
- PROPOSED TRACK
- SHIFTED TRACK
- CSXT ROW
- CSXT-DRPT DELINEATION
- JURISDICTION LINE (FROM GIS)

JURISDICTION: Caroline County



ENHANCED VAL MAPS - DESIGN

R13 - MILFORD TO HANOVER NORTH

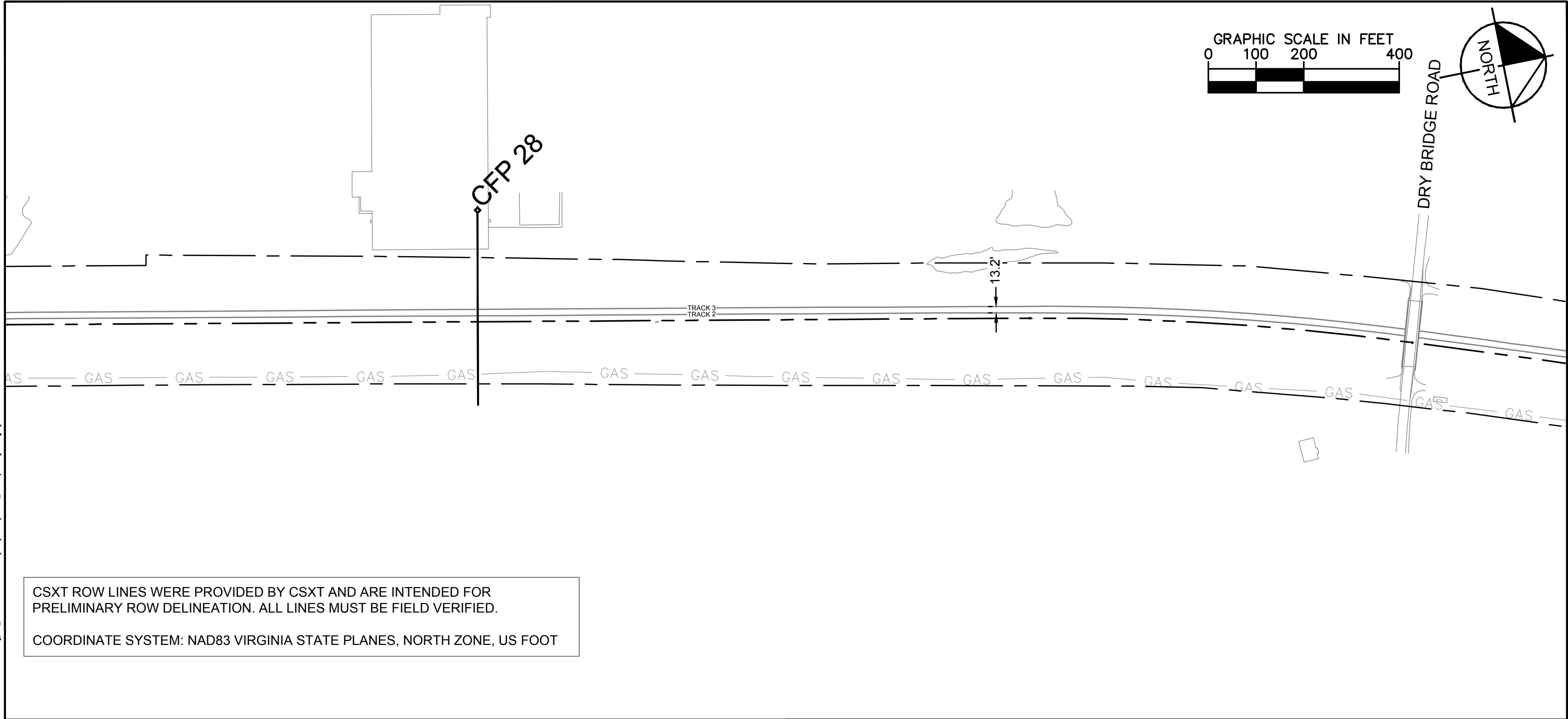
CSXT VAL MAP:V28671

DATE: 3/16/2021



SHEET
EV-171
OF
EV-283

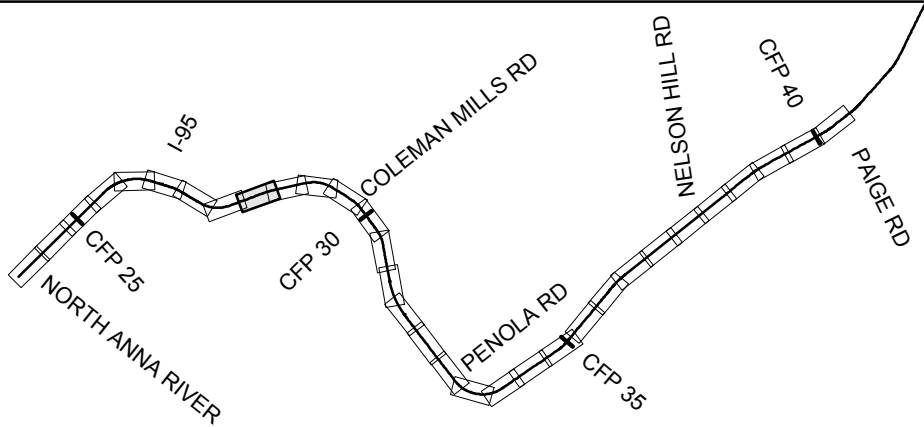
K:\VVA_Traffic\13282000 - Atlantic Gateway Program\Production\Map\Task 10 - Technical Assistance\R13_2N_35-Relight-Layout.dwg By: China Harwood



CSXT ROW LINES WERE PROVIDED BY CSXT AND ARE INTENDED FOR PRELIMINARY ROW DELINEATION. ALL LINES MUST BE FIELD VERIFIED.

COORDINATE SYSTEM: NAD83 VIRGINIA STATE PLANES, NORTH ZONE, US FOOT

KEY MAP



- | | | | |
|--|----------------|--|------------------------------|
| | EXISTING TRACK | | CSXT-DRPT DELINEATION |
| | PROPOSED TRACK | | JURISDICTION LINE (FROM GIS) |
| | SHIFTED TRACK | | |
| | CSXT ROW | | |

JURISDICTION: Caroline County



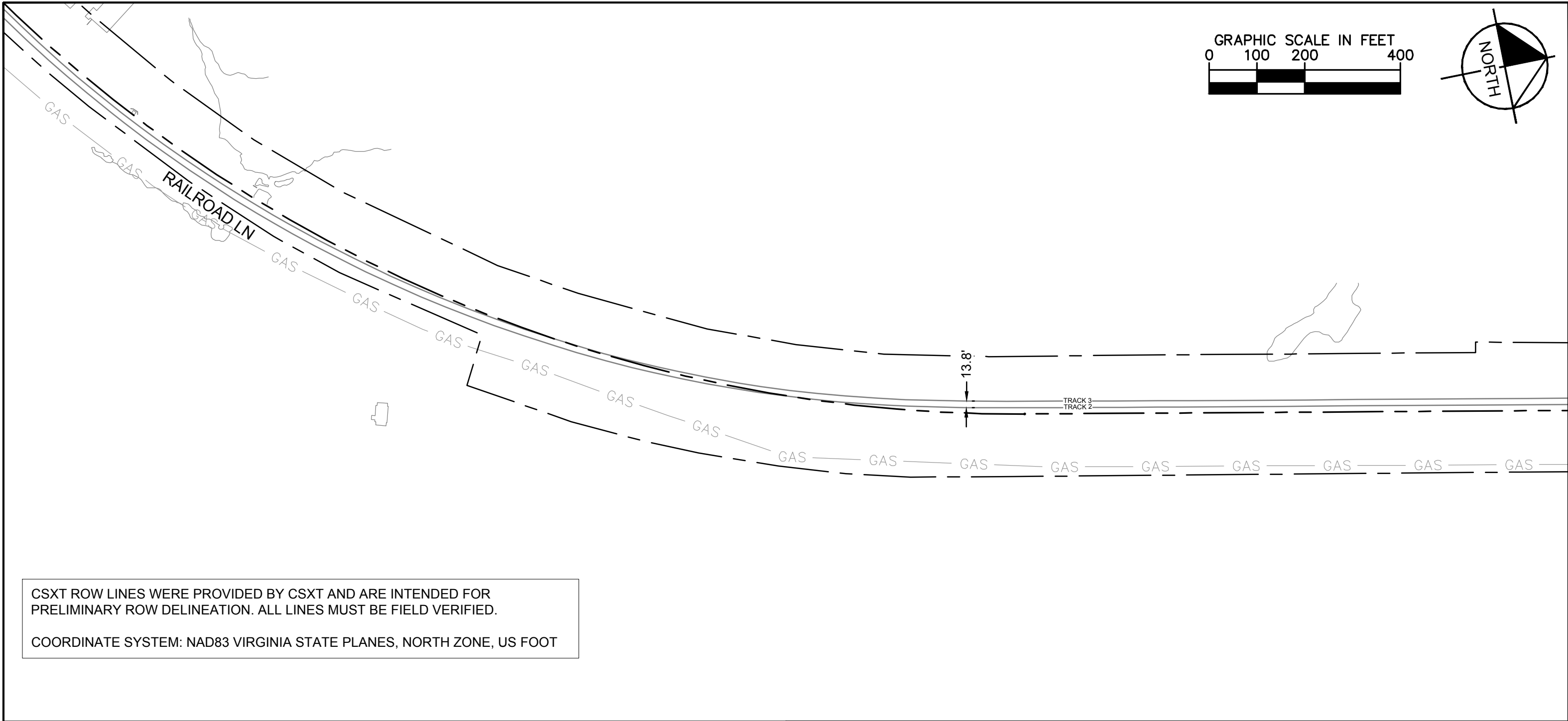
ENHANCED VAL MAPS - DESIGN
R13 - MILFORD TO HANOVER NORTH

CSXT VAL MAP:V28670
DATE: 3/16/2021



SHEET
EV-172
OF
EV-283

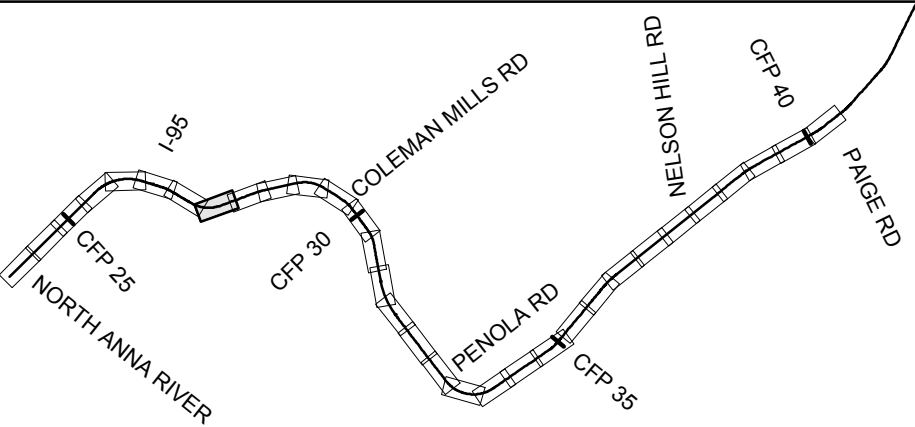
Mar 16 2021 08:54 am K:\VVA_Traffic\13282000 - Atlantic Gateway Program\Production\Map\Task 10 - Technical Assistance\R13-2N_2N_35-Religion-Legend.dwg By: China Harwood



CSXT ROW LINES WERE PROVIDED BY CSXT AND ARE INTENDED FOR PRELIMINARY ROW DELINEATION. ALL LINES MUST BE FIELD VERIFIED.

COORDINATE SYSTEM: NAD83 VIRGINIA STATE PLANES, NORTH ZONE, US FOOT

KEY MAP



- | | | | |
|--|----------------|--|------------------------------|
| | EXISTING TRACK | | CSXT-DRPT DELINEATION |
| | PROPOSED TRACK | | JURISDICTION LINE (FROM GIS) |
| | SHIFTED TRACK | | |
| | CSXT ROW | | |

JURISDICTION: Caroline County



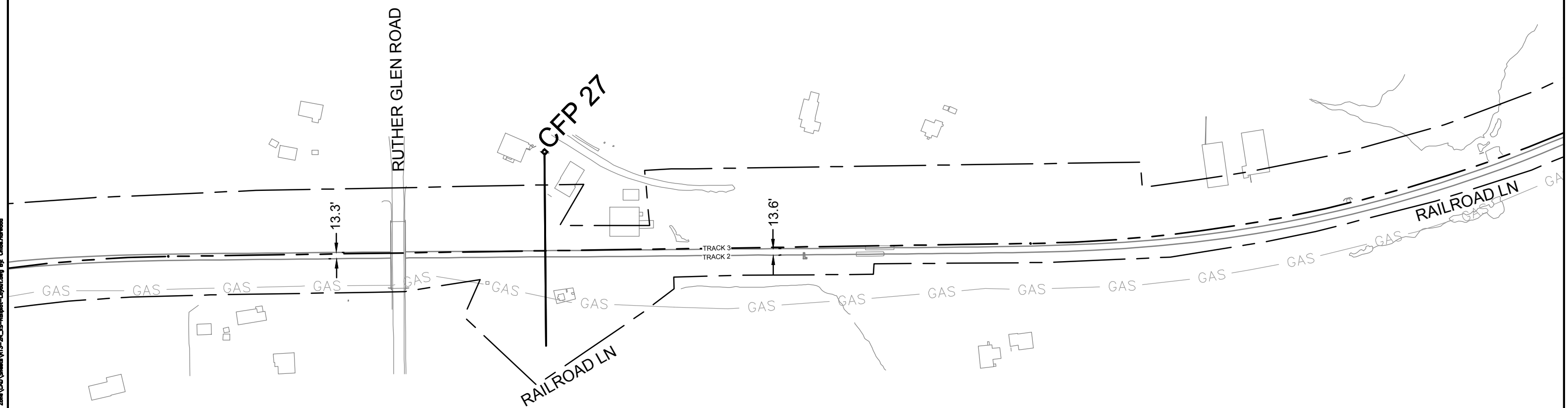
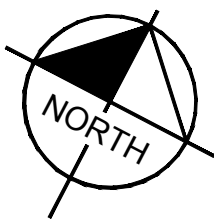
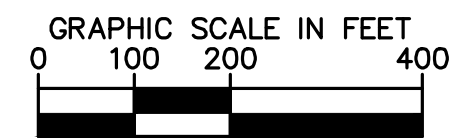
ENHANCED VAL MAPS - DESIGN
R13 - MILFORD TO HANOVER NORTH

CSXT VAL MAP:V28670
DATE: 3/16/2021



SHEET
EV-173
OF
EV-283

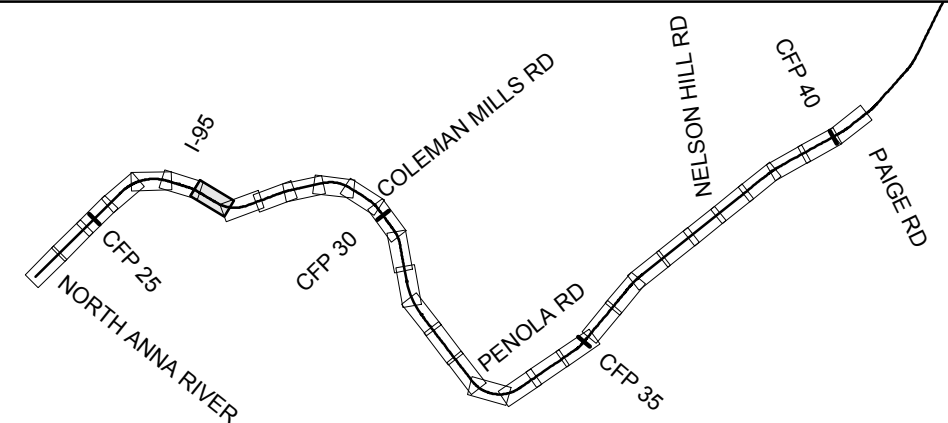
Mar 16 2021 08:54 am K:\VVA_Traffic\13282000 - Atlantic Gateway Program\Production\Map\Task 10 - Technical Assistance\R13-2N-US-Religion-Legend.dwg By: Chien Hanwood



CSXT ROW LINES WERE PROVIDED BY CSXT AND ARE INTENDED FOR PRELIMINARY ROW DELINEATION. ALL LINES MUST BE FIELD VERIFIED.

COORDINATE SYSTEM: NAD83 VIRGINIA STATE PLANES, NORTH ZONE, US FOOT

KEY MAP



- | | | | |
|--|----------------|--|------------------------------|
| | EXISTING TRACK | | CSXT-DRPT DELINEATION |
| | PROPOSED TRACK | | JURISDICTION LINE (FROM GIS) |
| | SHIFTED TRACK | | |
| | CSXT ROW | | |

JURISDICTION: Caroline County



ENHANCED VAL MAPS - DESIGN

R13 - MILFORD TO HANOVER NORTH

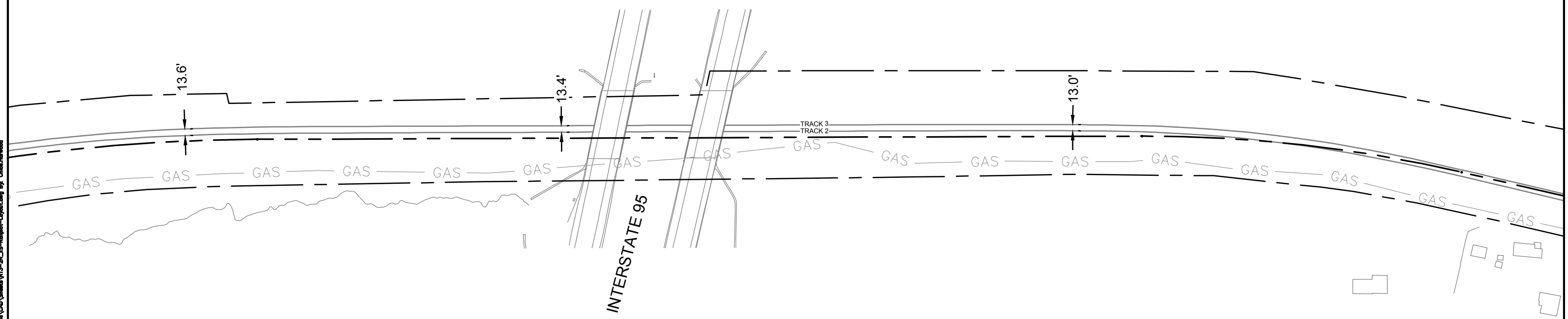
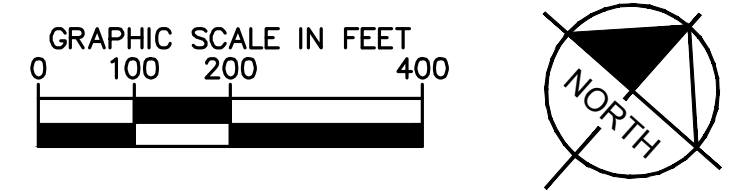
CSXT VAL MAP:V28670

DATE: 3/16/2021

Kimley»Horn

SHEET EV-174 OF EV-283

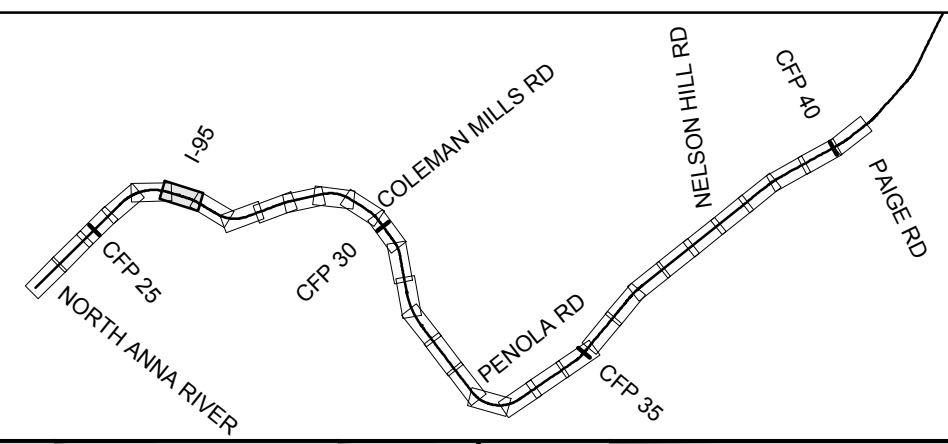
Mar 16 2021 08:54 am K:\VVA_Track\13282000 - Atlantic Gateway Program\Production\Map\Task 10 - Technical Assistance\R13_2N_35-Religion-Legend.dwg By: Chloe Harwood



CSXT ROW LINES WERE PROVIDED BY CSXT AND ARE INTENDED FOR PRELIMINARY ROW DELINEATION. ALL LINES MUST BE FIELD VERIFIED.

COORDINATE SYSTEM: NAD83 VIRGINIA STATE PLANES, NORTH ZONE, US FOOT

KEY MAP



- EXISTING TRACK
- PROPOSED TRACK
- SHIFTED TRACK
- CSXT ROW
- CSXT-DRPT DELINEATION
- JURISDICTION LINE (FROM GIS)

JURISDICTION: Caroline County



ENHANCED VAL MAPS - DESIGN

R13 - MILFORD TO HANOVER NORTH

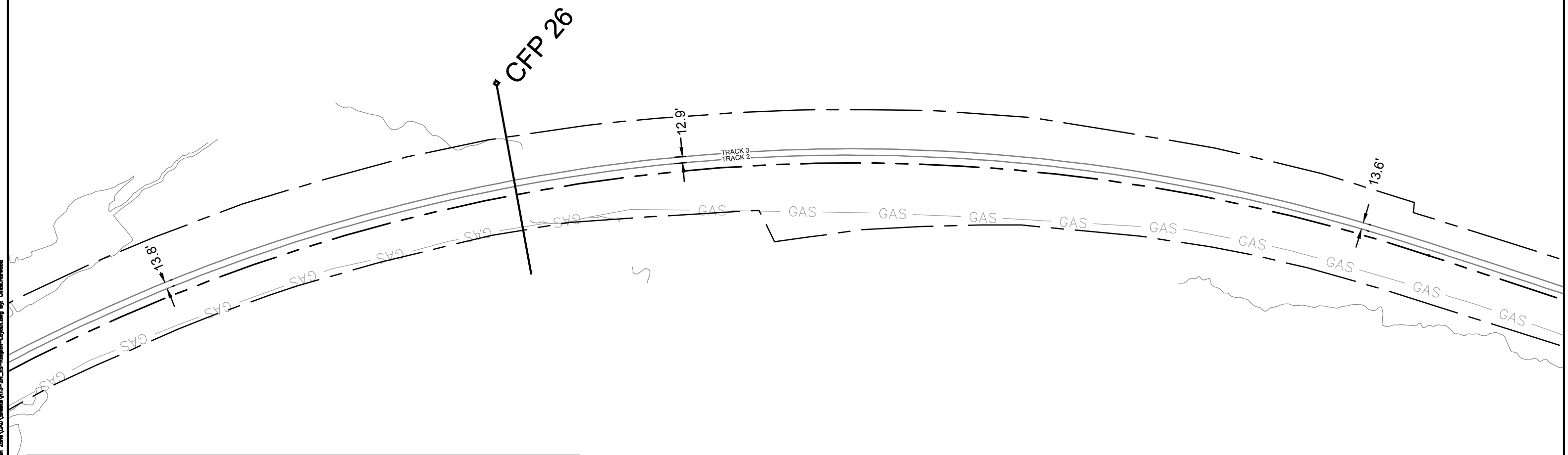
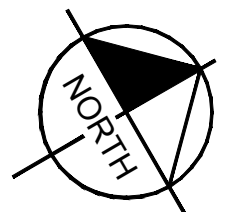
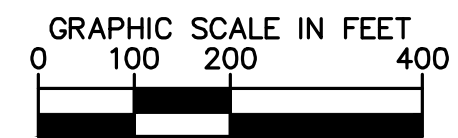
CSXT VAL MAP:V28670

DATE: 3/16/2021

Kimley»Horn

SHEET EV-175 OF EV-283

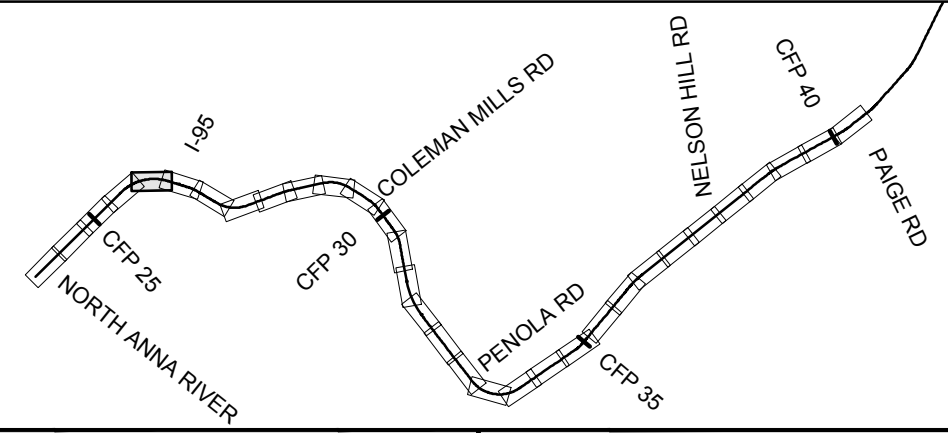
Mar 16 2021 08:54 am K:\VVA_Traffic\13282000 - Atlantic Gateway Program\Production\Map\Task 10 - Technical Assistance\R13-2N_2S-Religion-Legend.dwg By: China Harwood



CSXT ROW LINES WERE PROVIDED BY CSXT AND ARE INTENDED FOR PRELIMINARY ROW DELINEATION. ALL LINES MUST BE FIELD VERIFIED.

COORDINATE SYSTEM: NAD83 VIRGINIA STATE PLANES, NORTH ZONE, US FOOT

KEY MAP



- | | | | |
|--|----------------|--|------------------------------|
| | EXISTING TRACK | | CSXT-DRPT DELINEATION |
| | PROPOSED TRACK | | JURISDICTION LINE (FROM GIS) |
| | SHIFTED TRACK | | |
| | CSXT ROW | | |

JURISDICTION: Caroline County

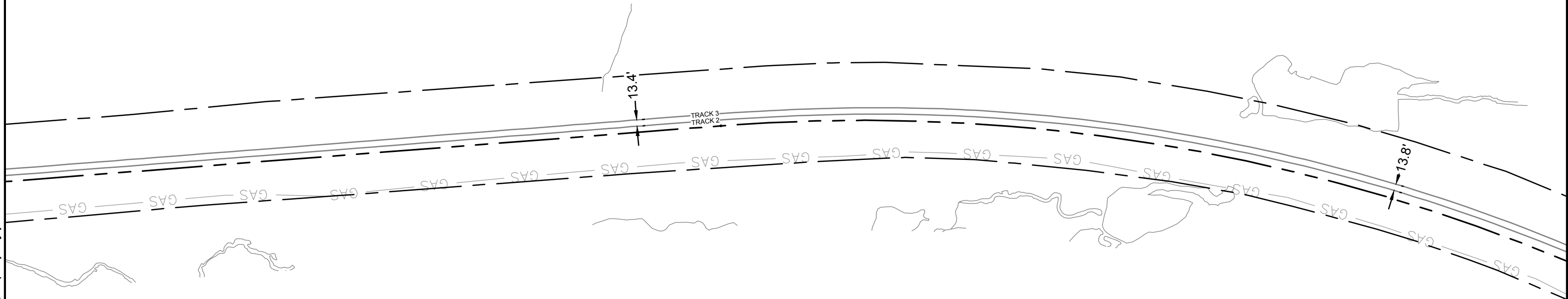
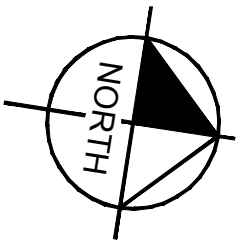
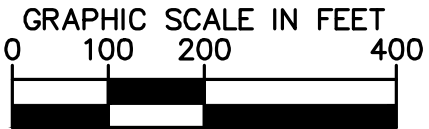


ENHANCED VAL MAPS - DESIGN

R13 - MILFORD TO HANOVER NORTH

CSXT VAL MAP:V28670		SHEET EV-176 OF EV-283
DATE: 3/16/2021		

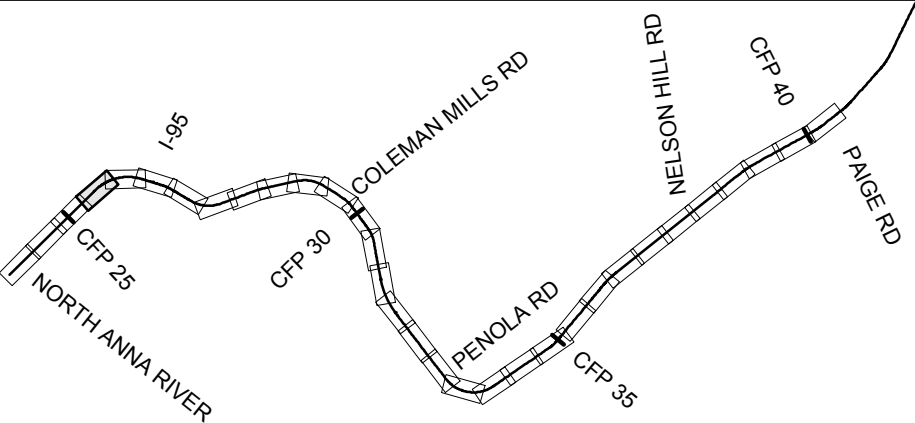
Mar 16 2021 08:54 am K:\VVA_Track\13282000 - Atlantic Gateway Program\Production\VAL\Task 10 - Technical Assistance\R13_2N_35-Religion-Legend.dwg By: China Harwood



CSXT ROW LINES WERE PROVIDED BY CSXT AND ARE INTENDED FOR PRELIMINARY ROW DELINEATION. ALL LINES MUST BE FIELD VERIFIED.

COORDINATE SYSTEM: NAD83 VIRGINIA STATE PLANES, NORTH ZONE, US FOOT

KEY MAP



- | | | | |
|--|----------------|--|------------------------------|
| | EXISTING TRACK | | CSXT-DRPT DELINEATION |
| | PROPOSED TRACK | | JURISDICTION LINE (FROM GIS) |
| | SHIFTED TRACK | | |
| | CSXT ROW | | |

JURISDICTION: Caroline County



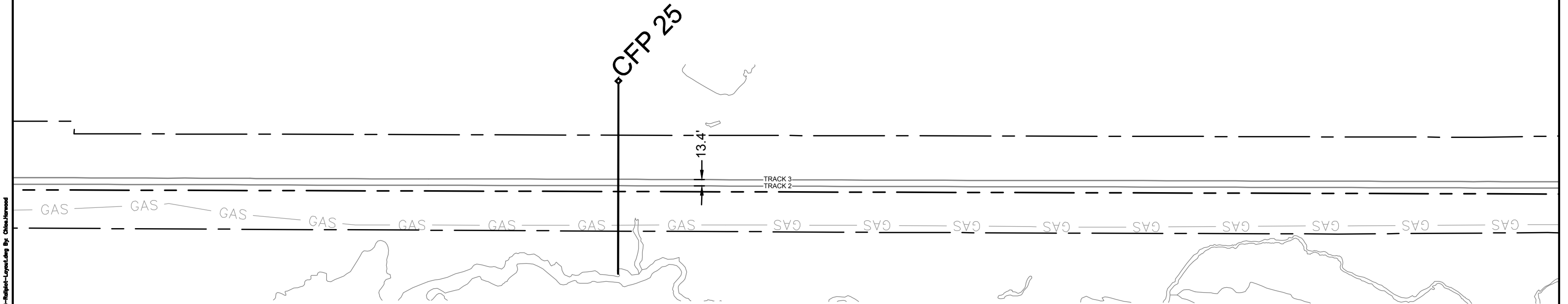
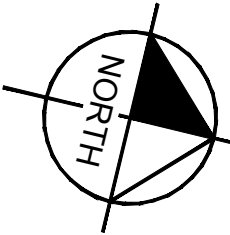
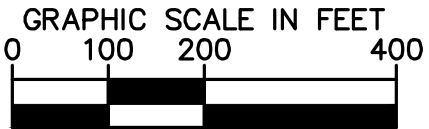
ENHANCED VAL MAPS - DESIGN
R13 - MILFORD TO HANOVER NORTH

CSXT VAL MAP:V28669
DATE: 3/16/2021



SHEET
EV-177
OF
EV-283

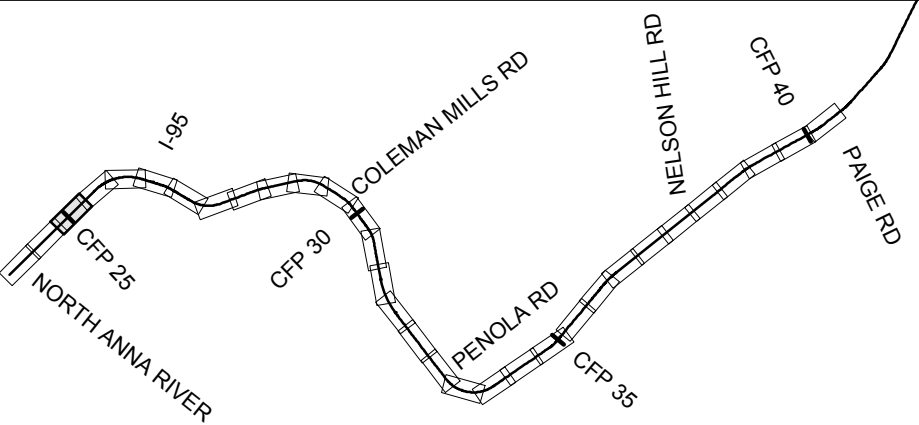
K:\VVA_Traffic\13282000 - Atlantic Gateway Program\Production\VAL\Task 10 - Technical Assistance\R13-2N\Railport-Layout.dwg By: Chris Harwood
Mar 16 2021 08:54 am



CSXT ROW LINES WERE PROVIDED BY CSXT AND ARE INTENDED FOR PRELIMINARY ROW DELINEATION. ALL LINES MUST BE FIELD VERIFIED.

COORDINATE SYSTEM: NAD83 VIRGINIA STATE PLANES, NORTH ZONE, US FOOT

KEY MAP



- | | | | |
|--|----------------|--|------------------------------|
| | EXISTING TRACK | | CSXT-DRPT DELINEATION |
| | PROPOSED TRACK | | JURISDICTION LINE (FROM GIS) |
| | SHIFTED TRACK | | |
| | CSXT ROW | | |

JURISDICTION: Caroline County



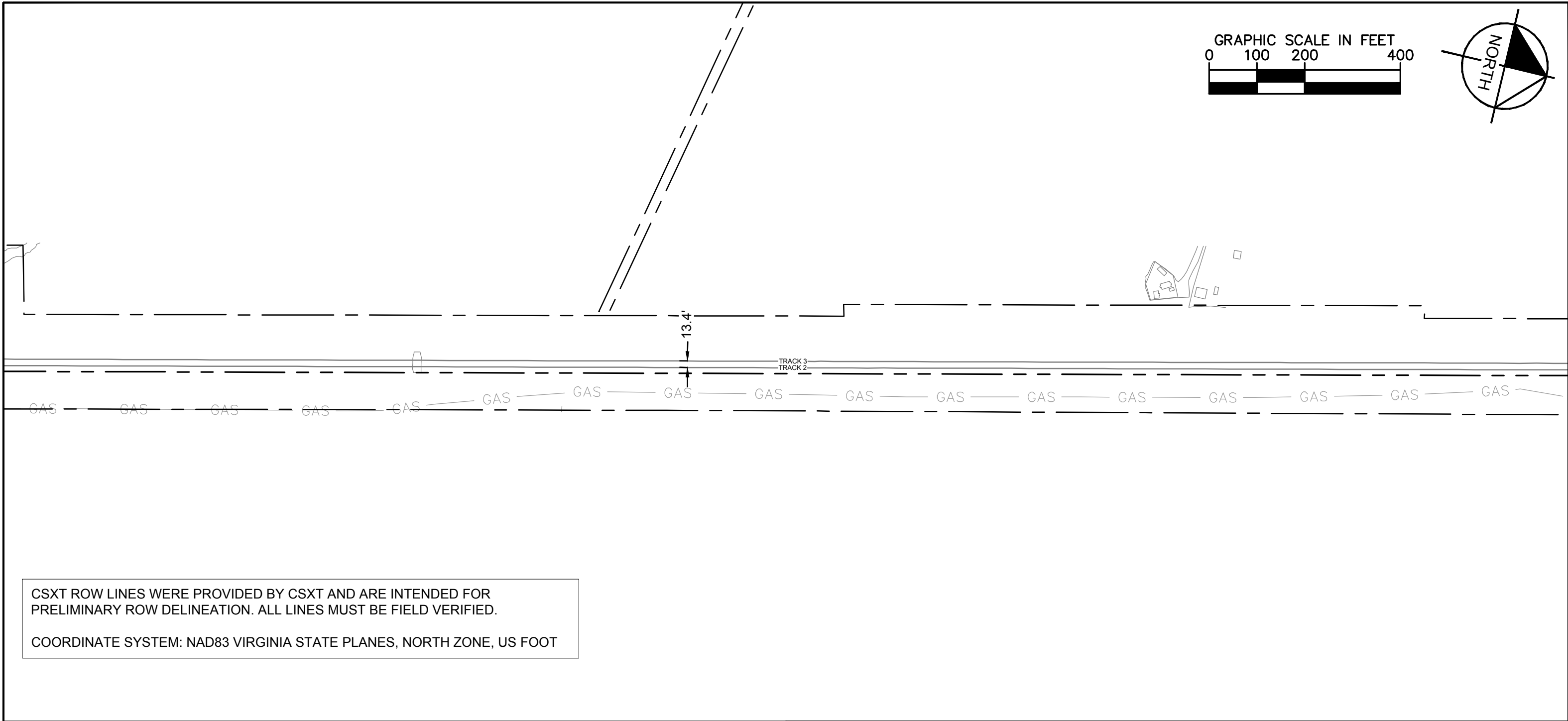
ENHANCED VAL MAPS - DESIGN
R13 - MILFORD TO HANOVER NORTH

CSXT VAL MAP:V28669
DATE: 3/16/2021



SHEET
EV-178
OF
EV-283

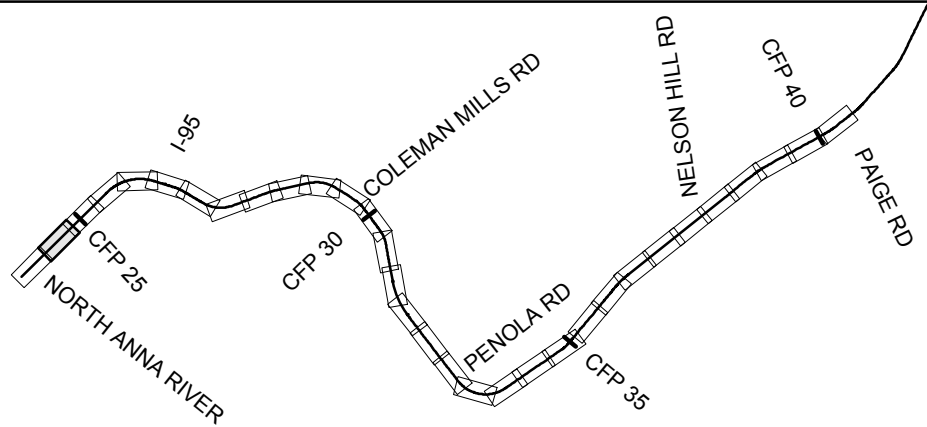
K:\VVA_Track\13282000 - Atlantic Gateway Program\Production\Map\Task 10 - Technical Assistance\R13-2N_2N_35-Religion-Loyalty.dwg By: Chris Harwood
Mar 16 2021 08:54 am



CSXT ROW LINES WERE PROVIDED BY CSXT AND ARE INTENDED FOR PRELIMINARY ROW DELINEATION. ALL LINES MUST BE FIELD VERIFIED.

COORDINATE SYSTEM: NAD83 VIRGINIA STATE PLANES, NORTH ZONE, US FOOT

KEY MAP



- | | | | |
|--|----------------|--|------------------------------|
| | EXISTING TRACK | | CSXT-DRPT DELINEATION |
| | PROPOSED TRACK | | JURISDICTION LINE (FROM GIS) |
| | SHIFTED TRACK | | |
| | CSXT ROW | | |

JURISDICTION: Caroline County



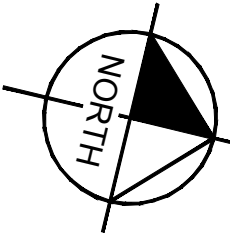
ENHANCED VAL MAPS - DESIGN
R13 - MILFORD TO HANOVER NORTH

CSXT VAL MAP:V28669
DATE: 3/16/2021



SHEET
EV-179
OF
EV-283

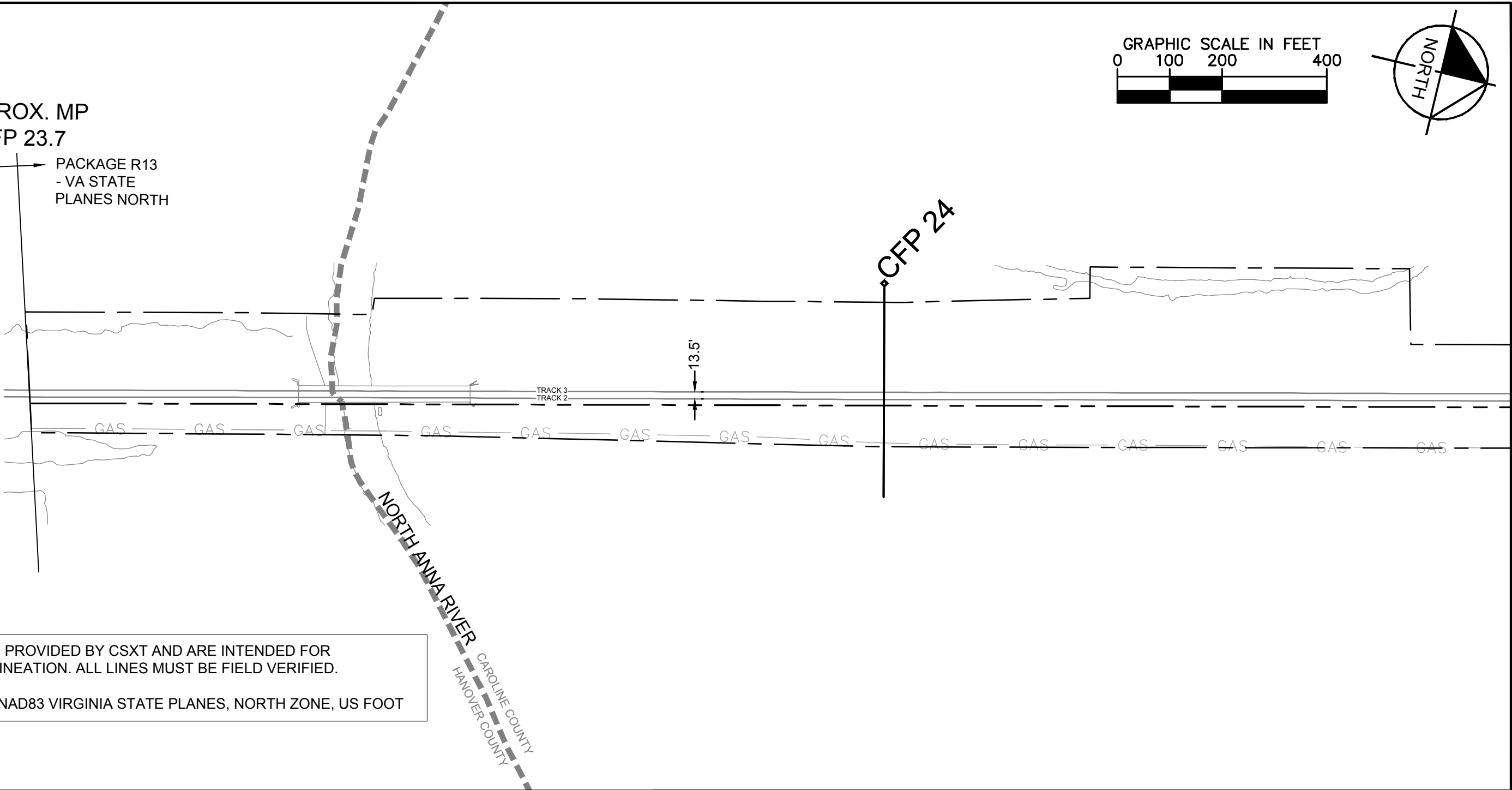
Mar 16 2021 08:54 am K:\VVA_Traffic\13282000 - Atlantic Gateway Program\Production\Map\Task 10 - Technical Assistance\R13_2N_2S_Railport-Layout.dwg By: Chloé Harwood



APPROX. MP
CFP 23.7

SEE PACKAGE R13
- VA STATE
PLANES SOUTH

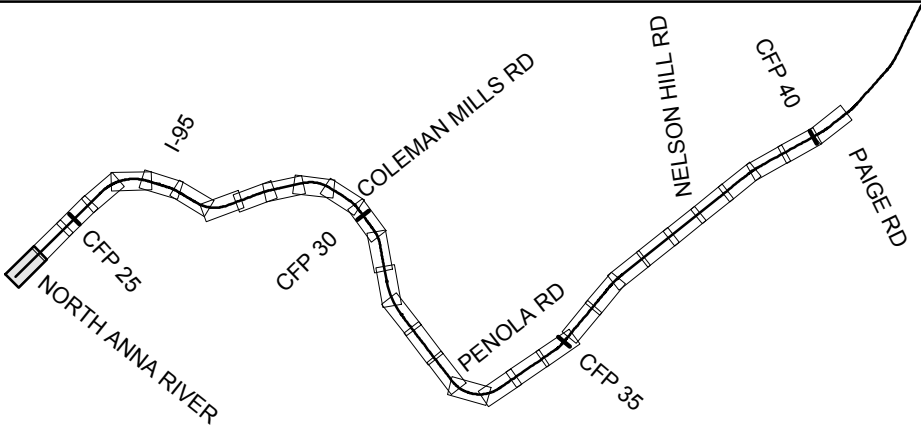
PACKAGE R13
- VA STATE
PLANES NORTH



CSXT ROW LINES WERE PROVIDED BY CSXT AND ARE INTENDED FOR PRELIMINARY ROW DELINEATION. ALL LINES MUST BE FIELD VERIFIED.

COORDINATE SYSTEM: NAD83 VIRGINIA STATE PLANES, NORTH ZONE, US FOOT

KEY MAP



- | | | | |
|--|----------------|--|------------------------------|
| | EXISTING TRACK | | CSXT-DRPT DELINEATION |
| | PROPOSED TRACK | | JURISDICTION LINE (FROM GIS) |
| | SHIFTED TRACK | | |
| | CSXT ROW | | |

JURISDICTION: Caroline County/Hanover County



ENHANCED VAL MAPS - DESIGN
R13 - MILFORD TO HANOVER NORTH

CSXT VAL MAP:V28668
DATE: 3/16/2021

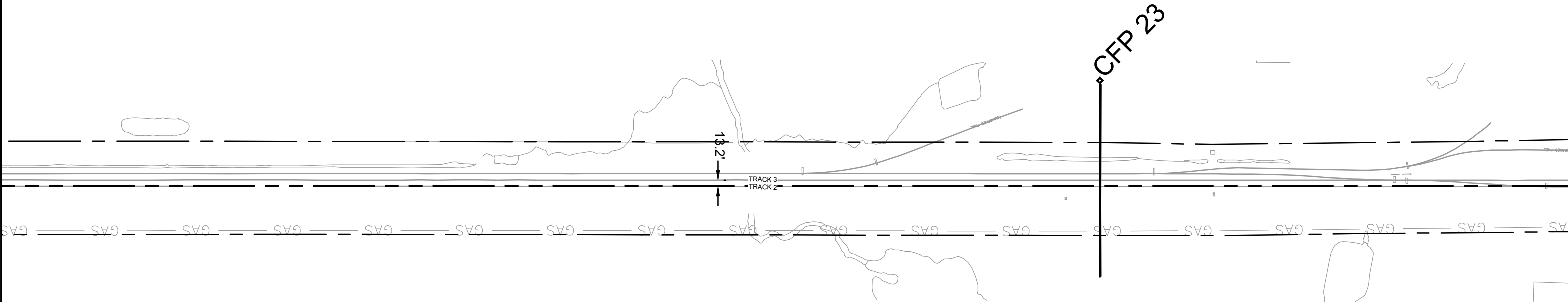
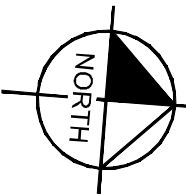
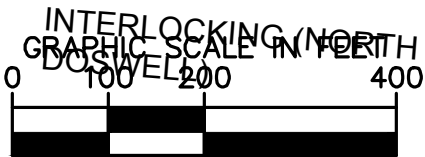


SHEET
EV-180
OF
EV-283

Mar 16 2021 08:32 am K:\VVA_Traffic\13282000 - Atlantic Gateway Program\Production\Map\Task 10 - Technical Assistance\R13-2S to GH - South Zone\CAD\Sheet\R13-2S-GS-Map\Map.dwg By: Chien Howard



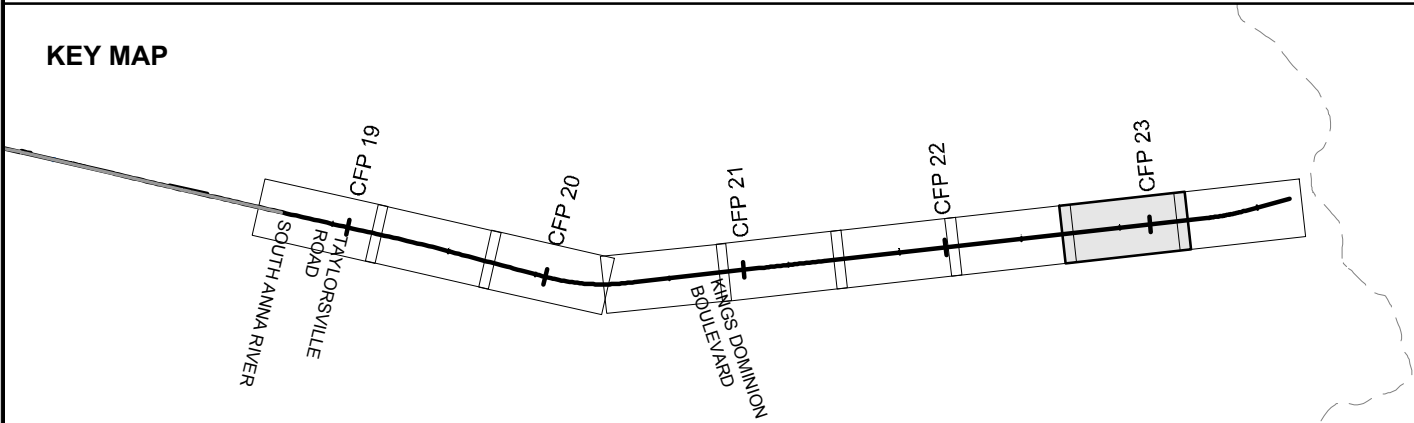
Mar 16 2021 08:32 am K:\VWA_Traffic\13282000 - Atlantic Gateway Program\Production\WP\Task 10 - Technical Assistance\R13-2S to GH - South Zone\CAD\Sheet\R13-2S-GS-Map10a.dwg By: Chien Howard



CSXT ROW LINES WERE PROVIDED BY CSXT AND ARE INTENDED FOR PRELIMINARY ROW DELINEATION. ALL LINES MUST BE FIELD VERIFIED.

COORDINATE SYSTEM: NAD83 VIRGINIA STATE PLANES, SOUTH ZONE, US FOOT

KEY MAP



- | | | | |
|--|----------------|--|------------------------------|
| | EXISTING TRACK | | CSXT-DRPT DELINEATION |
| | PROPOSED TRACK | | JURISDICTION LINE (FROM GIS) |
| | SHIFTED TRACK | | |
| | CSXT ROW | | |

JURISDICTION: Caroline County/Hanover County



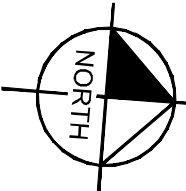
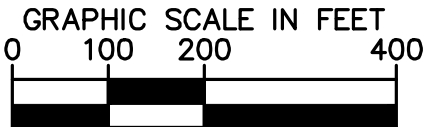
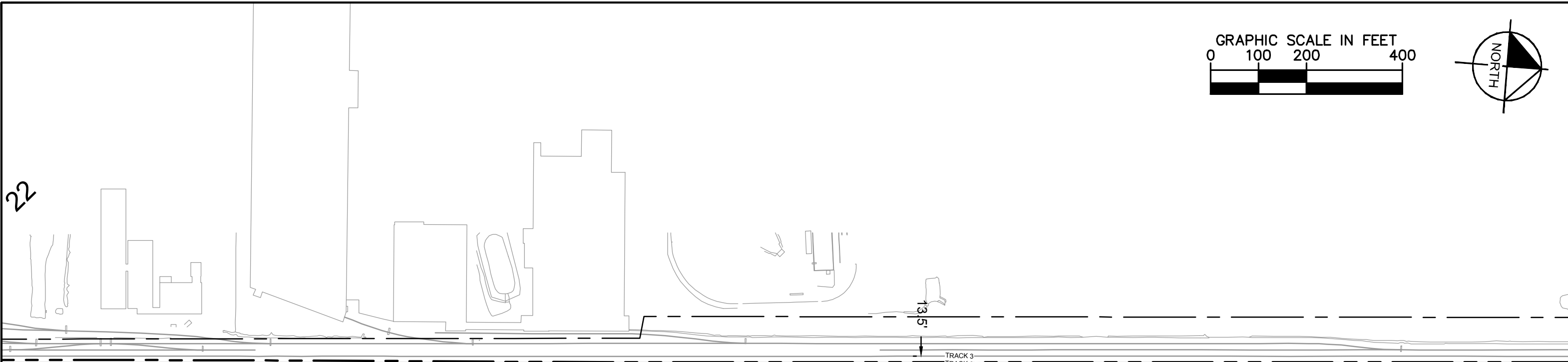
ENHANCED VAL MAPS - DESIGN
R13-2S - MILFORD TO HANOVER SOUTH

CSXT VAL MAP:V28668
DATE: 3/16/2021

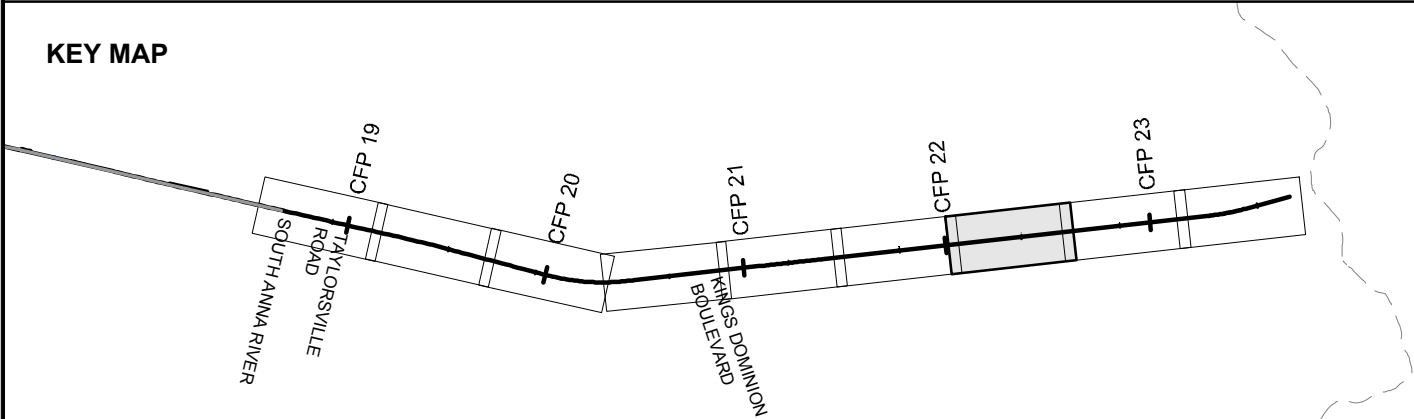


SHEET
EV-182
OF
EV-283

Mar 16 2021 08:32 am K:\VWA_T\msh\13282000 - Atlantic Gateway Program\Production\Map\Task 10 - Technical Assistance\R13-2S to GH - South Zone\CAD\Sheet\R13-2S-GS-Map\Map.dwg By: Chien Hanwood



KEY MAP



- EXISTING TRACK
- PROPOSED TRACK
- SHIFTED TRACK
- CSXT ROW
- CSXT-DRPT DELINEATION
- JURISDICTION LINE (FROM GIS)

JURISDICTION: Hanover County



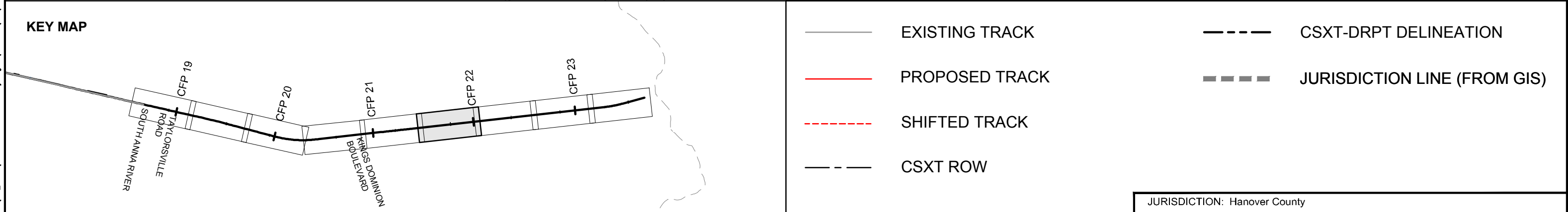
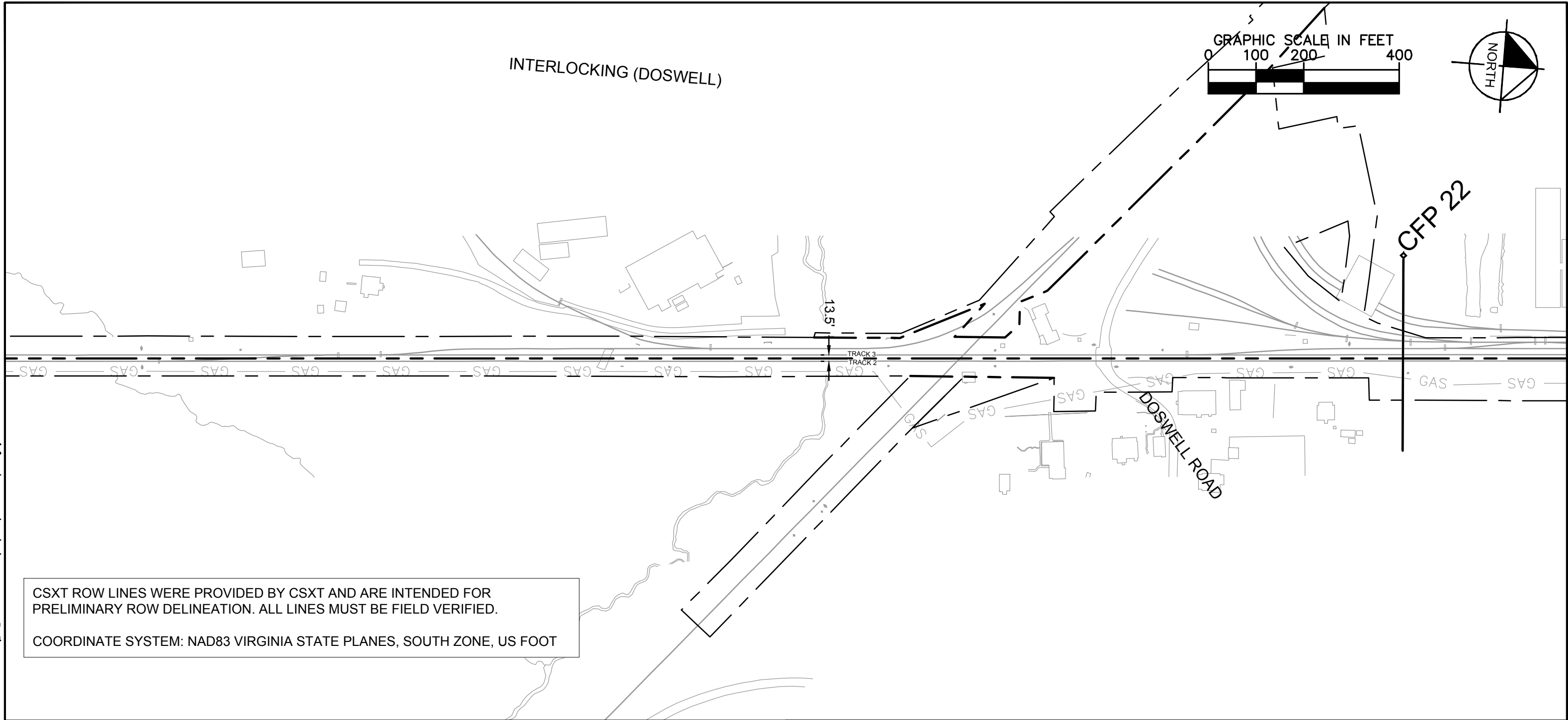
ENHANCED VAL MAPS - DESIGN
R13-2S - MILFORD TO HANOVER SOUTH

CSXT VAL MAP:V28667
DATE: 3/16/2021

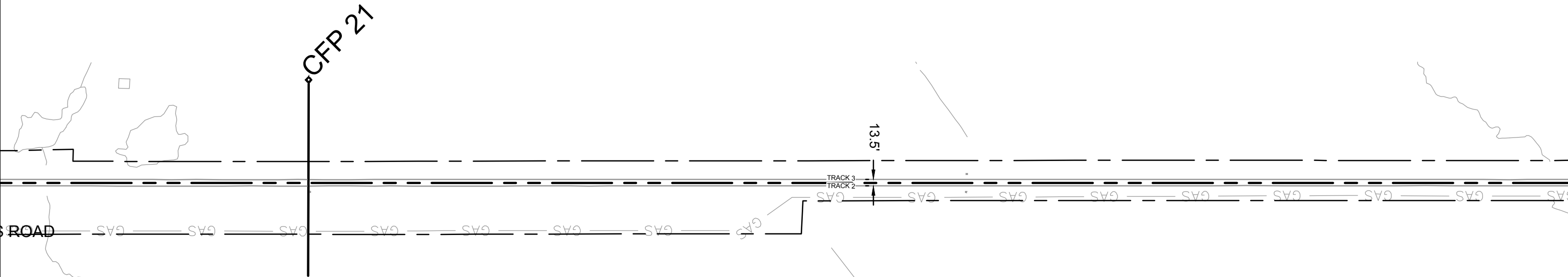
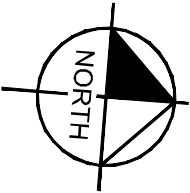


SHEET
EV-183
OF
EV-283

Mar 16 2021 08:32 am K:\VVA_Traffic\13282000 - Atlantic Gateway Program\Production\Map\Task 10 - Technical Assistance\R13-2S to GH - South Zone\CAD\Sheet\R13-2S-GS-MapInfo.dwg By: Chien Hanwood



Mar 16 2021 08:33 am K:\VVA_Traffic\13282000 - Atlantic Gateway Program\Production\Map\Task 10 - Technical Assistance\R13-2S to GH - South Zone\CAD\Sheet\R13-2S-GS-Map\Map.dwg By: Chien Howard

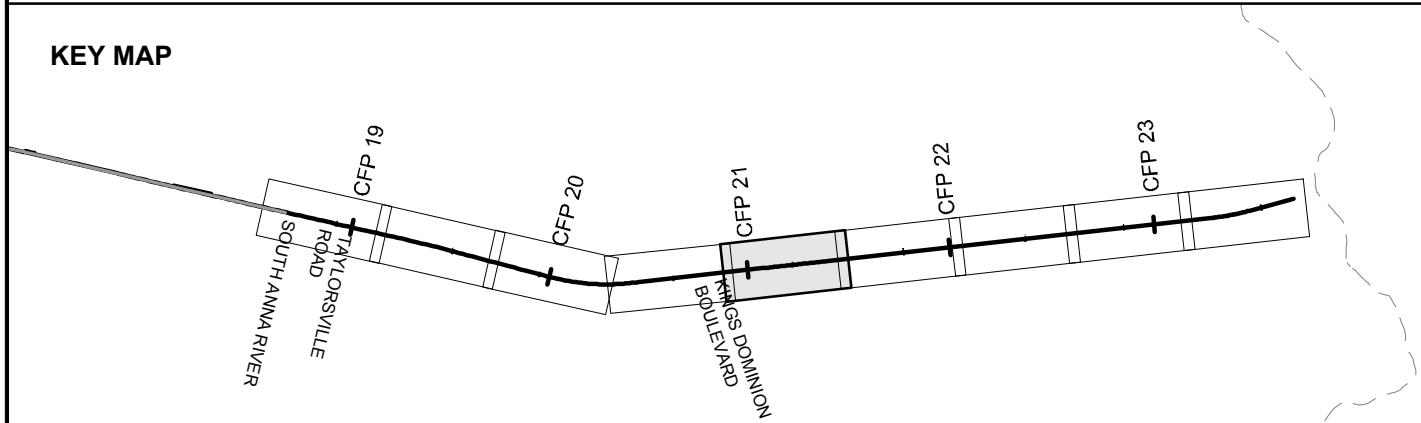


CSXT ROW LINES WERE PROVIDED BY CSXT AND ARE INTENDED FOR PRELIMINARY ROW DELINEATION. ALL LINES MUST BE FIELD VERIFIED.

COORDINATE SYSTEM: NAD83 VIRGINIA STATE PLANES, SOUTH ZONE, US FOOT

INTERSTATE 95

KEY MAP



- | | | | |
|--|----------------|--|------------------------------|
| | EXISTING TRACK | | CSXT-DRPT DELINEATION |
| | PROPOSED TRACK | | JURISDICTION LINE (FROM GIS) |
| | SHIFTED TRACK | | |
| | CSXT ROW | | |

JURISDICTION: Hanover County



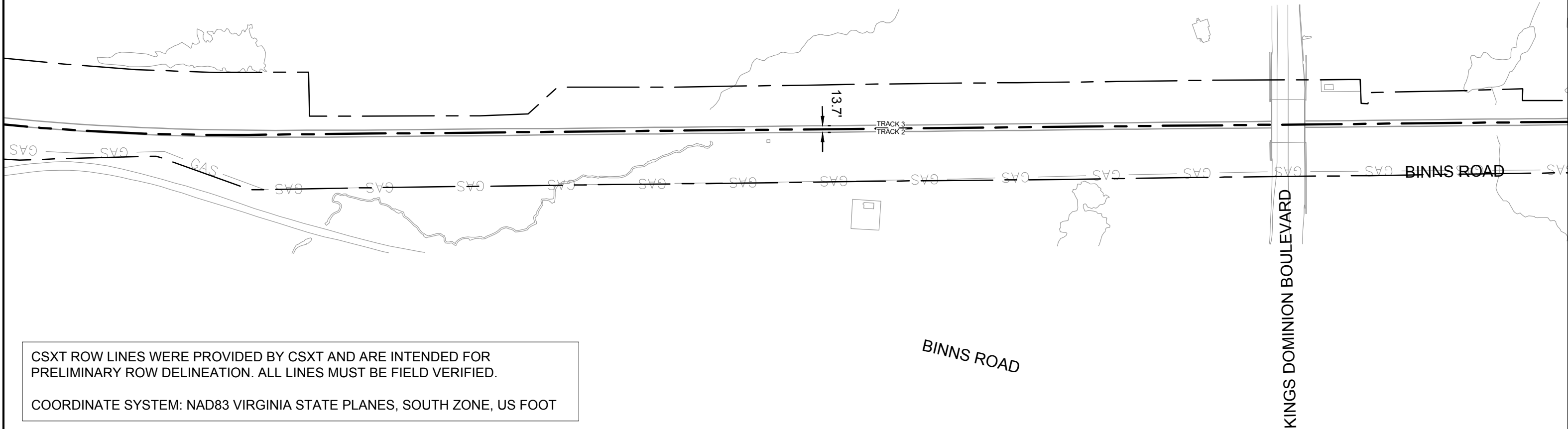
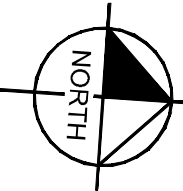
ENHANCED VAL MAPS - DESIGN
R13-2S - MILFORD TO HANOVER SOUTH

CSXT VAL MAP:V28667
DATE: 3/16/2021

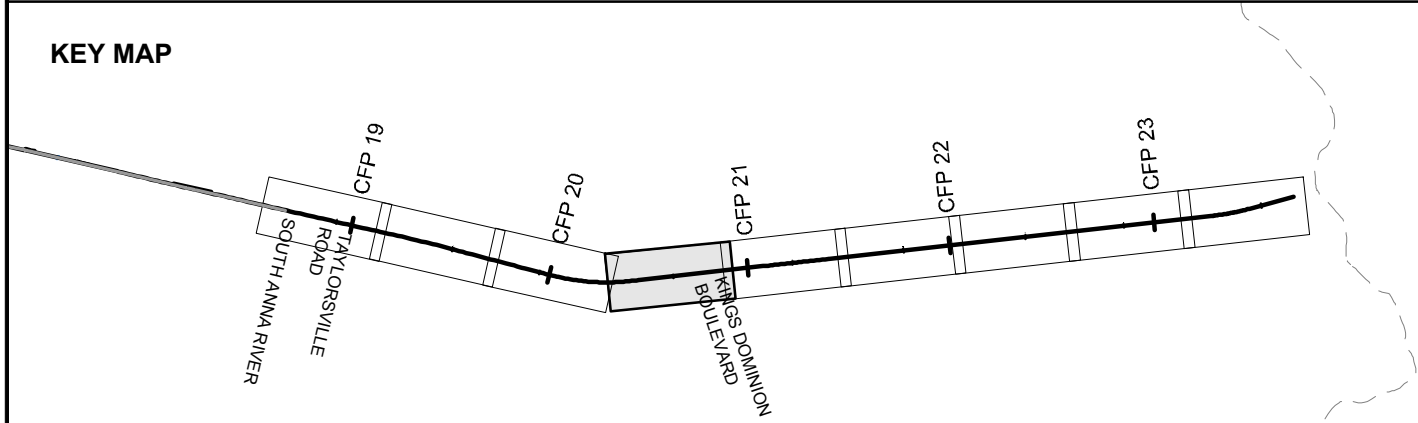


SHEET
EV-185
OF
EV-283

Mar 16 2021 08:33 am K:\VVA_Traffic\13282000 - Atlantic Gateway Program\Production\VAL\Task 10 - Technical Assistance\R13-2S to GH - South Zone\CAD\Sheets\R13-2S-GS-ValMap.dwg By: Chloe Harwood



KEY MAP



- | | | | |
|--|----------------|--|------------------------------|
| | EXISTING TRACK | | CSXT-DRPT DELINEATION |
| | PROPOSED TRACK | | JURISDICTION LINE (FROM GIS) |
| | SHIFTED TRACK | | |
| | CSXT ROW | | |

JURISDICTION: Hanover County



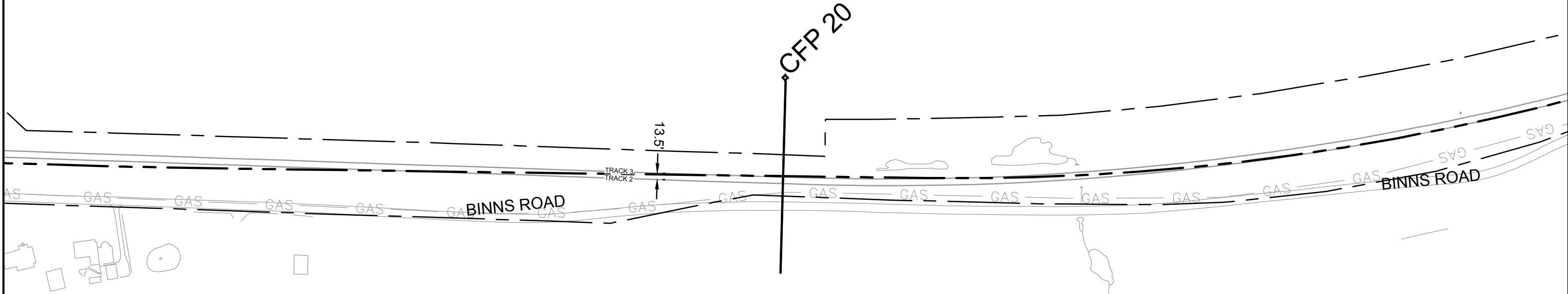
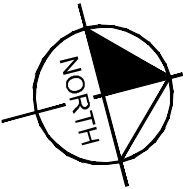
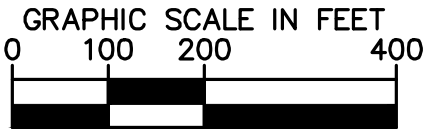
ENHANCED VAL MAPS - DESIGN
R13-2S - MILFORD TO HANOVER SOUTH

CSXT VAL MAP:V28667
DATE: 3/16/2021



SHEET
EV-186
OF
EV-283

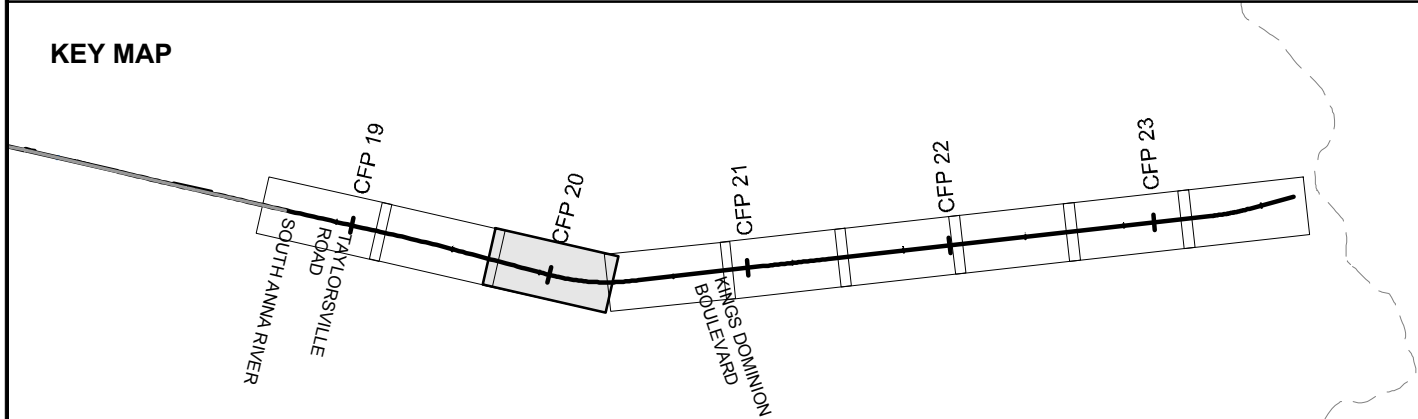
Mar 16 2021 08:33 am K:\VVA_Traffic\13282000 - Atlantic Gateway Program\Production\Map\Task 10 - Technical Assistance\R13-2S to GH - South Zone\CAD\Sheet\R13-2S-GS-MapInfo.dwg By: Chien Howard



CSXT ROW LINES WERE PROVIDED BY CSXT AND ARE INTENDED FOR PRELIMINARY ROW DELINEATION. ALL LINES MUST BE FIELD VERIFIED.

COORDINATE SYSTEM: NAD83 VIRGINIA STATE PLANES, SOUTH ZONE, US FOOT

KEY MAP



- | | | | |
|--|----------------|--|------------------------------|
| | EXISTING TRACK | | CSXT-DRPT DELINEATION |
| | PROPOSED TRACK | | JURISDICTION LINE (FROM GIS) |
| | SHIFTED TRACK | | |
| | CSXT ROW | | |

JURISDICTION: Hanover County



ENHANCED VAL MAPS - DESIGN

R13-2S - MILFORD TO HANOVER SOUTH

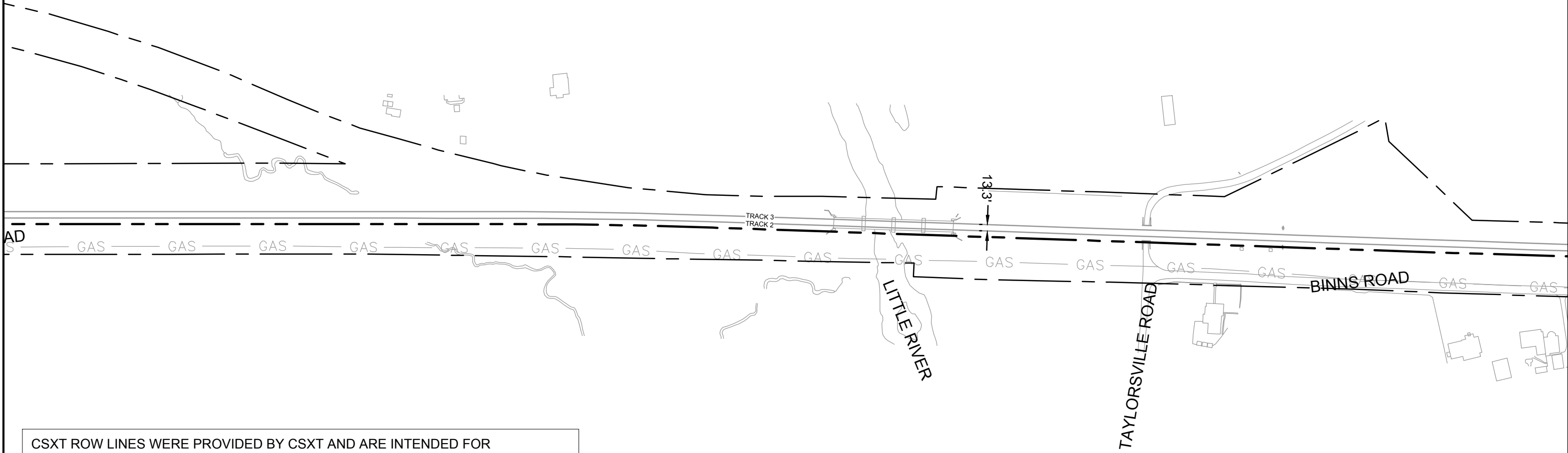
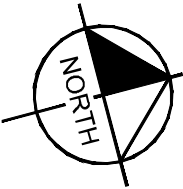
CSXT VAL MAP:V28665

DATE: 3/16/2021



SHEET
EV-187
OF
EV-283

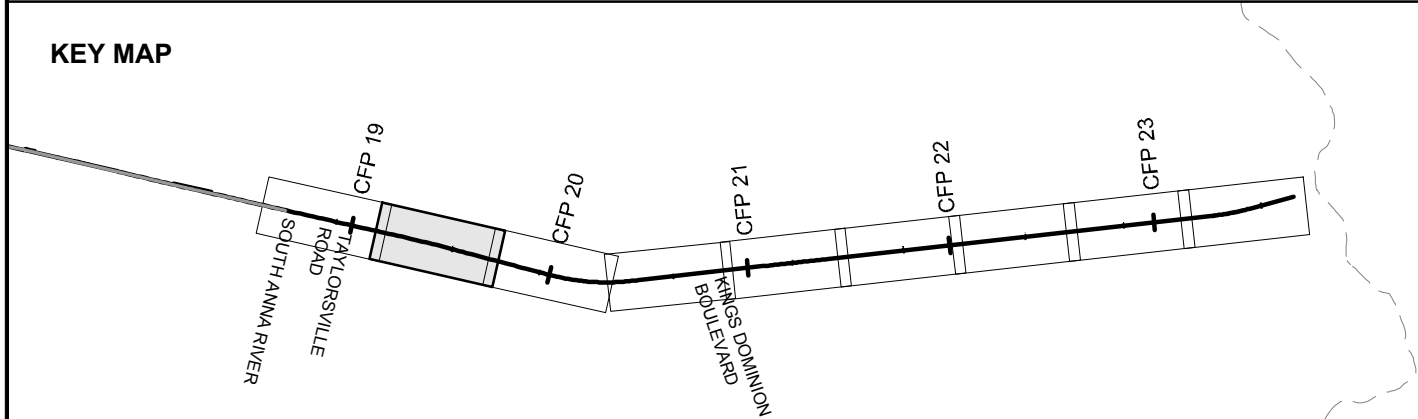
Mar 16 2021 08:33 am K:\VVA_Traffic\13282000 - Atlantic Gateway Program\Production\Map\Task 10 - Technical Assistance\R13-2S to GH - South Zone\CAD\Sheet\R13-2S-GS-Map\Map.dwg By: Chien Howard



CSXT ROW LINES WERE PROVIDED BY CSXT AND ARE INTENDED FOR PRELIMINARY ROW DELINEATION. ALL LINES MUST BE FIELD VERIFIED.

COORDINATE SYSTEM: NAD83 VIRGINIA STATE PLANES, SOUTH ZONE, US FOOT

KEY MAP



- | | | | |
|--|----------------|--|------------------------------|
| | EXISTING TRACK | | CSXT-DRPT DELINEATION |
| | PROPOSED TRACK | | JURISDICTION LINE (FROM GIS) |
| | SHIFTED TRACK | | |
| | CSXT ROW | | |

JURISDICTION: Hanover County



ENHANCED VAL MAPS - DESIGN

R13-2S - MILFORD TO HANOVER SOUTH

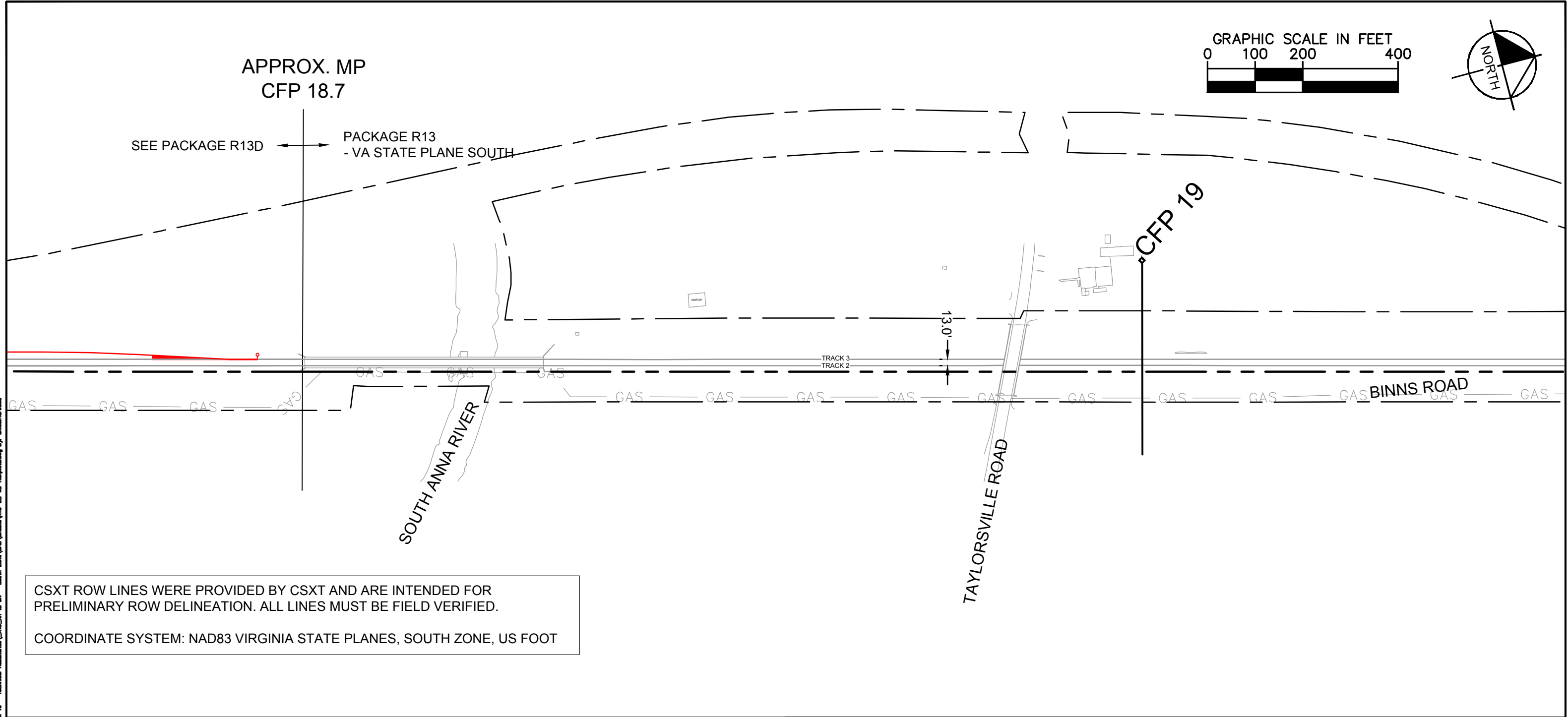
CSXT VAL MAP:V28665

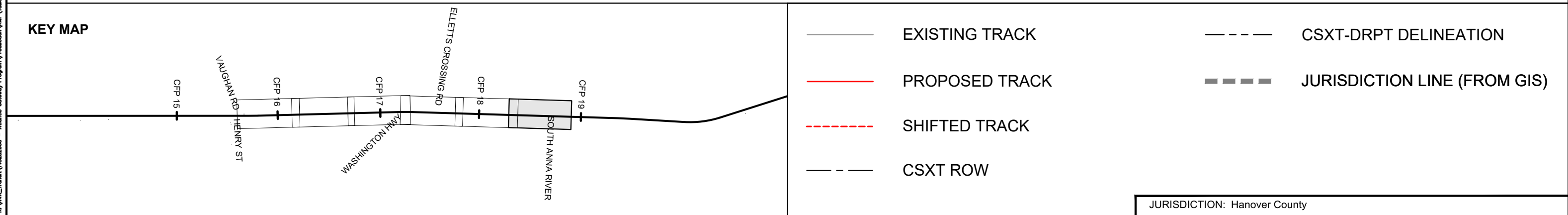
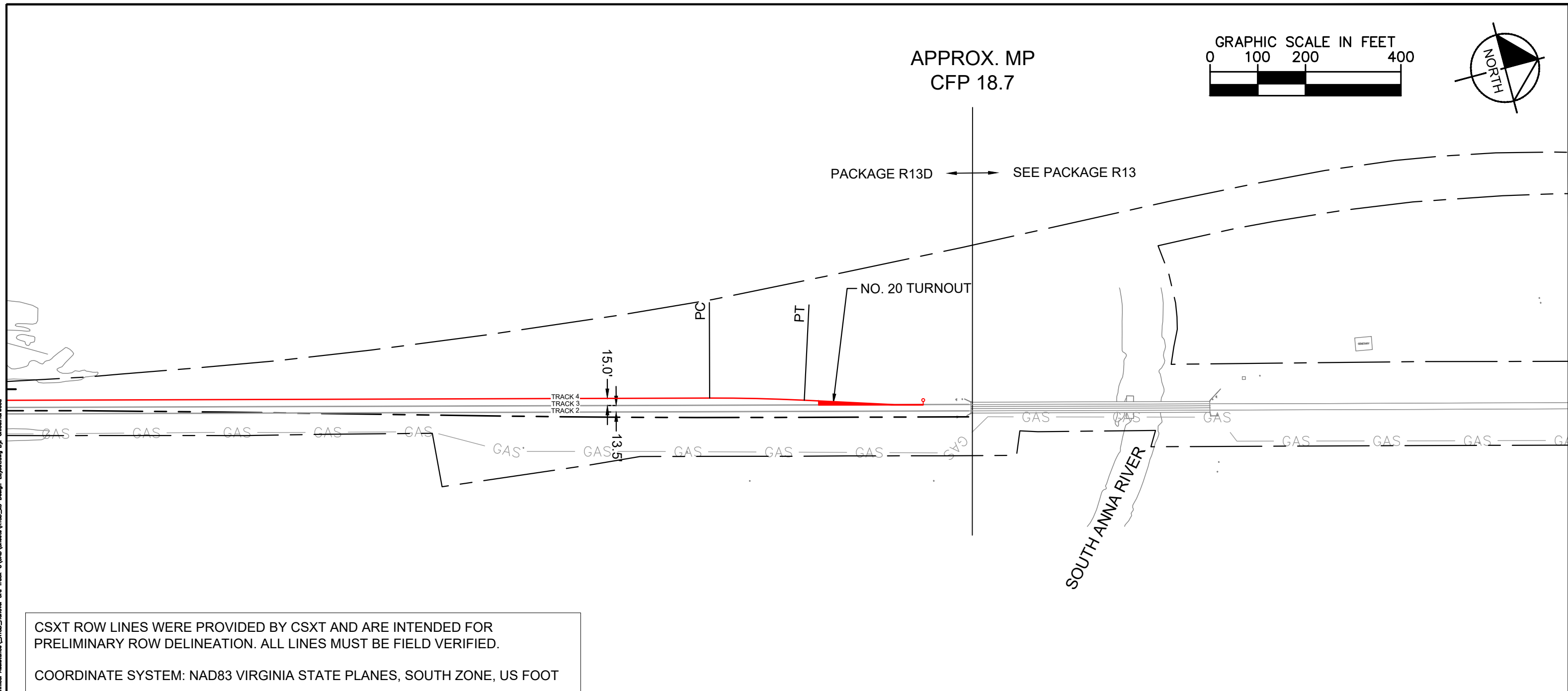
DATE: 3/16/2021



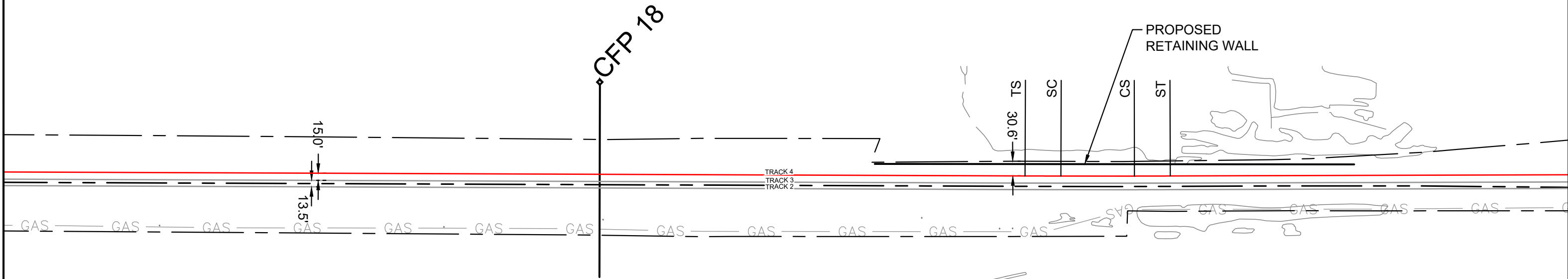
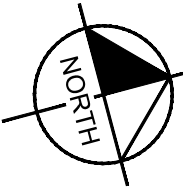
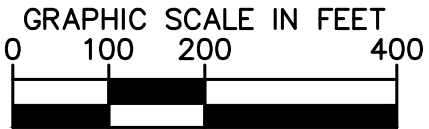
SHEET
EV-188
OF
EV-283

Mar 16 2021 08:34 am K:\VVA_Traffic\13282000 - Atlantic Gateway Program\Production\Map\Task 10 - Technical Assistance\R13_2S to GH - South Zone\CAD\Sheet\R13-2S-GS-Map\Map.dwg By: Chien Howard





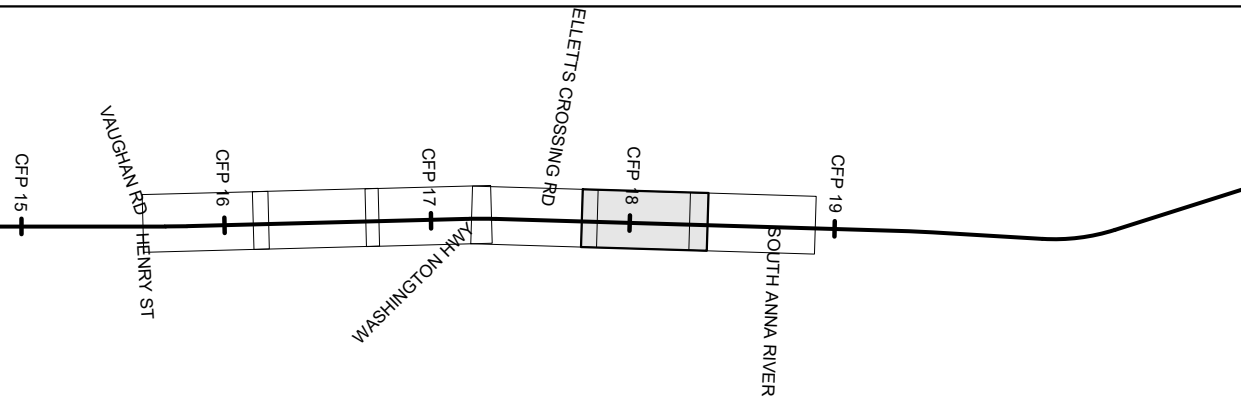
Mar 16 2021 09:08 am K:\VVA_Traffic\13282000 - Atlantic Gateway Program\Production\Map\Task 10 - Technical Assistance\R13D_Hanover 3rd Track-C\CAD\Sheets\R13D_US-Design-Layout.dwg Bt: Chloé Harwood



CSXT ROW LINES WERE PROVIDED BY CSXT AND ARE INTENDED FOR PRELIMINARY ROW DELINEATION. ALL LINES MUST BE FIELD VERIFIED.

COORDINATE SYSTEM: NAD83 VIRGINIA STATE PLANES, SOUTH ZONE, US FOOT

KEY MAP



- | | | | |
|--|----------------|--|------------------------------|
| | EXISTING TRACK | | CSXT-DRPT DELINEATION |
| | PROPOSED TRACK | | JURISDICTION LINE (FROM GIS) |
| | SHIFTED TRACK | | |
| | CSXT ROW | | |

JURISDICTION: Hanover County



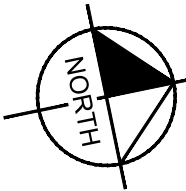
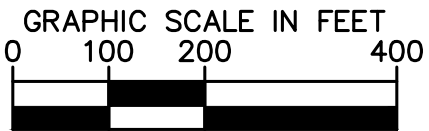
ENHANCED VAL MAPS - DESIGN
R13D - HANOVER THIRD TRACK (SIDING C)

CSXT VAL MAP:V28664
DATE: 3/16/2021



SHEET
EV-191
OF
EV-283

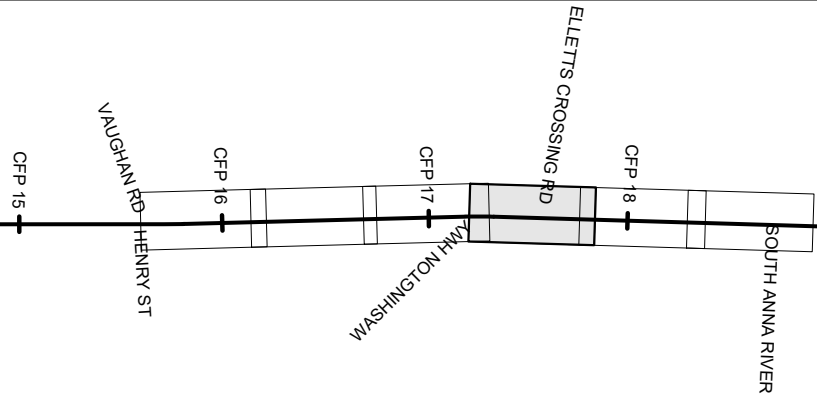
Mar 16 2021 09:08 am K:\VVA_T\msh\13282000 - Atlantic Gateway Program\Production\VAL\Task 10 - Technical Assistance\R13D_Hanover 3rd Track-C\VAL_Sheets\R13D_US-Design-Layout.dwg Bt: Chloé Harwood



CSXT ROW LINES WERE PROVIDED BY CSXT AND ARE INTENDED FOR PRELIMINARY ROW DELINEATION. ALL LINES MUST BE FIELD VERIFIED.

COORDINATE SYSTEM: NAD83 VIRGINIA STATE PLANES, SOUTH ZONE, US FOOT

KEY MAP



EXISTING TRACK

PROPOSED TRACK

SHIFTED TRACK

CSXT ROW

CSXT-DRPT DELINEATION

JURISDICTION LINE (FROM GIS)

JURISDICTION: Hanover County



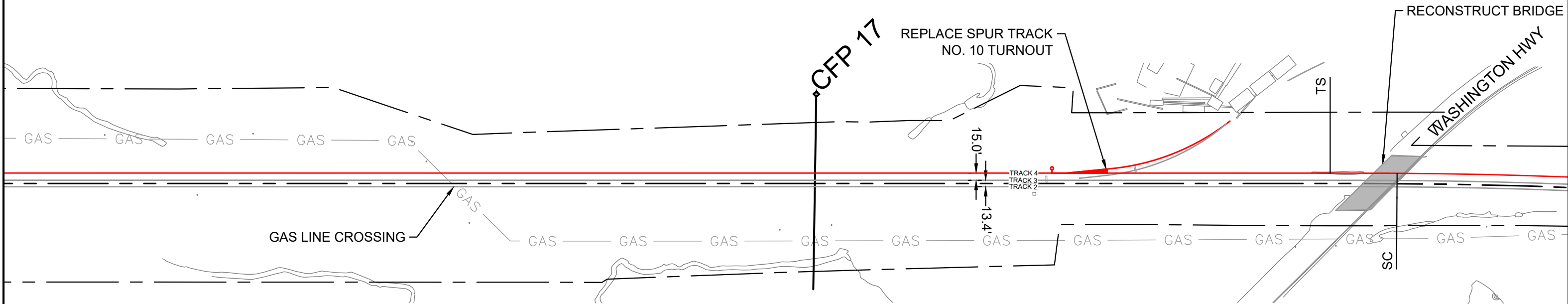
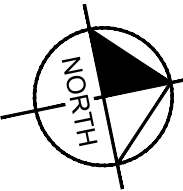
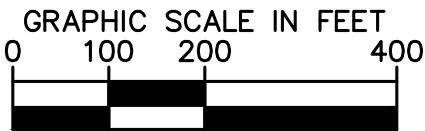
ENHANCED VAL MAPS - DESIGN
R13D - HANOVER THIRD TRACK (SIDING C)

CSXT VAL MAP:V28664
DATE: 3/16/2021



SHEET
EV-192
OF
EV-283

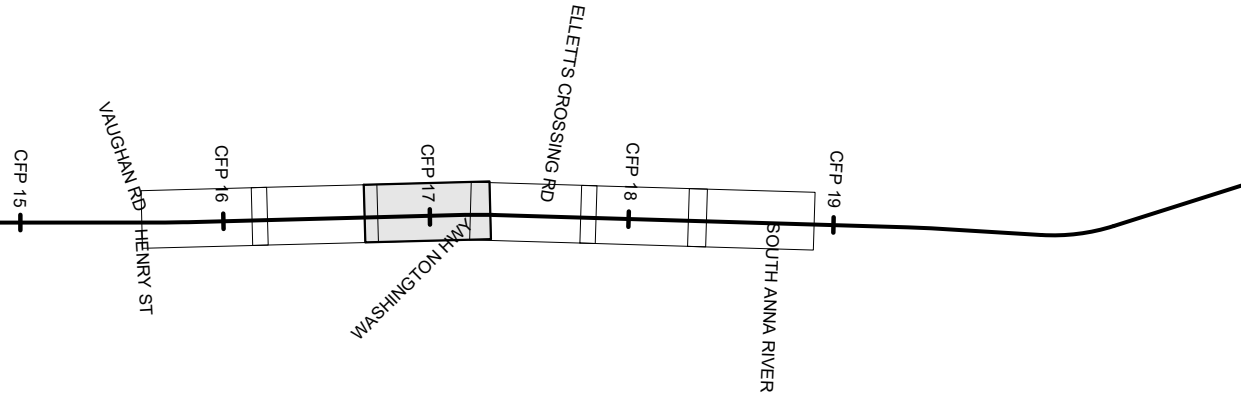
Mar 18 2021 08:09 am K:\VVA_Trimble\13282000 - Atlantic Gateway Program\Production\WP\Task 10 - Technical Assistance\R13D_Hanover 3rd Track-C\CAD\Sheets\R13D_US-Design-Layout.dwg Bt: Chloé Harwood



CSXT ROW LINES WERE PROVIDED BY CSXT AND ARE INTENDED FOR PRELIMINARY ROW DELINEATION. ALL LINES MUST BE FIELD VERIFIED.

COORDINATE SYSTEM: NAD83 VIRGINIA STATE PLANES, SOUTH ZONE, US FOOT

KEY MAP



- | | | | |
|--|----------------|--|------------------------------|
| | EXISTING TRACK | | CSXT-DRPT DELINEATION |
| | PROPOSED TRACK | | JURISDICTION LINE (FROM GIS) |
| | SHIFTED TRACK | | |
| | CSXT ROW | | |

JURISDICTION: Hanover County



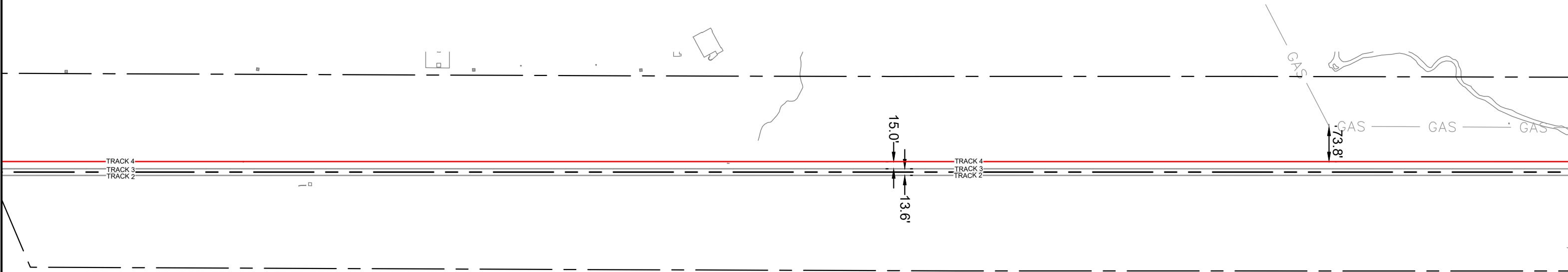
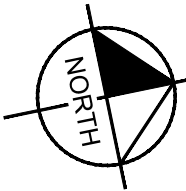
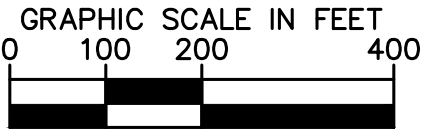
ENHANCED VAL MAPS - DESIGN
R13D - HANOVER THIRD TRACK (SIDING C)

CSXT VAL MAP:V28664
DATE: 3/16/2021



SHEET
EV-193
OF
EV-283

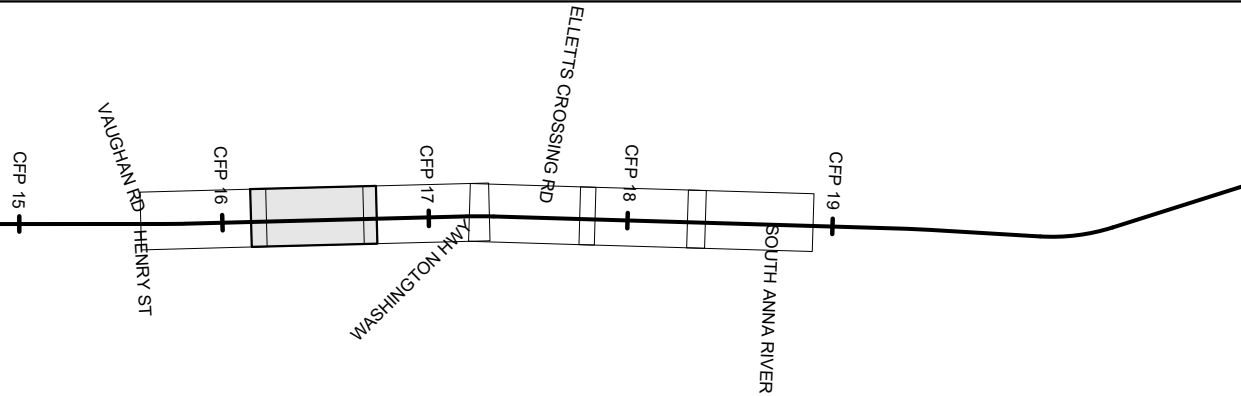
Mar 16 2021 09:09 am K:\VVA_Tread\113282000 - Atlantic Gateway Program\Production\WP\Task 10 - Technical Assistance\R13D_Hanover 3rd Track-C\CAD\Sheets\R13D_US-Design-Layout.dwg Bt: Chloa Harwood



CSXT ROW LINES WERE PROVIDED BY CSXT AND ARE INTENDED FOR PRELIMINARY ROW DELINEATION. ALL LINES MUST BE FIELD VERIFIED.

COORDINATE SYSTEM: NAD83 VIRGINIA STATE PLANES, SOUTH ZONE, US FOOT

KEY MAP



- | | | | |
|--|----------------|--|------------------------------|
| | EXISTING TRACK | | CSXT-DRPT DELINEATION |
| | PROPOSED TRACK | | JURISDICTION LINE (FROM GIS) |
| | SHIFTED TRACK | | |
| | CSXT ROW | | |

JURISDICTION: Hanover County



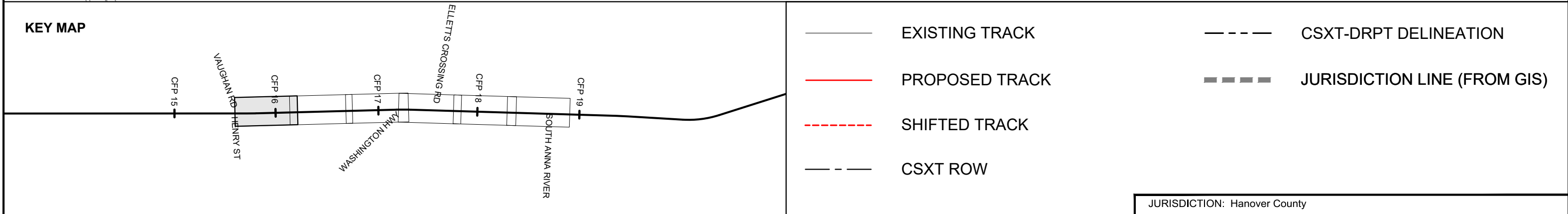
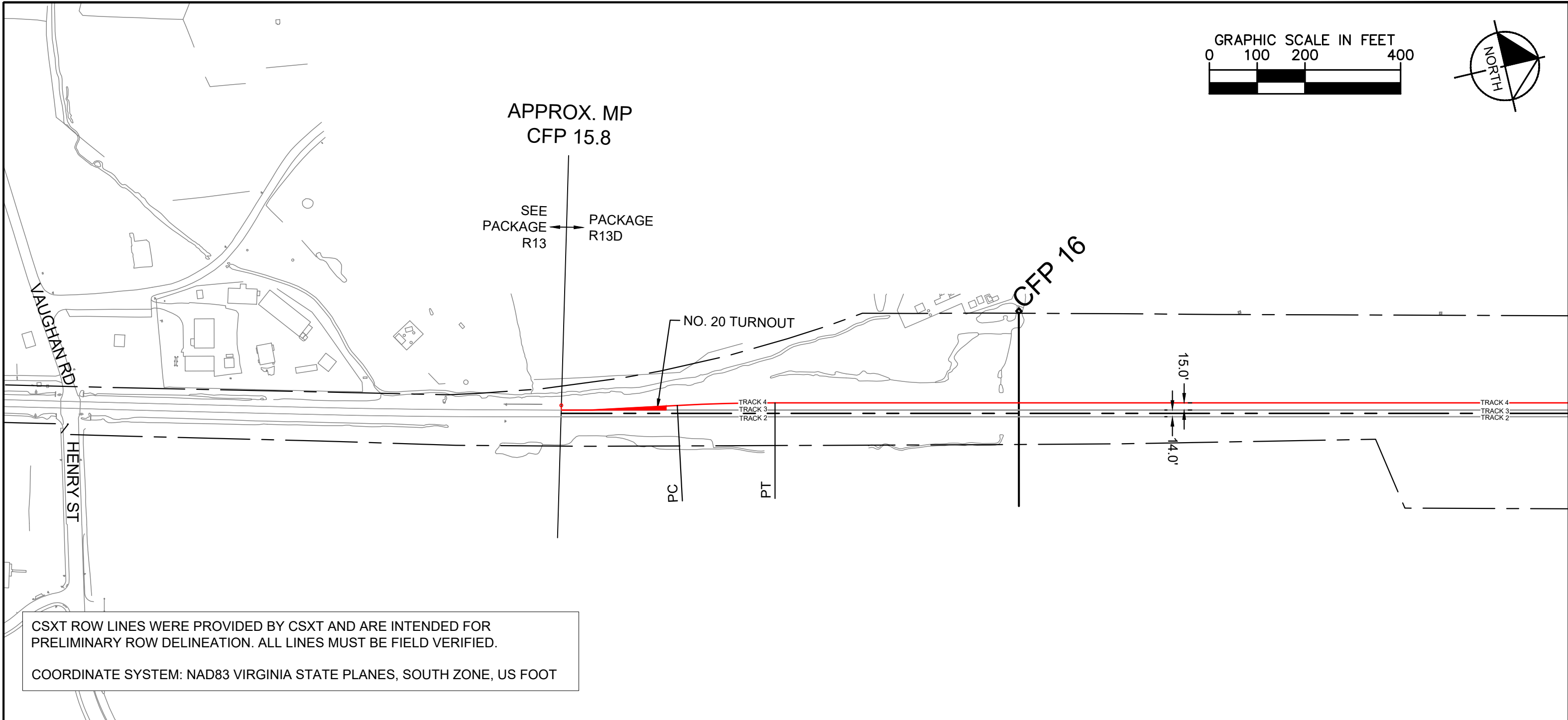
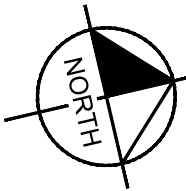
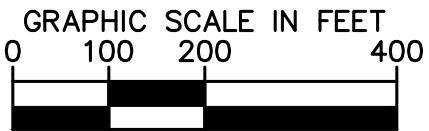
ENHANCED VAL MAPS - DESIGN
R13D - HANOVER THIRD TRACK (SIDING C)

CSXT VAL MAP:V28664
DATE: 3/16/2021



SHEET
EV-194
OF
EV-283

Mar 16 2021 09:09 am K:\VVA_T\msh\13282000 - Atlantic Gateway Program\Production\MAP\Task 10 - Technical Assistance\R13D_Hanover 3rd Track-C\CAD\Sheets\R13D_US-Design-Layout.dwg Bt: Chris Harwood



JURISDICTION: Hanover County



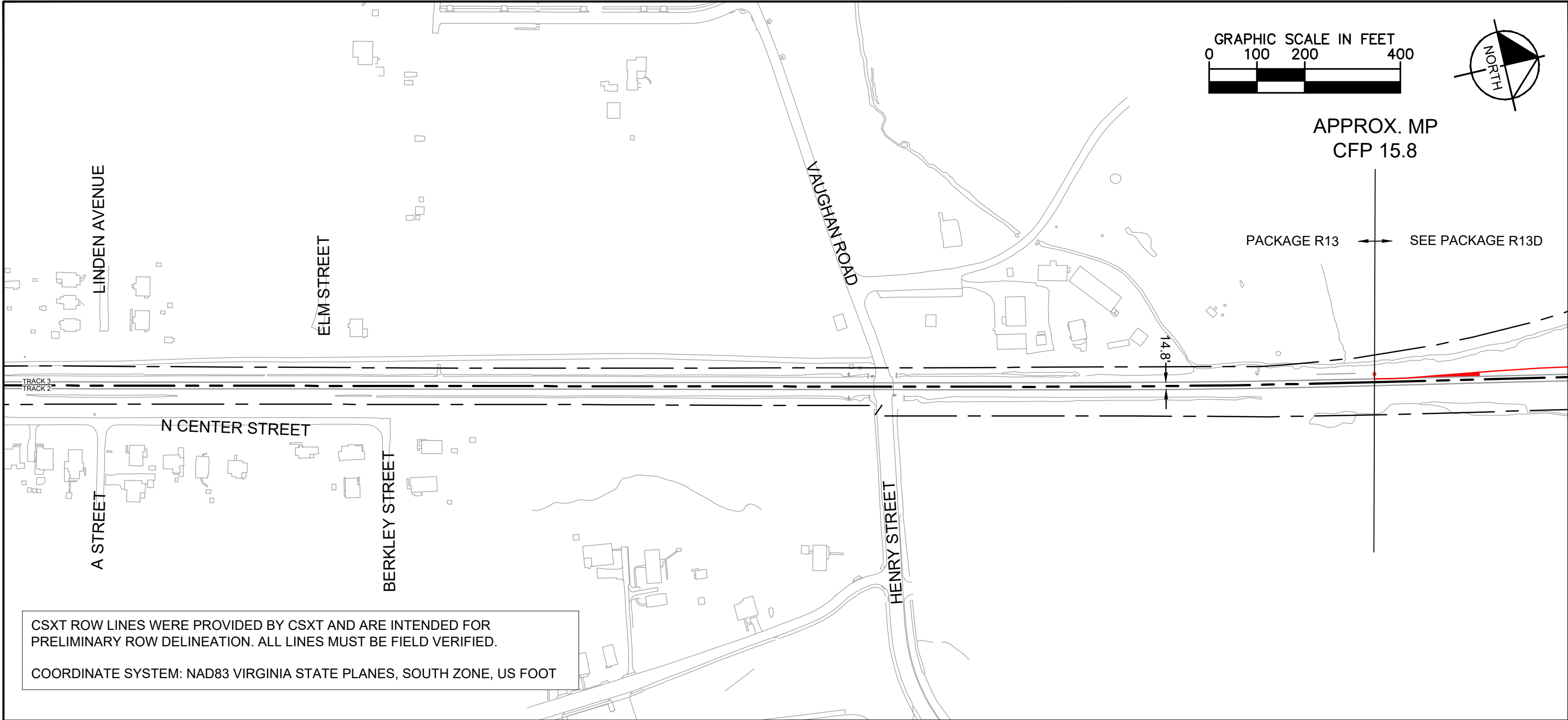
ENHANCED VAL MAPS - DESIGN
R13D - HANOVER THIRD TRACK (SIDING C)

CSXT VAL MAP:V28663
DATE: 3/16/2021




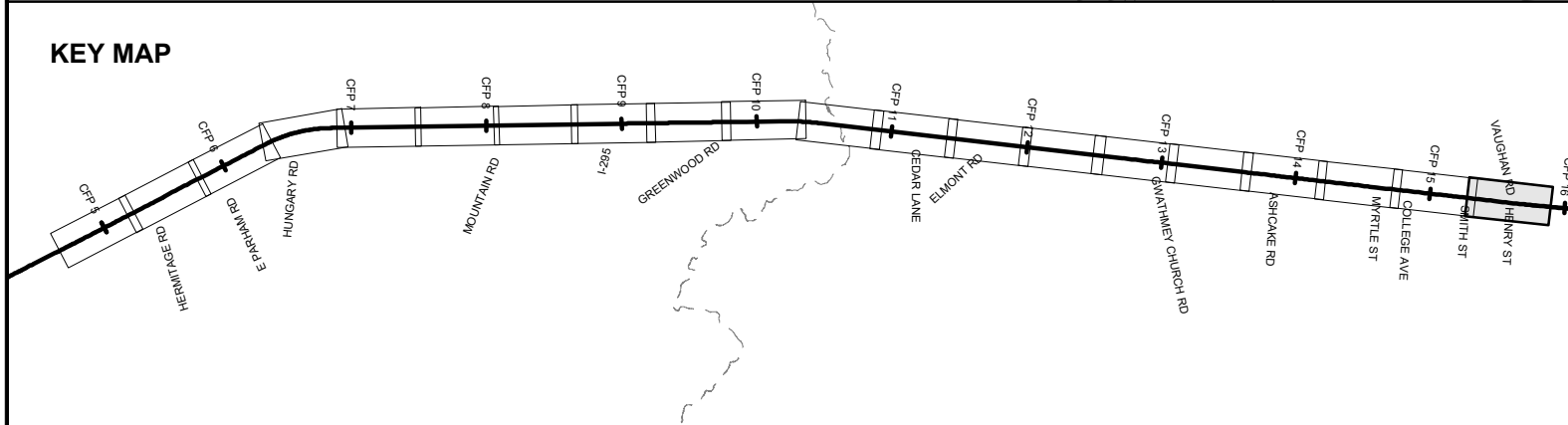
SHEET
EV-195
OF
EV-283

Mar 16 2021 08:30 am K:\VVA_Traffic\13282000 - Atlantic Gateway Program\Production\Map\Task 10 - Technical Assistance\R13_JR to GH - South Zone\CSX\Sheet\Package\R13L_50-Relocating By: Chris Howard

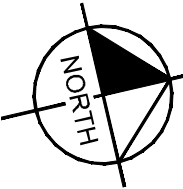
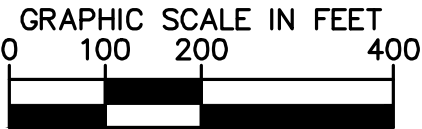


CSXT ROW LINES WERE PROVIDED BY CSXT AND ARE INTENDED FOR PRELIMINARY ROW DELINEATION. ALL LINES MUST BE FIELD VERIFIED.

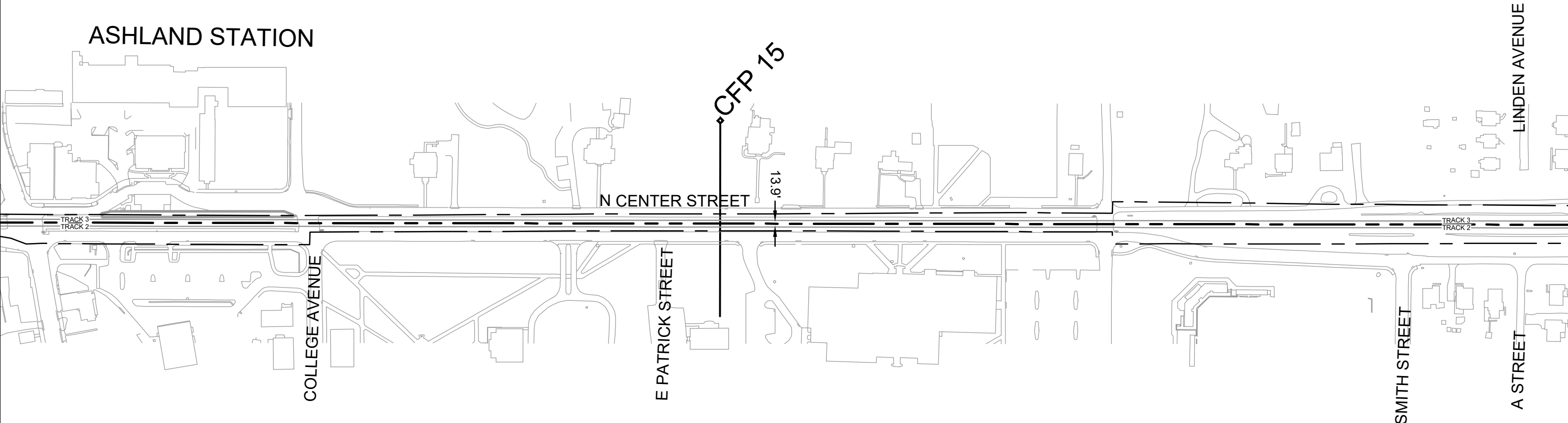
COORDINATE SYSTEM: NAD83 VIRGINIA STATE PLANES, SOUTH ZONE, US FOOT



Mar 16 2021 08:30 am K:\VVA_Traffic\Production\Map\Task 10 - Technical Assistance\R13_3R to GM - South Zone\CSX\Staples\Mapdata\R13_3R-Relocating By: Chris Howard



ASHLAND STATION



CSXT ROW LINES WERE PROVIDED BY CSXT AND ARE INTENDED FOR PRELIMINARY ROW DELINEATION. ALL LINES MUST BE FIELD VERIFIED.

COORDINATE SYSTEM: NAD83 VIRGINIA STATE PLANES, SOUTH ZONE, US FOOT

KEY MAP



- EXISTING TRACK
- PROPOSED TRACK
- SHIFTED TRACK
- CSXT ROW
- CSXT-DRPT DELINEATION
- JURISDICTION LINE (FROM GIS)

JURISDICTION: Hanover County



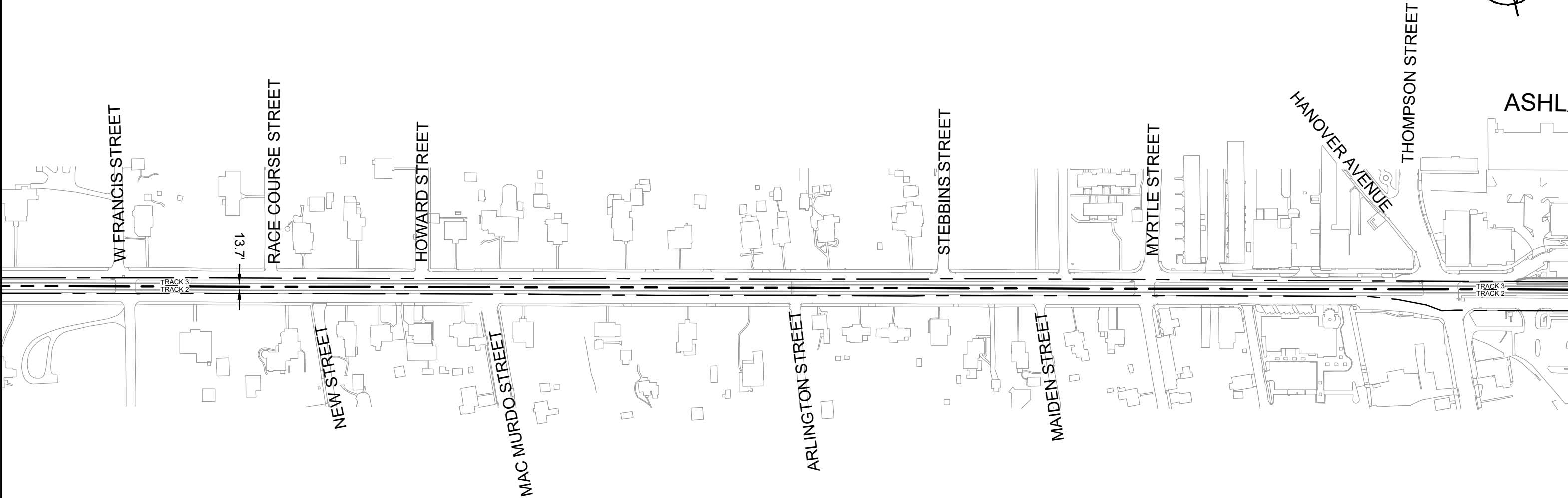
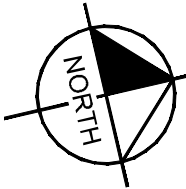
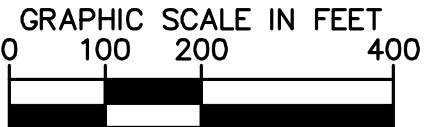
ENHANCED VAL MAPS - DESIGN
R13 - ASHLAND TO STAPLES MILL

CSXT VAL MAP:V28663
DATE: 3/16/2021



SHEET
EV-197
OF
EV-283

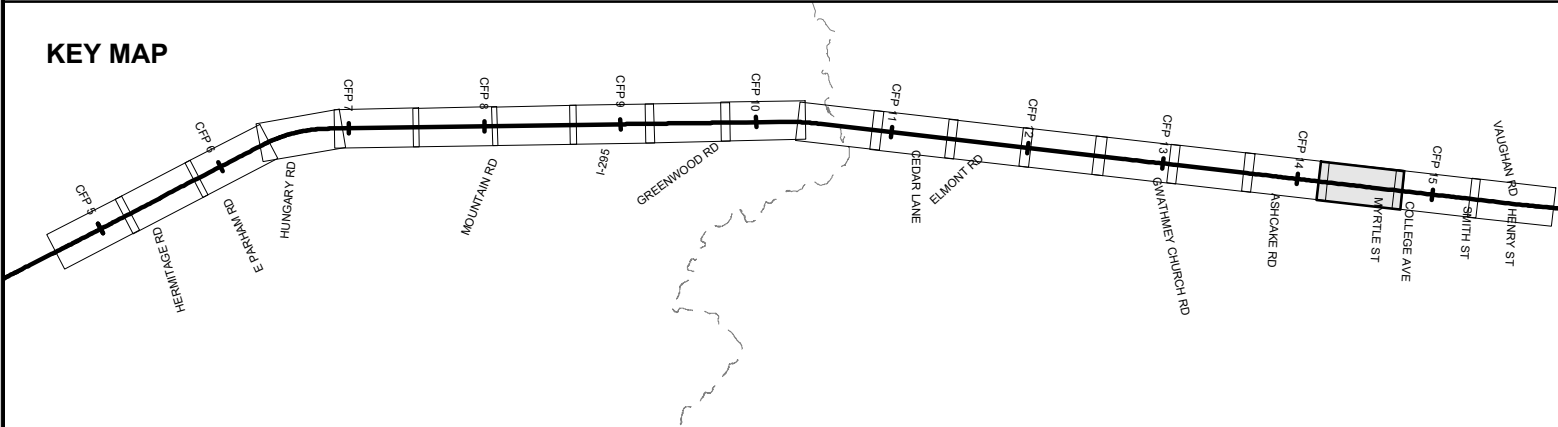
Mar 16 2021 08:30 am K:\VVA_Traffic\13282000 - Alameda Gateway Program\Production\VAL\Task 10 - Technical Assistance\R13_3R to GH - South Zone\CSX\Staples\Railroads\R13L_3R-Relocating By China Harwood



CSXT ROW LINES WERE PROVIDED BY CSXT AND ARE INTENDED FOR PRELIMINARY ROW DELINEATION. ALL LINES MUST BE FIELD VERIFIED.

COORDINATE SYSTEM: NAD83 VIRGINIA STATE PLANES, SOUTH ZONE, US FOOT

KEY MAP



- | | | | |
|--|----------------|--|------------------------------|
| | EXISTING TRACK | | CSXT-DRPT DELINEATION |
| | PROPOSED TRACK | | JURISDICTION LINE (FROM GIS) |
| | SHIFTED TRACK | | |
| | CSXT ROW | | |

JURISDICTION: Hanover County



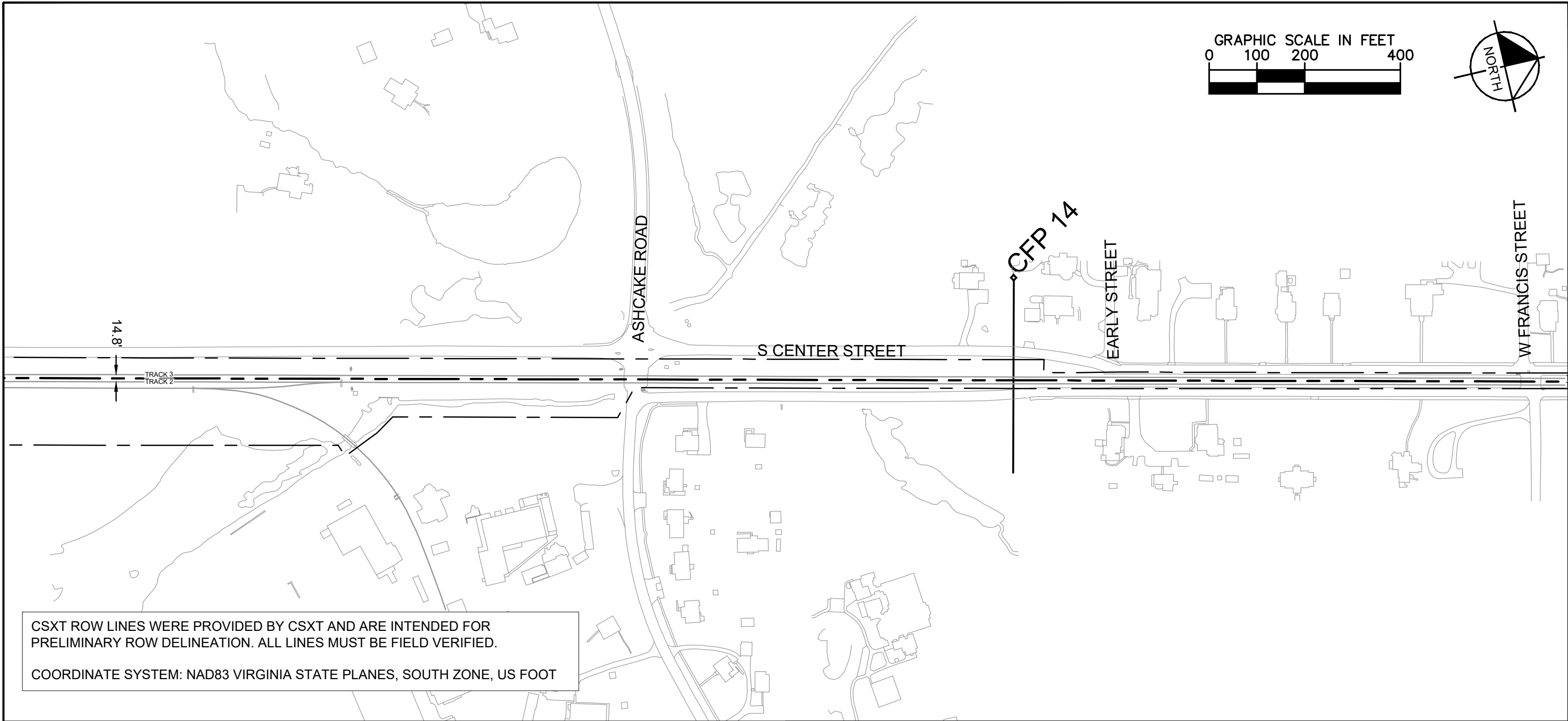
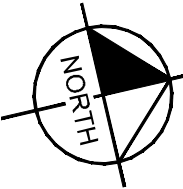
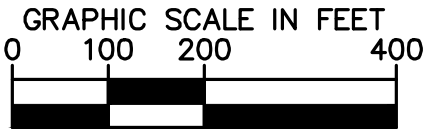
ENHANCED VAL MAPS - DESIGN
R13 - ASHLAND TO STAPLES MILL

CSXT VAL MAP:V28662
DATE: 3/16/2021



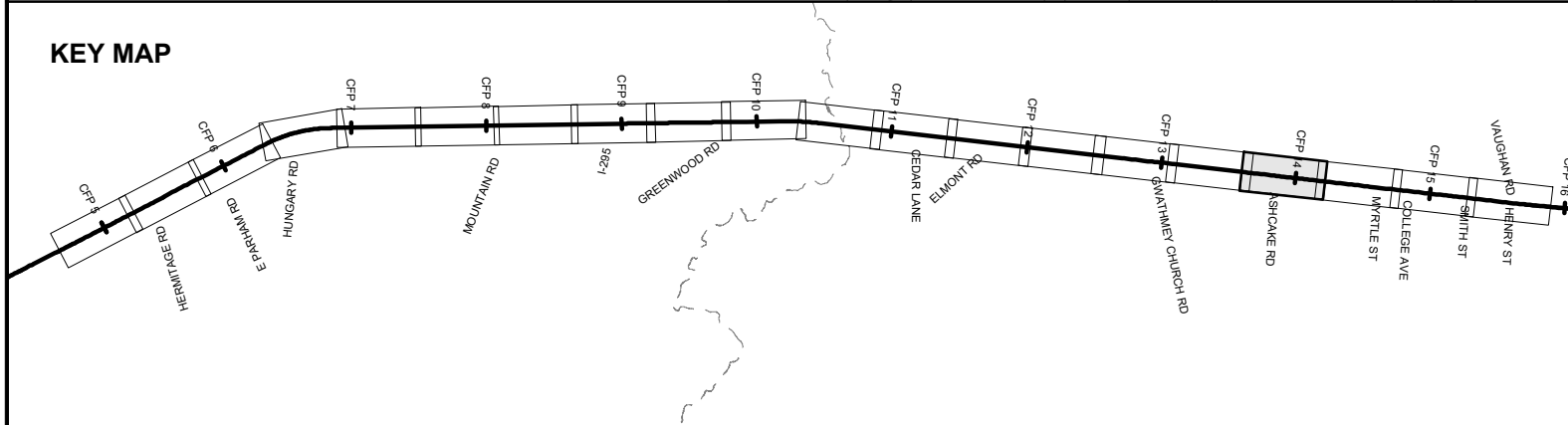
SHEET
EV-198
OF
EV-283

Mar 16 2021 08:30 am K:\VVA_Traffic\13282000 - Atlantic Gateway Program\Production\Map\Task 10 - Technical Assistance\R13_JR to GM - South Zone\CSX\Sheet\Map\Map\13282000_R13_JR to GM - South Zone.dwg - Plotting By: Chris Howard



CSXT ROW LINES WERE PROVIDED BY CSXT AND ARE INTENDED FOR PRELIMINARY ROW DELINEATION. ALL LINES MUST BE FIELD VERIFIED.

COORDINATE SYSTEM: NAD83 VIRGINIA STATE PLANES, SOUTH ZONE, US FOOT



- | | | | |
|--|----------------|--|------------------------------|
| | EXISTING TRACK | | CSXT-DRPT DELINEATION |
| | PROPOSED TRACK | | JURISDICTION LINE (FROM GIS) |
| | SHIFTED TRACK | | |
| | CSXT ROW | | |

JURISDICTION: Hanover County



ENHANCED VAL MAPS - DESIGN

R13 - ASHLAND TO STAPLES MILL

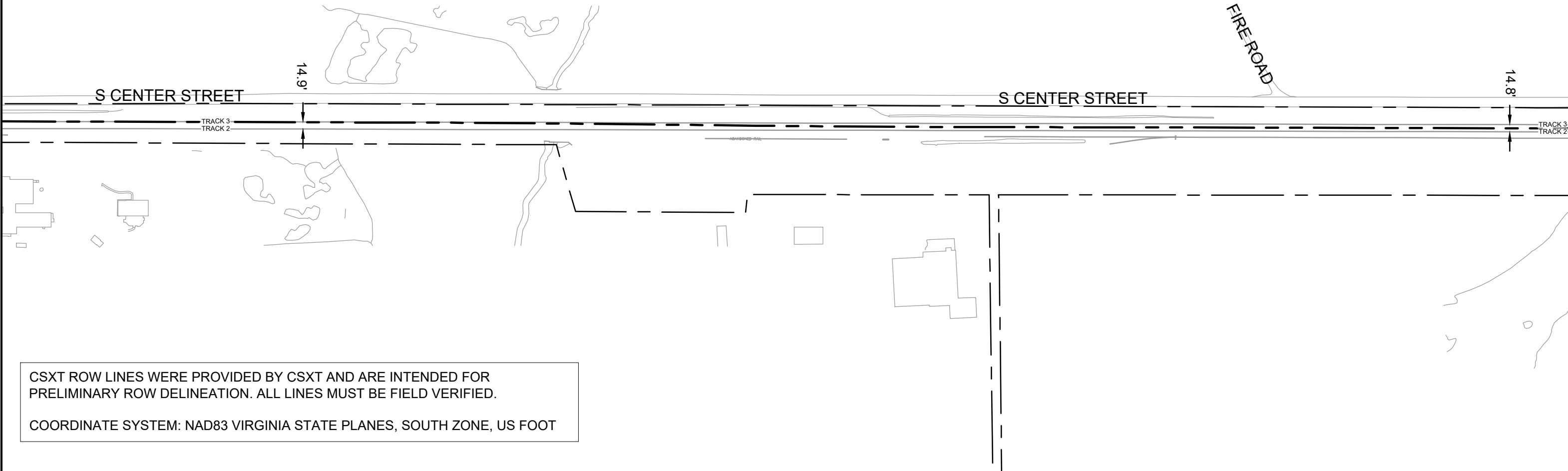
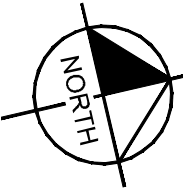
CSXT VAL MAP:V28662

DATE: 3/16/2021



SHEET
EV-199
OF
EV-283

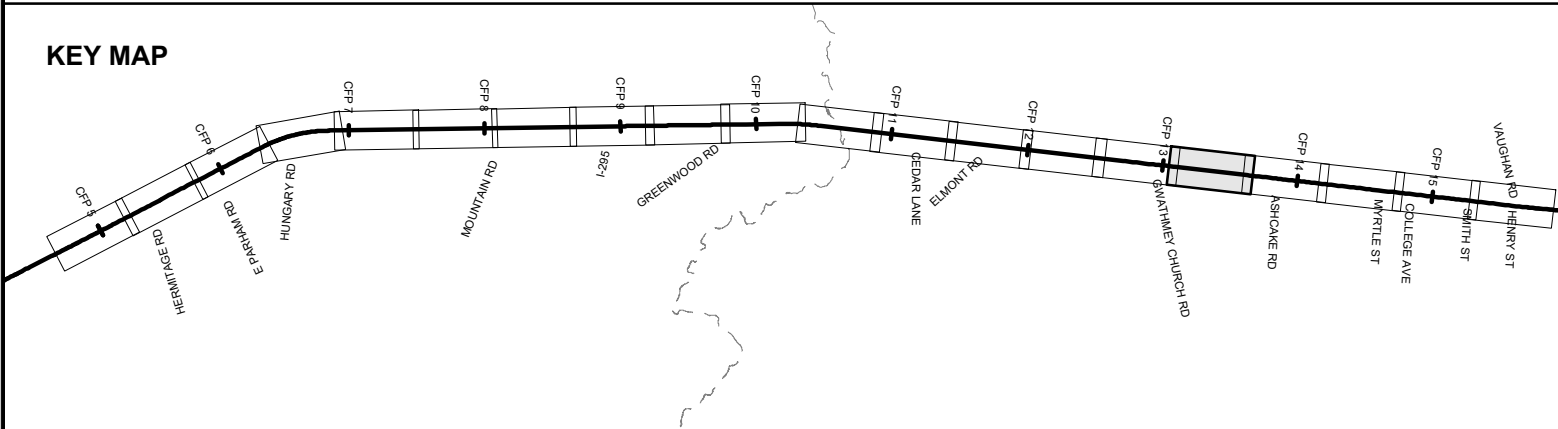
Mar 16 2021 08:30 am K:\VVA_Traffic\13282000 - Atlantic Gateway Program\Production\VAL\Task 10 - Technical Assistance\R13_JR to GM - South Zone\CSX\Staples\Mapsets\R13L_50-MapSet.dwg By: Chris Harwood



CSXT ROW LINES WERE PROVIDED BY CSXT AND ARE INTENDED FOR PRELIMINARY ROW DELINEATION. ALL LINES MUST BE FIELD VERIFIED.

COORDINATE SYSTEM: NAD83 VIRGINIA STATE PLANES, SOUTH ZONE, US FOOT

KEY MAP



- | | | | |
|--|----------------|--|------------------------------|
| | EXISTING TRACK | | CSXT-DRPT DELINEATION |
| | PROPOSED TRACK | | JURISDICTION LINE (FROM GIS) |
| | SHIFTED TRACK | | |
| | CSXT ROW | | |

JURISDICTION: Hanover County



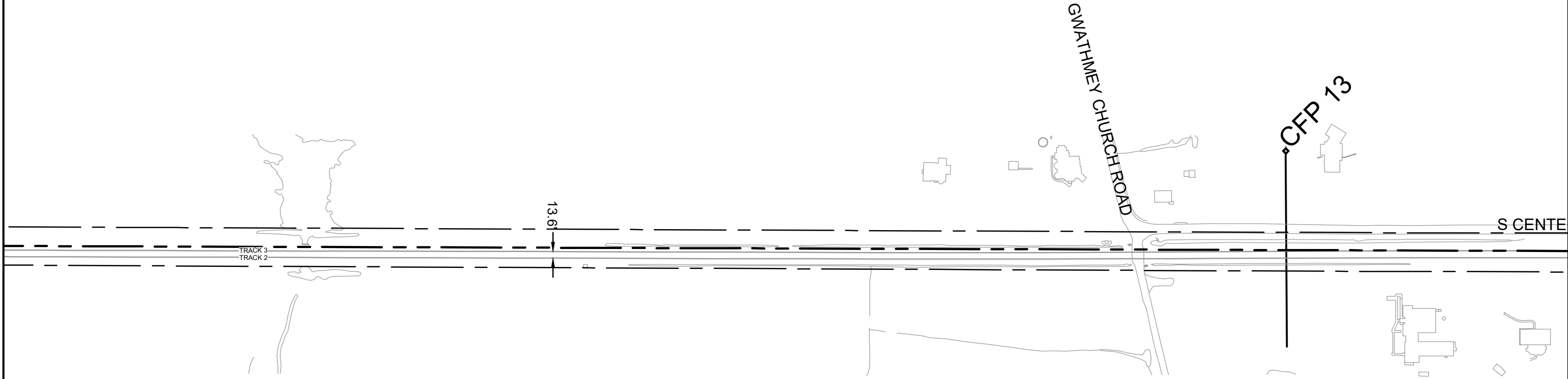
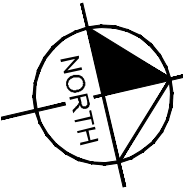
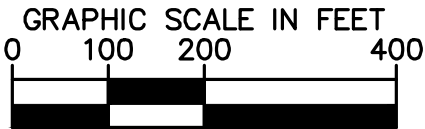
ENHANCED VAL MAPS - DESIGN
R13 - ASHLAND TO STAPLES MILL

CSXT VAL MAP:V28662
DATE: 3/16/2021



SHEET
EV-200
OF
EV-283

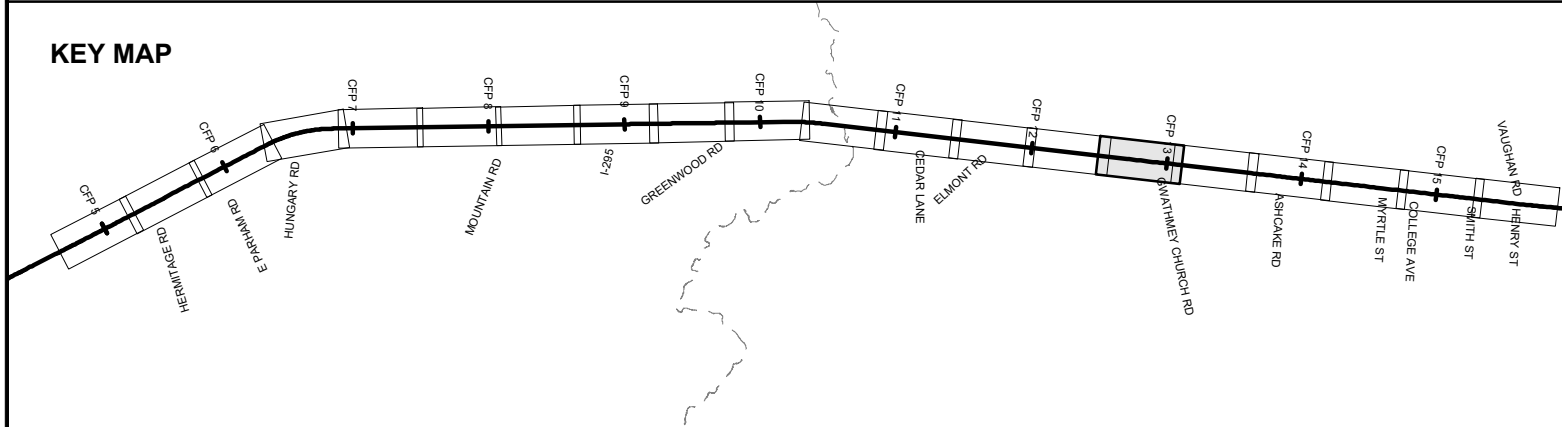
Mar 16 2021 08:30 am K:\VVA_Track\13282000 - Alameda Gateway Program\Production\Map\Task 10 - Technical Assistance\R13_JR to GM - South Zone\CSX\Sheet\Map\Map135_40-Map135_40.dwg By: Chris Howard



CSXT ROW LINES WERE PROVIDED BY CSXT AND ARE INTENDED FOR PRELIMINARY ROW DELINEATION. ALL LINES MUST BE FIELD VERIFIED.

COORDINATE SYSTEM: NAD83 VIRGINIA STATE PLANES, SOUTH ZONE, US FOOT

KEY MAP



- | | | | |
|--|----------------|--|------------------------------|
| | EXISTING TRACK | | CSXT-DRPT DELINEATION |
| | PROPOSED TRACK | | JURISDICTION LINE (FROM GIS) |
| | SHIFTED TRACK | | |
| | CSXT ROW | | |

JURISDICTION: Hanover County



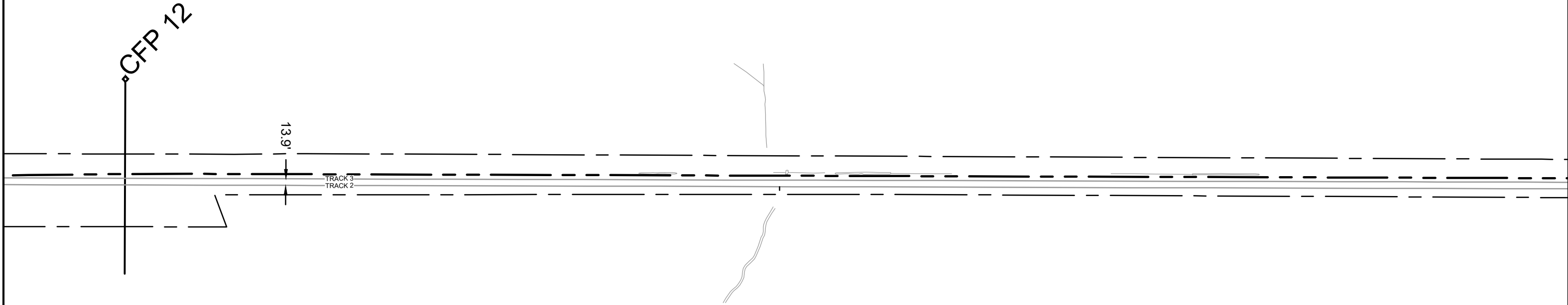
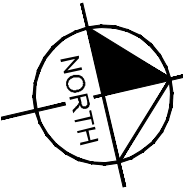
ENHANCED VAL MAPS - DESIGN
R13 - ASHLAND TO STAPLES MILL

CSXT VAL MAP:V28662
DATE: 3/16/2021



SHEET
EV-201
OF
EV-283

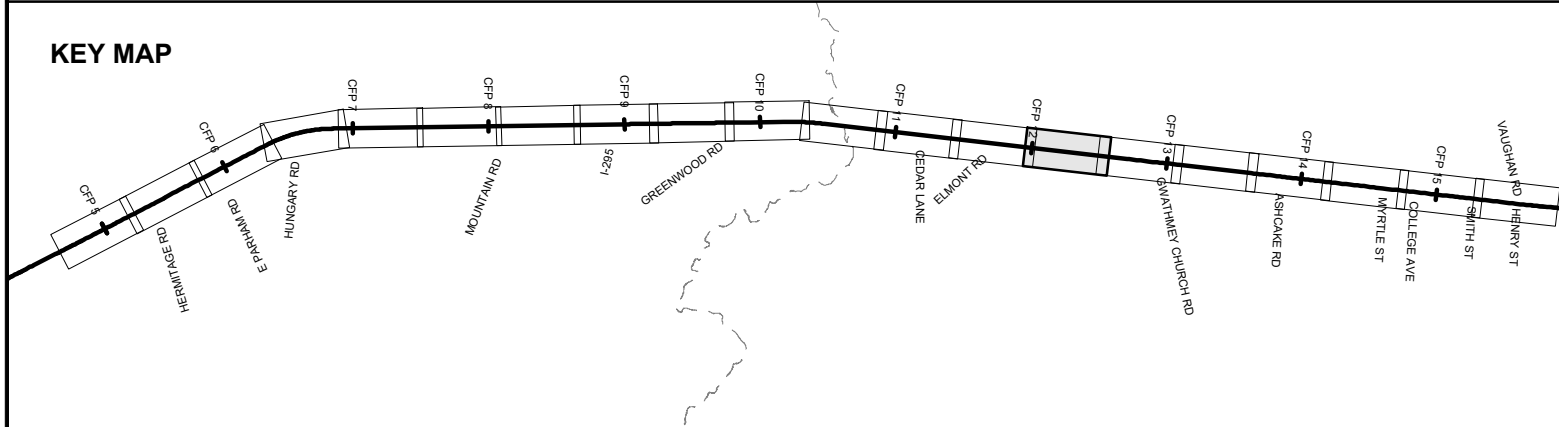
Mar 16 2021 08:30 am K:\VVA_Traffic\13282000 - Alameda Gateway Program\Production\Map\Task 10 - Technical Assistance\R13_2R to GM - South Zone\CSX\Sheet\Mapinfo\R13L_2R-Relocating By Ohio Howard



CSXT ROW LINES WERE PROVIDED BY CSXT AND ARE INTENDED FOR PRELIMINARY ROW DELINEATION. ALL LINES MUST BE FIELD VERIFIED.

COORDINATE SYSTEM: NAD83 VIRGINIA STATE PLANES, SOUTH ZONE, US FOOT

KEY MAP



- | | | | |
|--|----------------|--|------------------------------|
| | EXISTING TRACK | | CSXT-DRPT DELINEATION |
| | PROPOSED TRACK | | JURISDICTION LINE (FROM GIS) |
| | SHIFTED TRACK | | |
| | CSXT ROW | | |

JURISDICTION: Hanover County/Henrico County



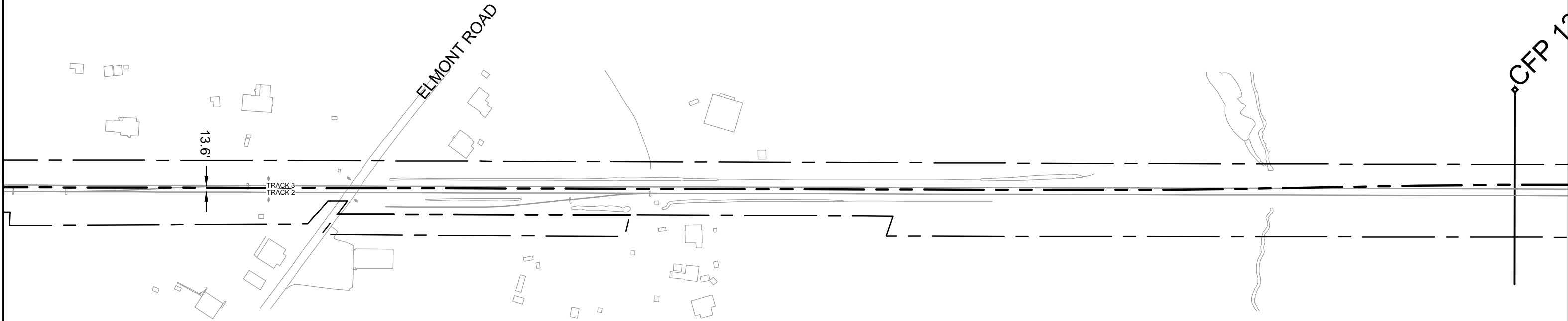
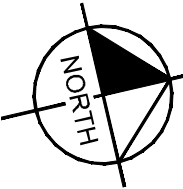
ENHANCED VAL MAPS - DESIGN
R13 - ASHLAND TO STAPLES MILL

CSXT VAL MAP:V28661
DATE: 3/16/2021



SHEET
EV-202
OF
EV-283

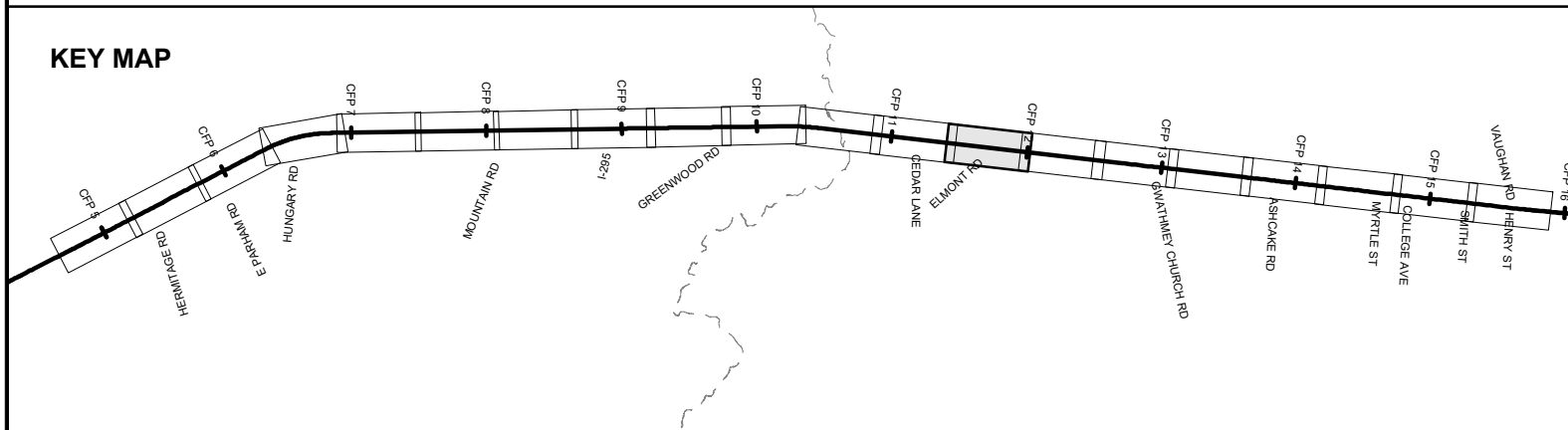
Mar 16 2021 08:31 am K:\VVA_Traffic\13282000 - Atlantic Gateway Program\Production\Map\Task 10 - Technical Assistance\R13_VR to GH - South Zone\CAD\Sheets\Railroads\R135_50-Relay.dwg By: Chao.Hu



CSXT ROW LINES WERE PROVIDED BY CSXT AND ARE INTENDED FOR PRELIMINARY ROW DELINEATION. ALL LINES MUST BE FIELD VERIFIED.

COORDINATE SYSTEM: NAD83 VIRGINIA STATE PLANES, SOUTH ZONE, US FOOT

KEY MAP



- | | | | |
|--|----------------|--|------------------------------|
| | EXISTING TRACK | | CSXT-DRPT DELINEATION |
| | PROPOSED TRACK | | JURISDICTION LINE (FROM GIS) |
| | SHIFTED TRACK | | |
| | CSXT ROW | | |

JURISDICTION: Hanover County/Henrico County



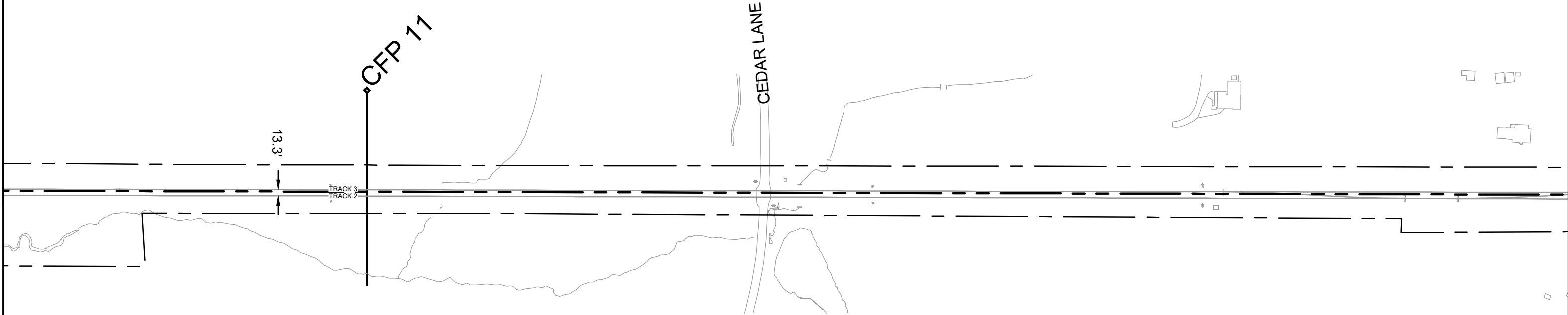
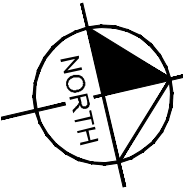
ENHANCED VAL MAPS - DESIGN
R13 - ASHLAND TO STAPLES MILL

CSXT VAL MAP:V28661
DATE: 3/16/2021



SHEET
EV-203
OF
EV-283

Mar 16 2021 08:31 am K:\VVA_Traffic\13282000 - Atlantic Gateway Program\Production\Map\Task 10 - Technical Assistance\R13_VR to GH - South Zone\CAD\Sheets\Railroads\R13S_val-map.dwg By: Chao.Hu



CSXT ROW LINES WERE PROVIDED BY CSXT AND ARE INTENDED FOR PRELIMINARY ROW DELINEATION. ALL LINES MUST BE FIELD VERIFIED.

COORDINATE SYSTEM: NAD83 VIRGINIA STATE PLANES, SOUTH ZONE, US FOOT

KEY MAP



- EXISTING TRACK
- PROPOSED TRACK
- SHIFTED TRACK
- CSXT ROW
- CSXT-DRPT DELINEATION
- JURISDICTION LINE (FROM GIS)

JURISDICTION: Hanover County/Henrico County



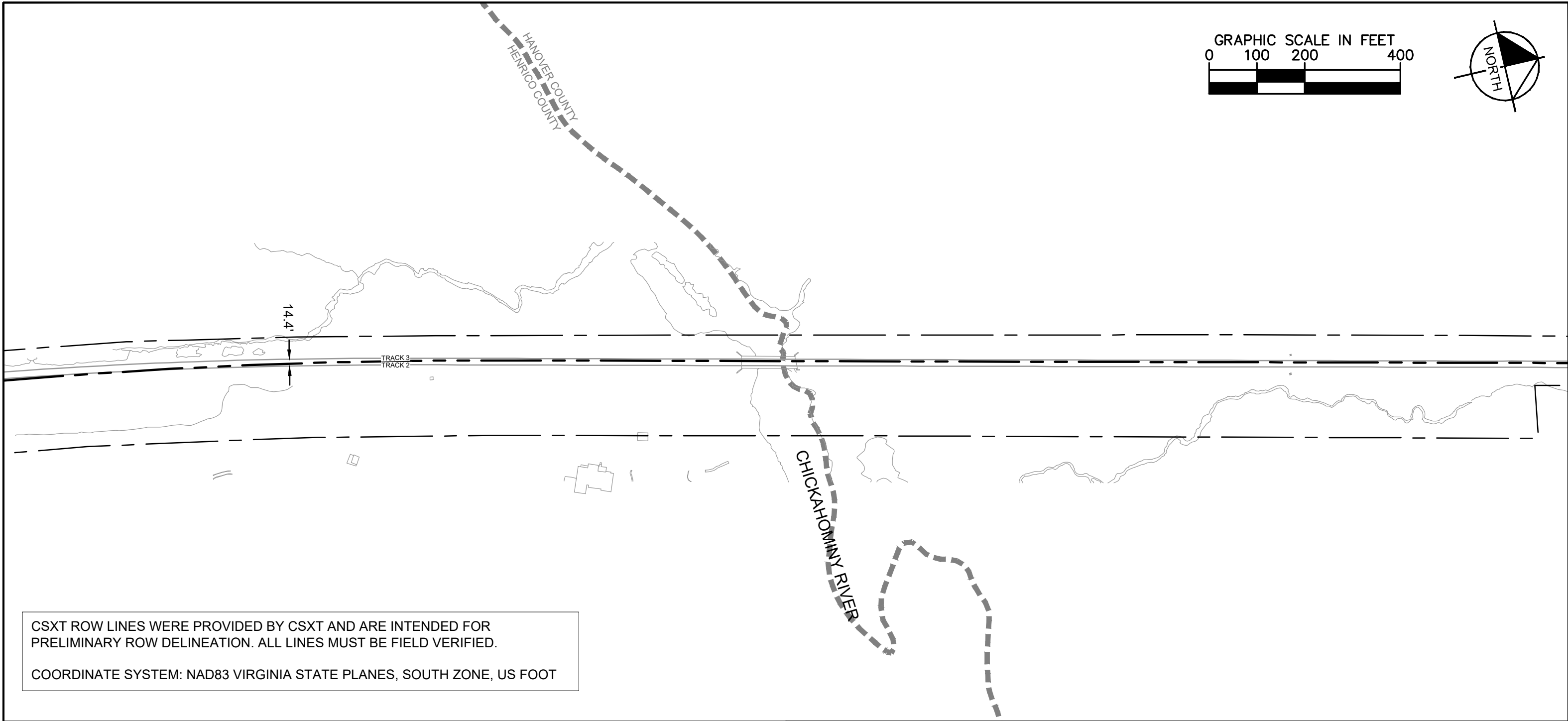
ENHANCED VAL MAPS - DESIGN
R13 - ASHLAND TO STAPLES MILL

CSXT VAL MAP:V28661
DATE: 3/16/2021



SHEET
EV-204
OF
EV-283

Mar 16 2021 08:31 am K:\VIA_Traffic\13282000 - Atlantic Gateway Program\Production\Map\Task 10 - Technical Assistance\R13_VR to GH - South Zone\GAS\Sheets\Railroads\R13S_20-Map.dwg By: Chao Hanwood



CSXT ROW LINES WERE PROVIDED BY CSXT AND ARE INTENDED FOR PRELIMINARY ROW DELINEATION. ALL LINES MUST BE FIELD VERIFIED.

COORDINATE SYSTEM: NAD83 VIRGINIA STATE PLANES, SOUTH ZONE, US FOOT

KEY MAP



- EXISTING TRACK
- PROPOSED TRACK
- SHIFTED TRACK
- CSXT ROW
- CSXT-DRPT DELINEATION
- JURISDICTION LINE (FROM GIS)

JURISDICTION: Hanover County/Henrico County



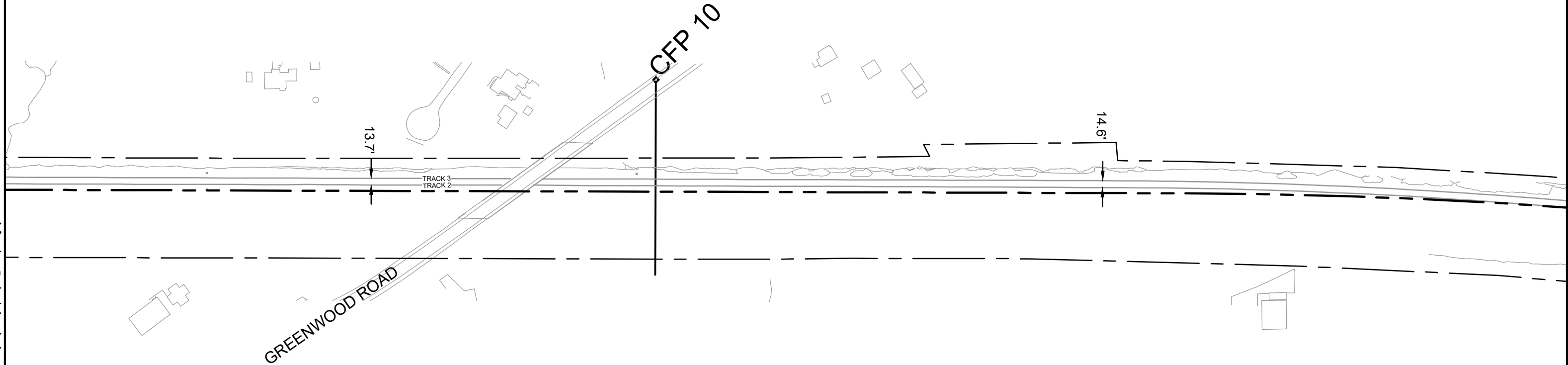
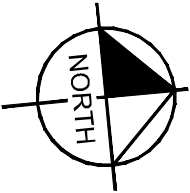
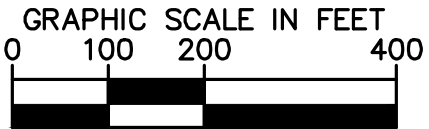
ENHANCED VAL MAPS - DESIGN
R13 - ASHLAND TO STAPLES MILL

CSXT VAL MAP:V28661
DATE: 3/16/2021



SHEET
EV-205
OF
EV-283

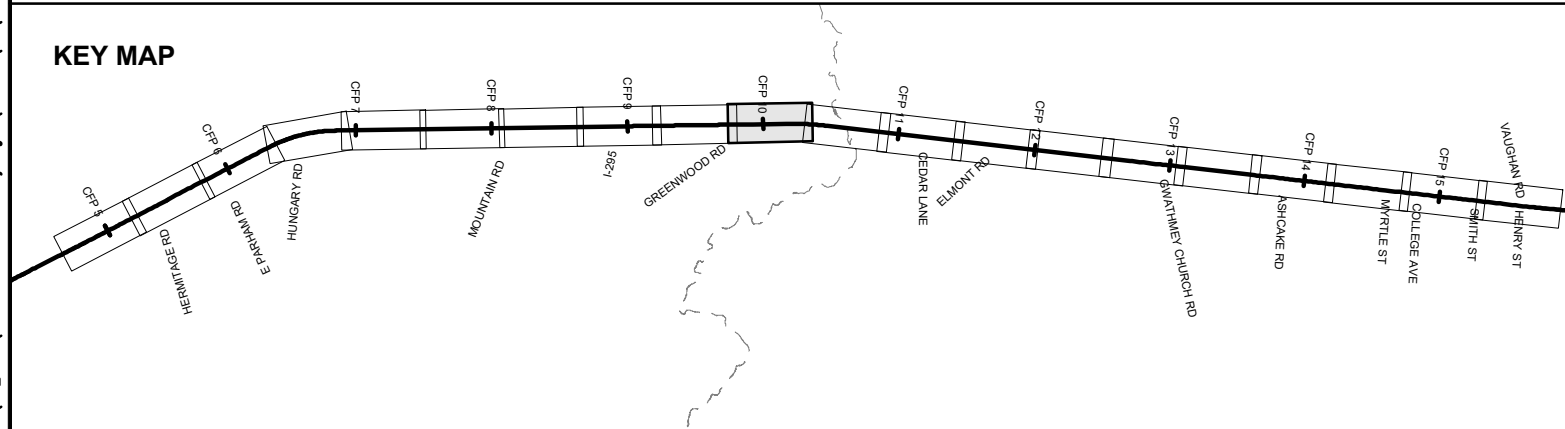
Mar 16 2021 08:31 am K:\VVA_Traffic\13282000 - Atlantic Gateway Program\Production\Map\Task 10 - Technical Assistance\R13_VR to GH - South Zone\CAD\Sheets\Railroads\R133_30-Map.dwg By: Chao.Horned



CSXT ROW LINES WERE PROVIDED BY CSXT AND ARE INTENDED FOR PRELIMINARY ROW DELINEATION. ALL LINES MUST BE FIELD VERIFIED.

COORDINATE SYSTEM: NAD83 VIRGINIA STATE PLANES, SOUTH ZONE, US FOOT

KEY MAP



- | | | | |
|--|----------------|--|------------------------------|
| | EXISTING TRACK | | CSXT-DRPT DELINEATION |
| | PROPOSED TRACK | | JURISDICTION LINE (FROM GIS) |
| | SHIFTED TRACK | | |
| | CSXT ROW | | |

JURISDICTION: Henrico County



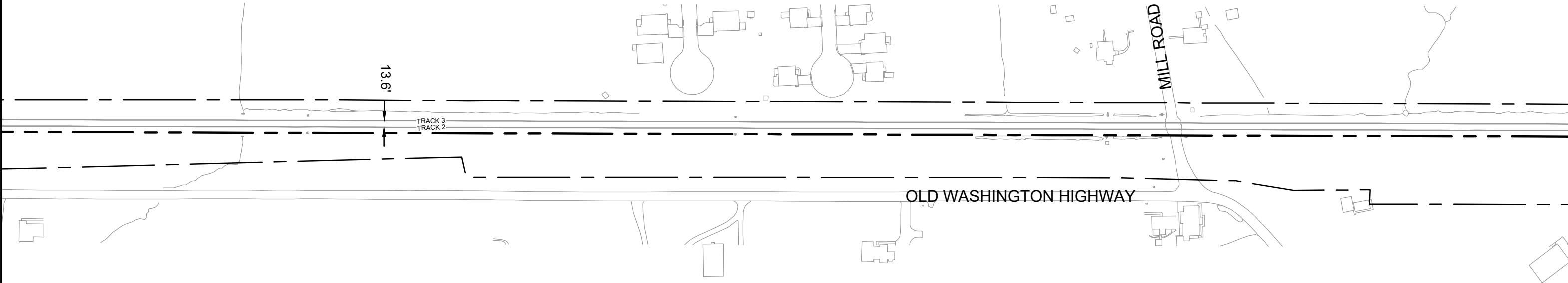
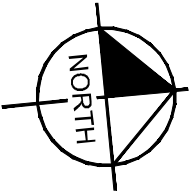
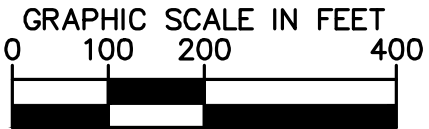
ENHANCED VAL MAPS - DESIGN
R13 - ASHLAND TO STAPLES MILL

CSXT VAL MAP:V28658
DATE: 3/16/2021



SHEET
EV-206
OF
EV-283

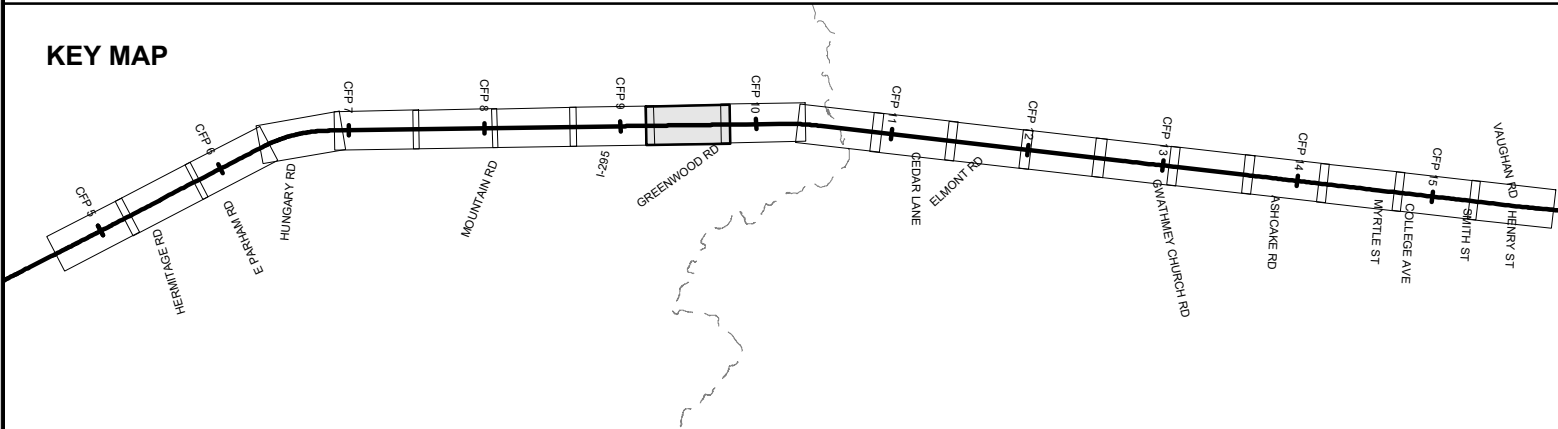
Mar 16 2021 08:32 am K:\VVA_Track\13282000 - Atlantic Gateway Program\Production\Map\Task 10 - Technical Assistance\R13_JR to GM - South Zone\CSX\Sheet\MapInfo\R13L_50-MapInfo.dwg By: Chris Howard



CSXT ROW LINES WERE PROVIDED BY CSXT AND ARE INTENDED FOR PRELIMINARY ROW DELINEATION. ALL LINES MUST BE FIELD VERIFIED.

COORDINATE SYSTEM: NAD83 VIRGINIA STATE PLANES, SOUTH ZONE, US FOOT

KEY MAP



- | | | | |
|--|----------------|--|------------------------------|
| | EXISTING TRACK | | CSXT-DRPT DELINEATION |
| | PROPOSED TRACK | | JURISDICTION LINE (FROM GIS) |
| | SHIFTED TRACK | | |
| | CSXT ROW | | |

JURISDICTION: Henrico County



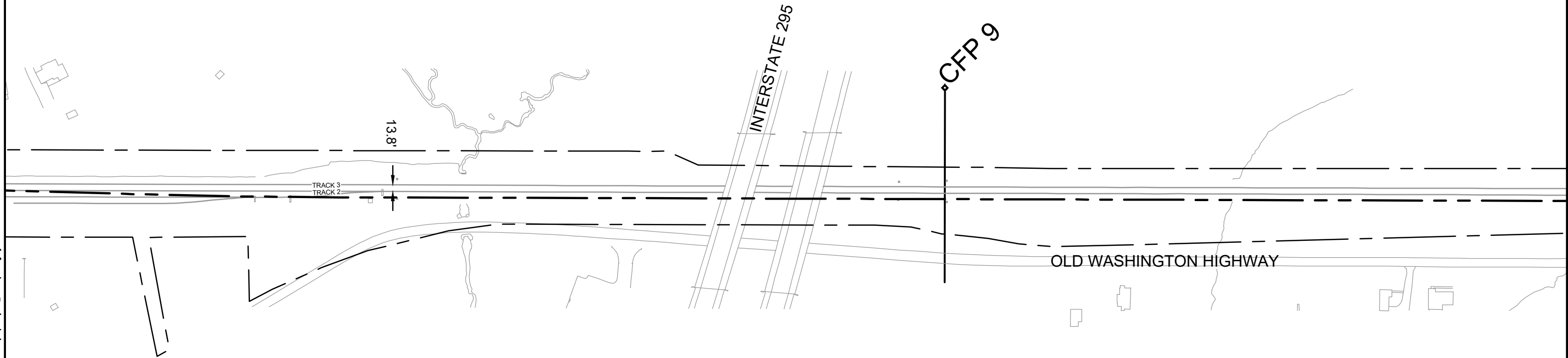
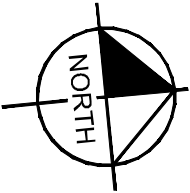
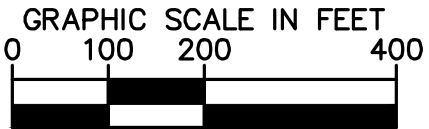
ENHANCED VAL MAPS - DESIGN
R13 - ASHLAND TO STAPLES MILL

CSXT VAL MAP:V28658
DATE: 3/16/2021



SHEET
EV-207
OF
EV-283

Mar 16 2021 08:32 am K:\VVA_Traffic\13282000 - Alameda Gateway Program\Production\Map\Task 10 - Technical Assistance\R13_3R to GH - South Zone\CSX\Sheet\MapInfo\132_50-Regulating By: Chris Howard



CSXT ROW LINES WERE PROVIDED BY CSXT AND ARE INTENDED FOR PRELIMINARY ROW DELINEATION. ALL LINES MUST BE FIELD VERIFIED.

COORDINATE SYSTEM: NAD83 VIRGINIA STATE PLANES, SOUTH ZONE, US FOOT

KEY MAP



- | | | | |
|--|----------------|--|------------------------------|
| | EXISTING TRACK | | CSXT-DRPT DELINEATION |
| | PROPOSED TRACK | | JURISDICTION LINE (FROM GIS) |
| | SHIFTED TRACK | | |
| | CSXT ROW | | |

JURISDICTION: Henrico County



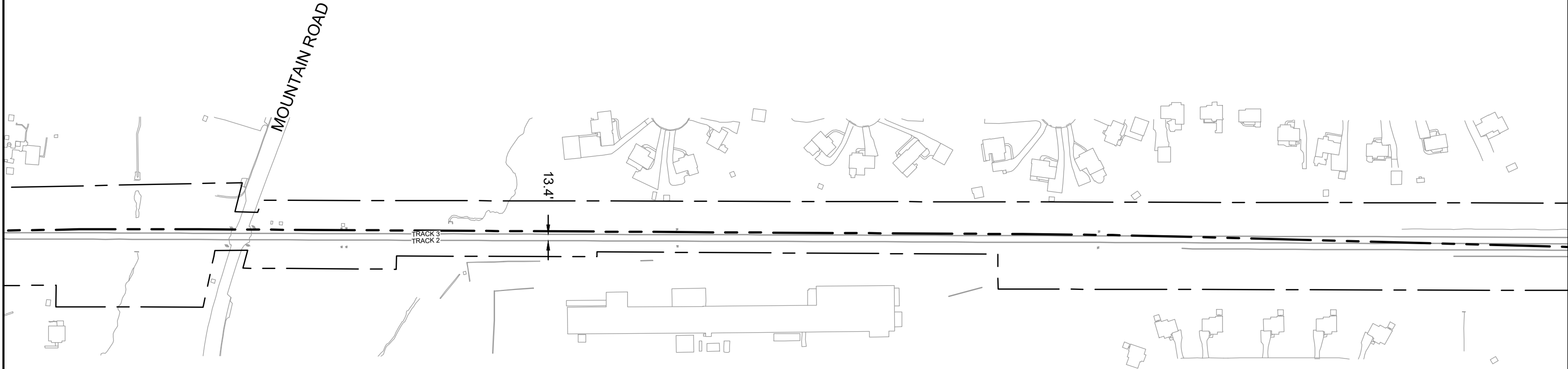
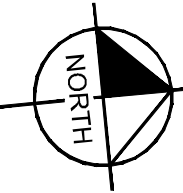
ENHANCED VAL MAPS - DESIGN
R13 - ASHLAND TO STAPLES MILL

CSXT VAL MAP:V28658
DATE: 3/16/2021



SHEET
EV-208
OF
EV-283

Mar 16 2021 08:32 am K:\VVA_Traffic\13282000 - Atlantic Gateway Program\Production\Map\Task 10 - Technical Assistance\R13_3R to GM - South Zone\CSX\Sheet\Railroads\R13_3R-Relocating By Ohio Railroad



CSXT ROW LINES WERE PROVIDED BY CSXT AND ARE INTENDED FOR PRELIMINARY ROW DELINEATION. ALL LINES MUST BE FIELD VERIFIED.

COORDINATE SYSTEM: NAD83 VIRGINIA STATE PLANES, SOUTH ZONE, US FOOT

KEY MAP



- | | | | |
|--|----------------|--|------------------------------|
| | EXISTING TRACK | | CSXT-DRPT DELINEATION |
| | PROPOSED TRACK | | JURISDICTION LINE (FROM GIS) |
| | SHIFTED TRACK | | |
| | CSXT ROW | | |

JURISDICTION: Henrico County



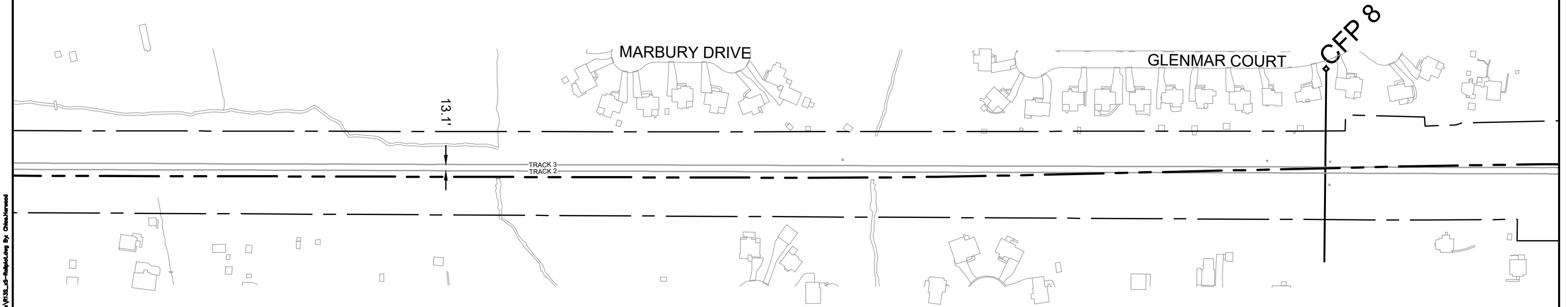
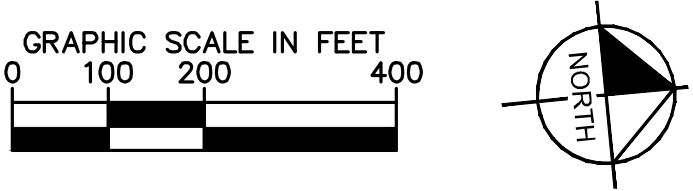
ENHANCED VAL MAPS - DESIGN
R13 - ASHLAND TO STAPLES MILL

CSXT VAL MAP:V28658
DATE: 3/16/2021



SHEET
EV-209
OF
EV-283

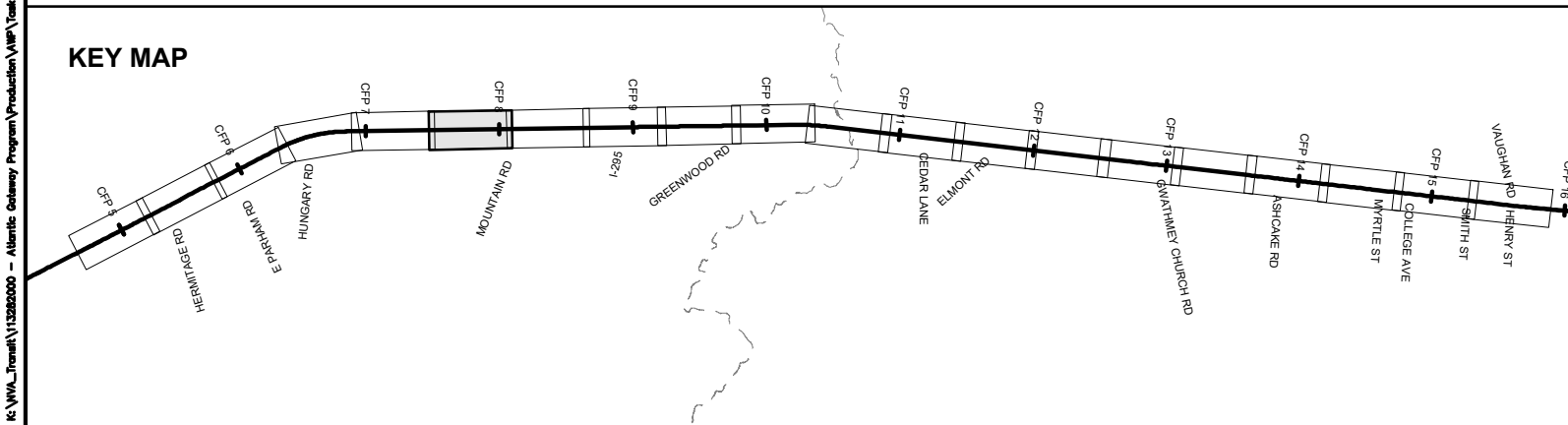
Mar 16 2021 08:32 am K:\VVA_Traffic\13282000 - Atlantic Gateway Program\Production\VAL\Task 10 - Technical Assistance\R13_JR to GM - South Zone\CSX\Sheets\Railroads\R13S_08-Relocating By: China Howard



CSXT ROW LINES WERE PROVIDED BY CSXT AND ARE INTENDED FOR PRELIMINARY ROW DELINEATION. ALL LINES MUST BE FIELD VERIFIED.

COORDINATE SYSTEM: NAD83 VIRGINIA STATE PLANES, SOUTH ZONE, US FOOT

KEY MAP



- EXISTING TRACK
- PROPOSED TRACK
- SHIFTED TRACK
- CSXT ROW
- CSXT-DRPT DELINEATION
- JURISDICTION LINE (FROM GIS)



ENHANCED VAL MAPS - DESIGN
R13 - ASHLAND TO STAPLES MILL

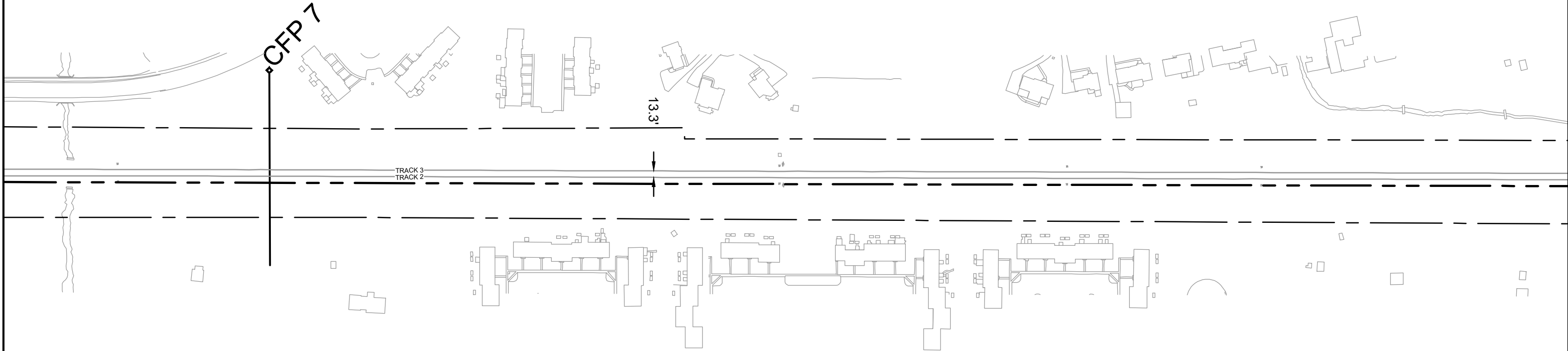
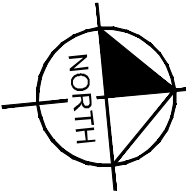
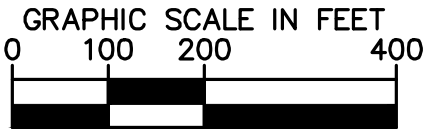
JURISDICTION: Henrico County

CSXT VAL MAP:V28657
DATE: 3/16/2021



SHEET
EV-210
OF
EV-283

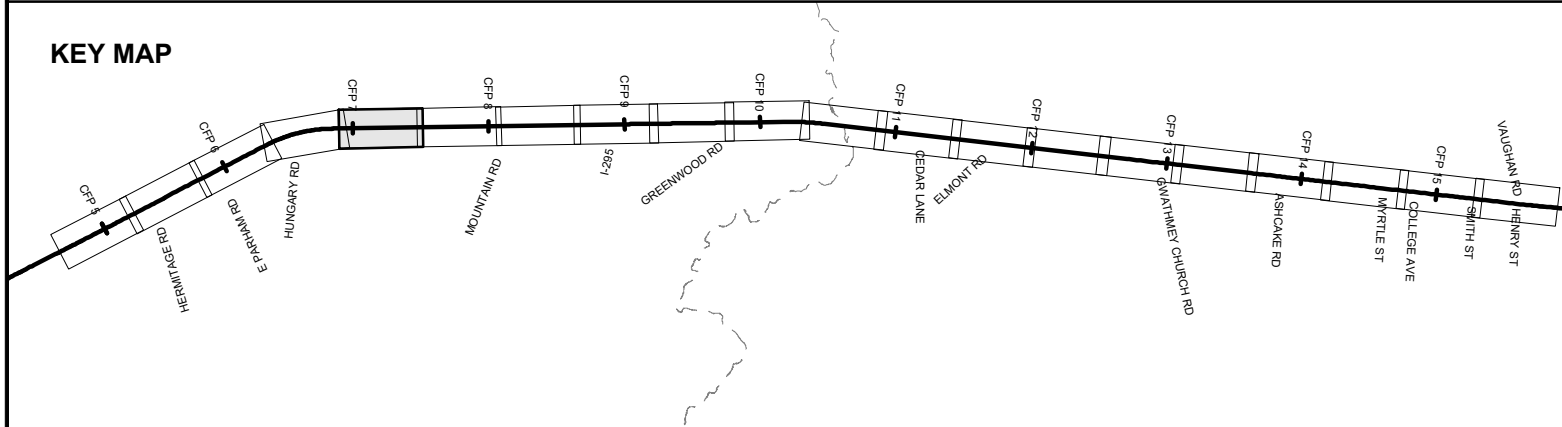
Mar 16 2021 08:32 am K:\VVA_Track\13282000 - Atlantic Gateway Program\Production\VP\Task 10 - Technical Assistance\R13_3R to GM - South Zone\CSX\Sheet\Railroads\R13_3R-Relocating By: China Howard



CSXT ROW LINES WERE PROVIDED BY CSXT AND ARE INTENDED FOR PRELIMINARY ROW DELINEATION. ALL LINES MUST BE FIELD VERIFIED.

COORDINATE SYSTEM: NAD83 VIRGINIA STATE PLANES, SOUTH ZONE, US FOOT

KEY MAP



- | | | | |
|--|----------------|--|------------------------------|
| | EXISTING TRACK | | CSXT-DRPT DELINEATION |
| | PROPOSED TRACK | | JURISDICTION LINE (FROM GIS) |
| | SHIFTED TRACK | | |
| | CSXT ROW | | |

JURISDICTION: Henrico County



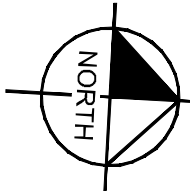
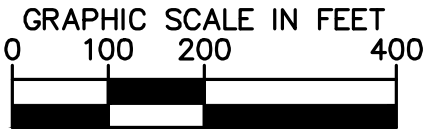
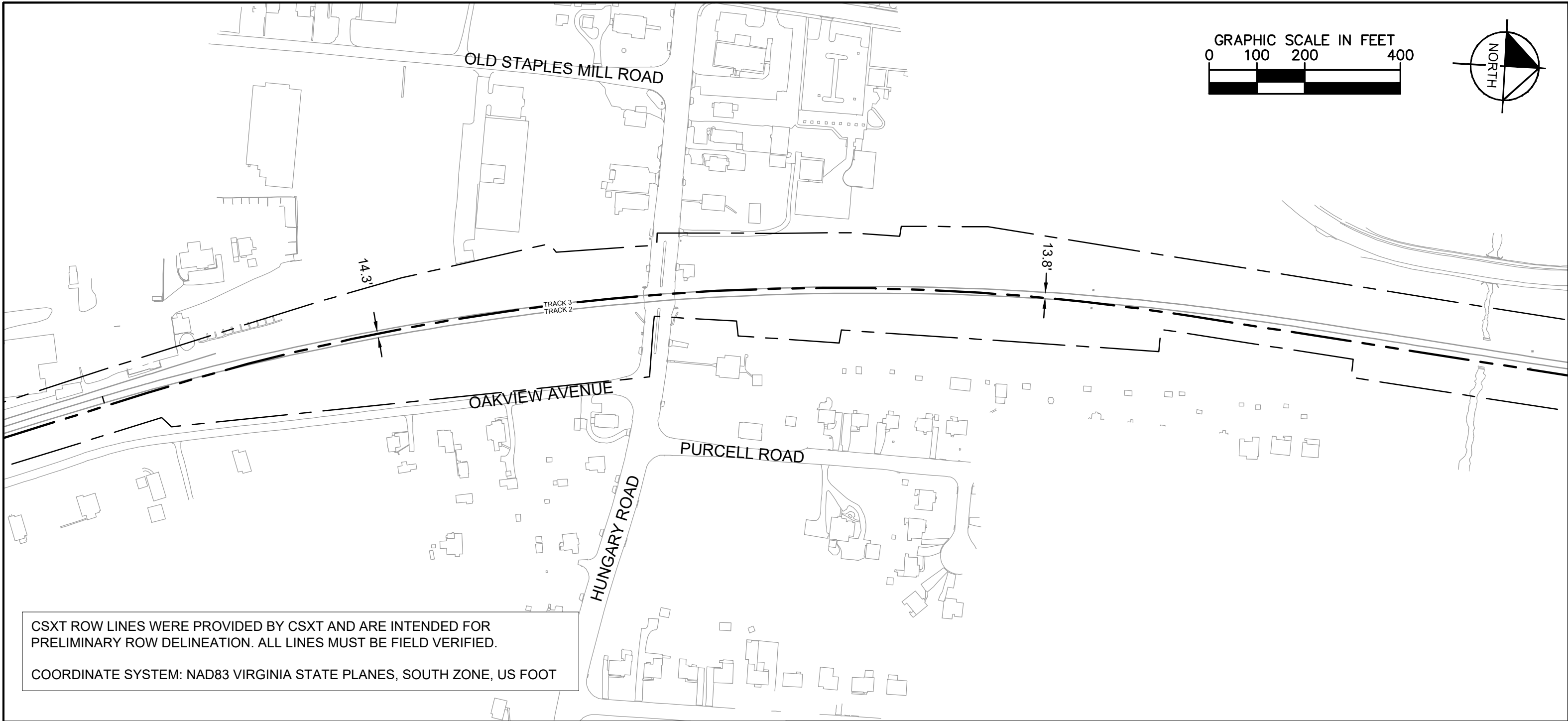
ENHANCED VAL MAPS - DESIGN
R13 - ASHLAND TO STAPLES MILL

CSXT VAL MAP:V28657
DATE: 3/16/2021

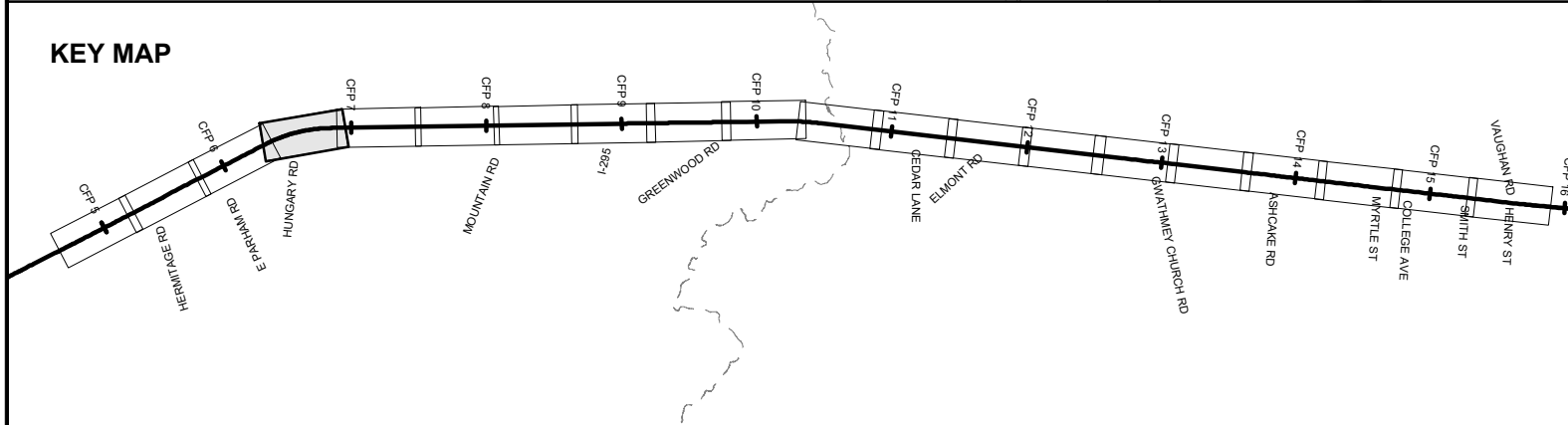


SHEET
EV-211
OF
EV-283

Mar 16 2021 08:33 am K:\VVA_Traffic\13282000 - Atlantic Gateway Program\Production\VAL\Task 10 - Technical Assistance\R13_2R to GM - South Zone\CSX\Sheets\Railroads\R13L_2R-Relocating By: Chris Howard



KEY MAP



- EXISTING TRACK
- PROPOSED TRACK
- SHIFTED TRACK
- CSXT ROW
- CSXT-DRPT DELINEATION
- JURISDICTION LINE (FROM GIS)

JURISDICTION: Henrico County


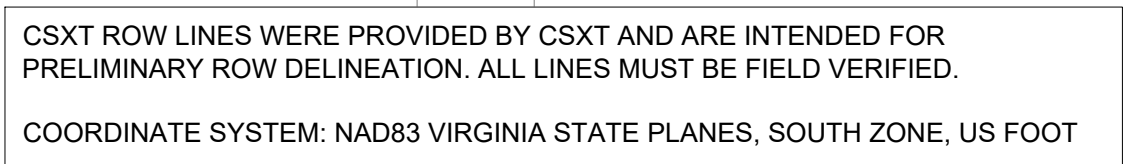
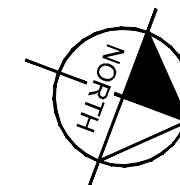


ENHANCED VAL MAPS - DESIGN
R13 - ASHLAND TO STAPLES MILL

CSXT VAL MAP:V28657
DATE: 3/16/2021

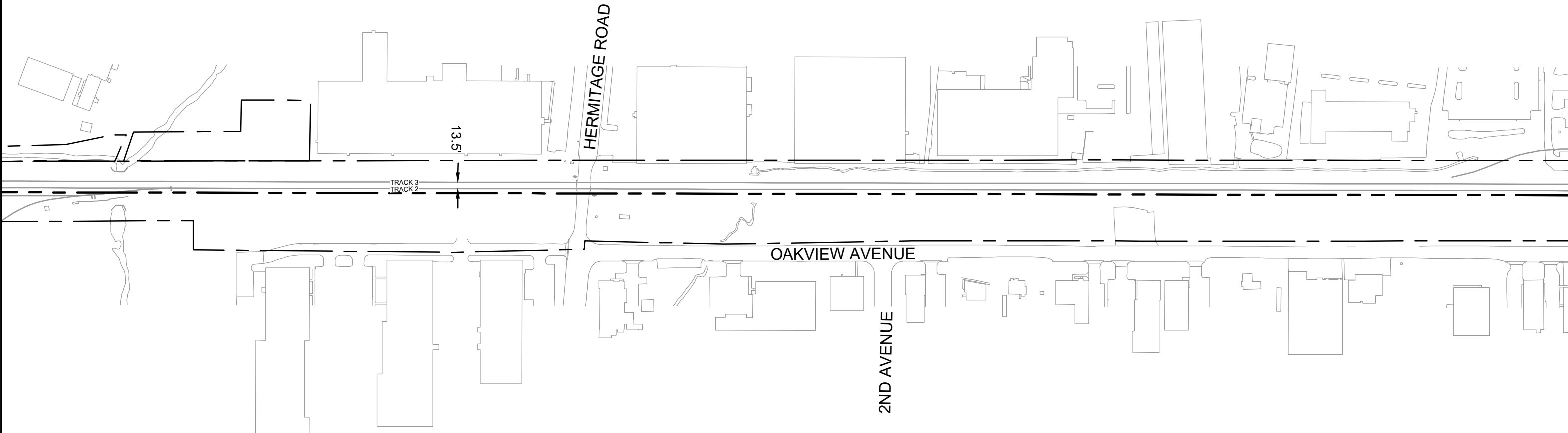
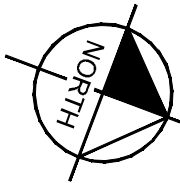


SHEET
EV-212
OF
EV-283



Mar, 16 2021 08:33 am K:\NVA_Train\113282000 -- Atlantic Gateway Program\Production\AWP\Task 10 -- Technical Assistance\R13_JR to GN -- South Zone\CAD\Sheets\Reliefs\R13S_s3-Reliefpt.dwg By: China.Horwood

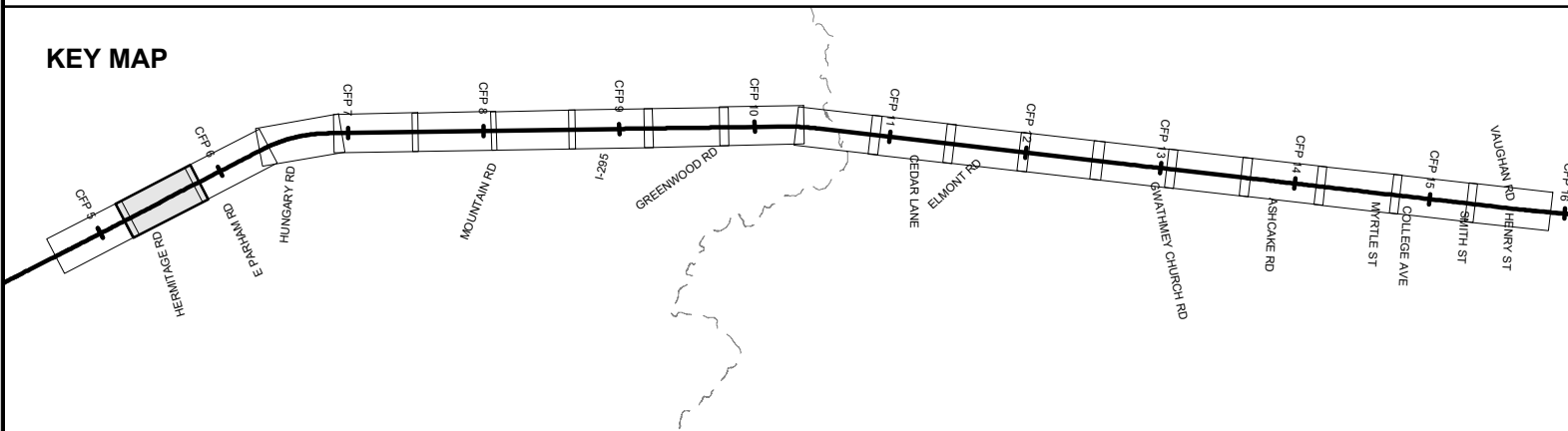
Mar 16 2021 08:33 am K:\VVA_Traffic\13282000 - Atlantic Gateway Program\Production\Map\Task 10 - Technical Assistance\R13_JR to GM - South Zone\CSX\Staples\Mapdata\R13L_50-Relocating By: Chris Harwood



CSXT ROW LINES WERE PROVIDED BY CSXT AND ARE INTENDED FOR PRELIMINARY ROW DELINEATION. ALL LINES MUST BE FIELD VERIFIED.

COORDINATE SYSTEM: NAD83 VIRGINIA STATE PLANES, SOUTH ZONE, US FOOT

KEY MAP



- | | | | |
|--|----------------|--|------------------------------|
| | EXISTING TRACK | | CSXT-DRPT DELINEATION |
| | PROPOSED TRACK | | JURISDICTION LINE (FROM GIS) |
| | SHIFTED TRACK | | |
| | CSXT ROW | | |



ENHANCED VAL MAPS - DESIGN
R13 - ASHLAND TO STAPLES MILL

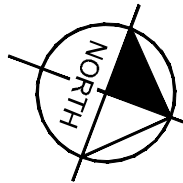
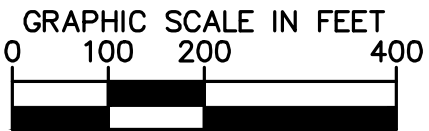
JURISDICTION: Henrico County

CSXT VAL MAP:V28656
DATE: 3/16/2021



SHEET
EV-214
OF
EV-283

Mar 16 2021 08:33 am K:\VVA_Traffic\Production\Map\Task 10 - Technical Assistance\R13_3R to GM - South Zone\CSX\Staples\MapInfo\R13_3R-Relocating By: China Howard



APPROX. MP
CFP 4.8

SEE PACKAGE R14 PACKAGE R13

CFP 5

13.3'

TRACK 3
TRACK 2

CSXT ROW LINES WERE PROVIDED BY CSXT AND ARE INTENDED FOR PRELIMINARY ROW DELINEATION. ALL LINES MUST BE FIELD VERIFIED.

COORDINATE SYSTEM: NAD83 VIRGINIA STATE PLANES, SOUTH ZONE, US FOOT

KEY MAP



- | | | | |
|--|----------------|--|------------------------------|
| | EXISTING TRACK | | CSXT-DRPT DELINEATION |
| | PROPOSED TRACK | | JURISDICTION LINE (FROM GIS) |
| | SHIFTED TRACK | | |
| | CSXT ROW | | |

JURISDICTION: Henrico County



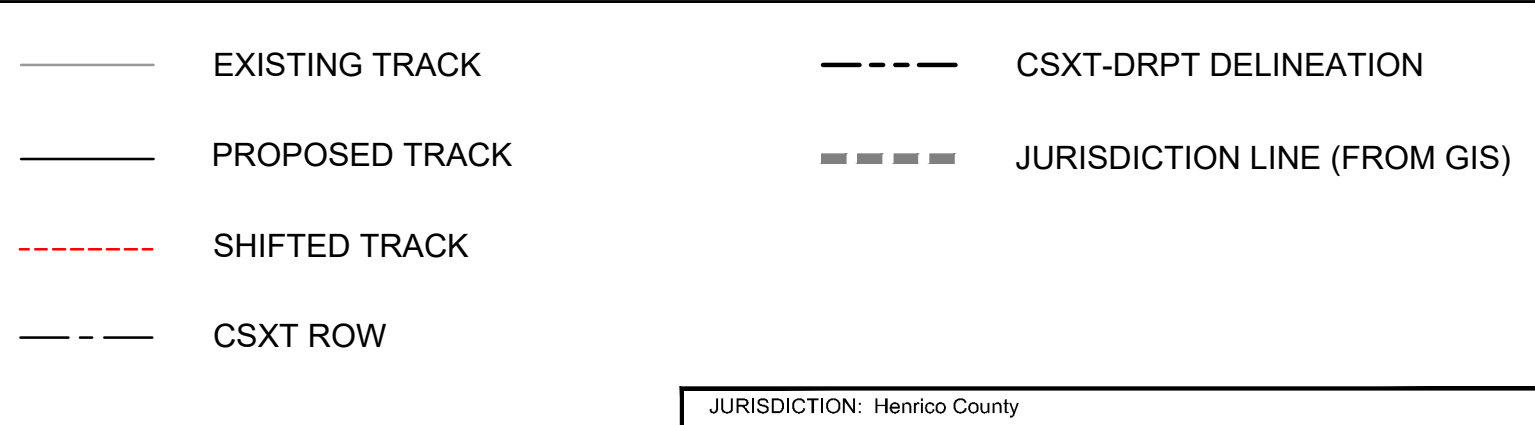
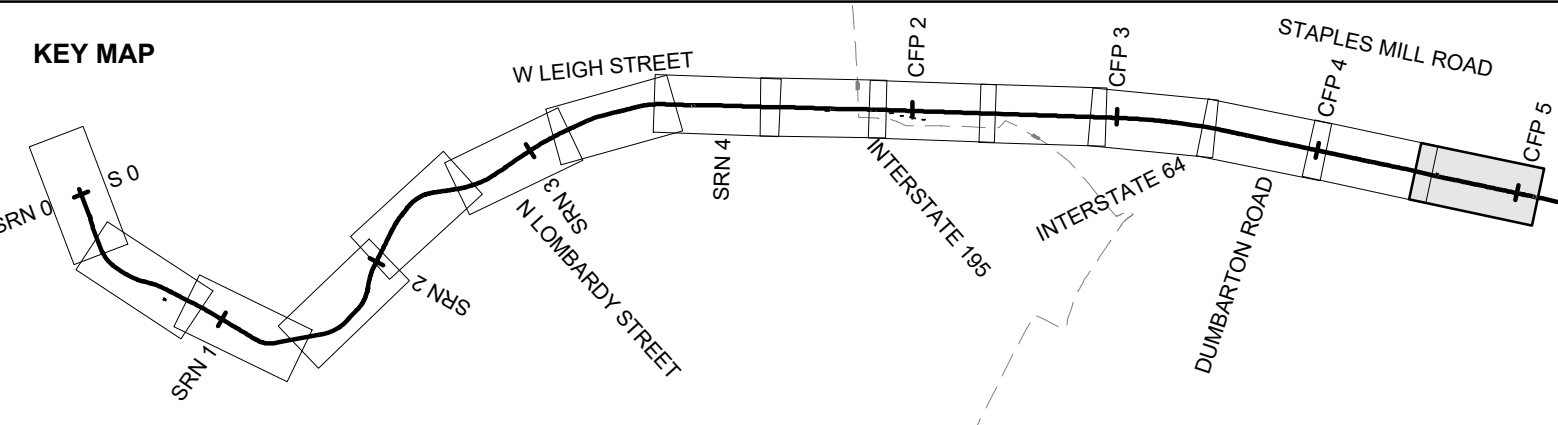
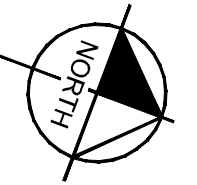
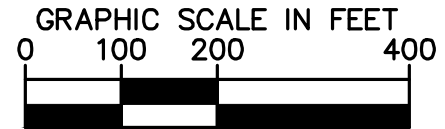
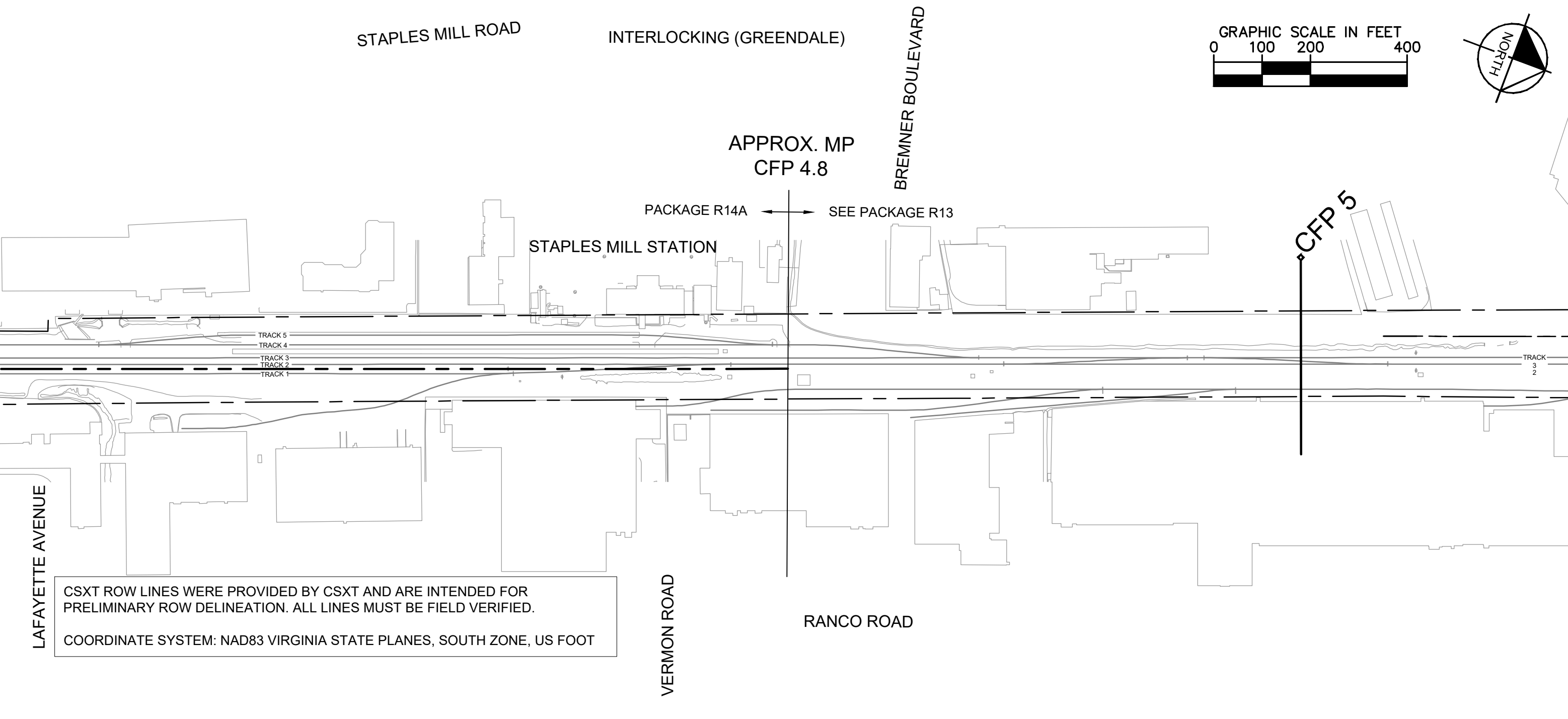
ENHANCED VAL MAPS - DESIGN
R13 - ASHLAND TO STAPLES MILL

CSXT VAL MAP:V28656
DATE: 3/16/2021



SHEET
EV-215
OF
EV-283

Mar 16 2021 03:00 pm K:\VVA_Traffic\13282000 - Atlantic Gateway Program\Production\VAL\Task 10 - Technical Assistance\R14A-East ACCA Bypass\CD\Sheets\R14A-2-Design.dwg By: jmm.mda



ENHANCED VAL MAPS - DESIGN
R14A-EAST ACCA YARD BYPASS

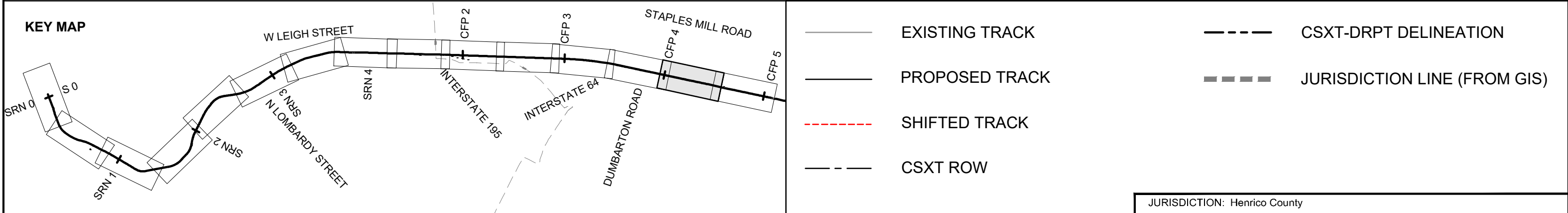
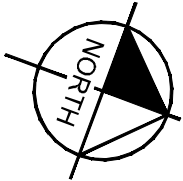
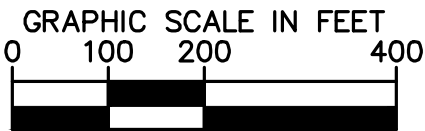
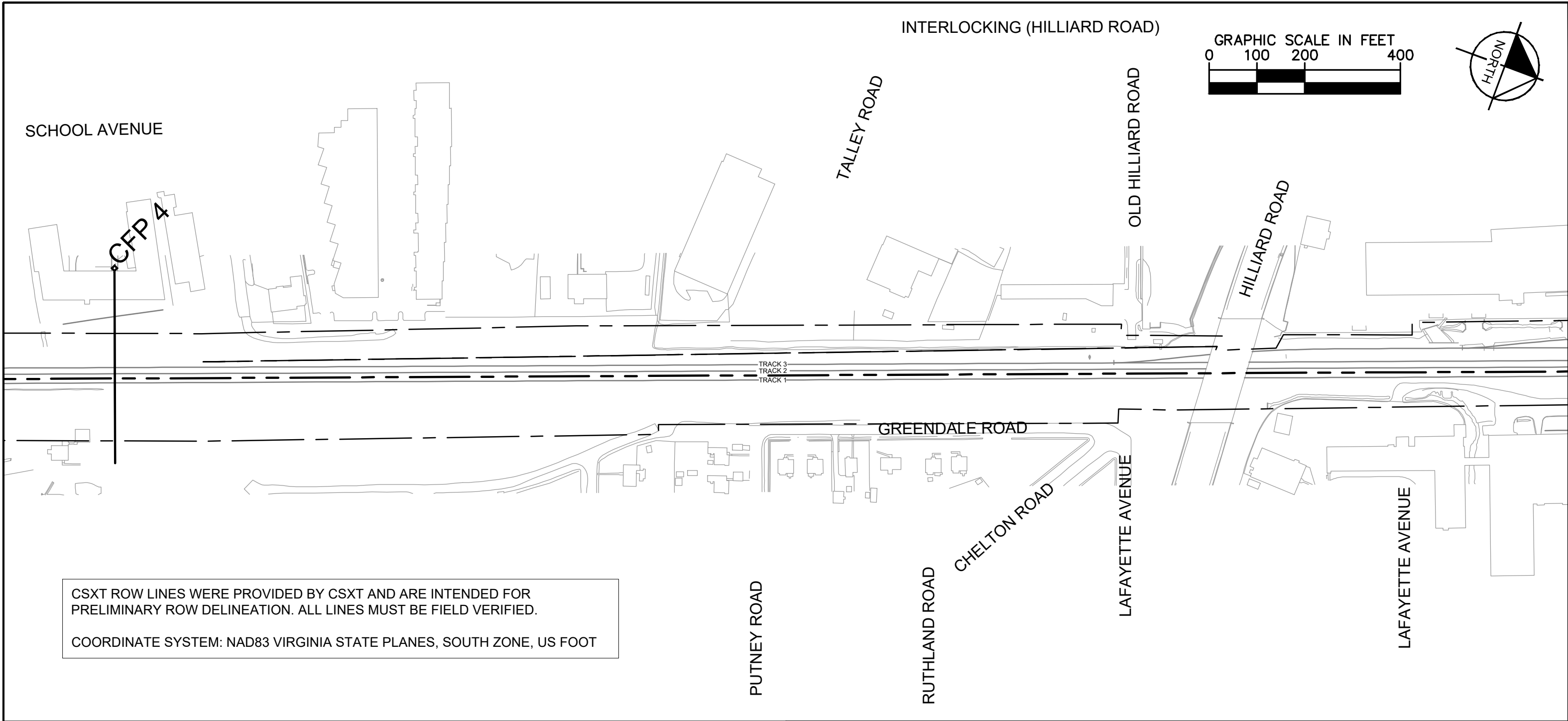
JURISDICTION: Henrico County

CSXT VAL MAP:V28656
DATE: 3/16/2021

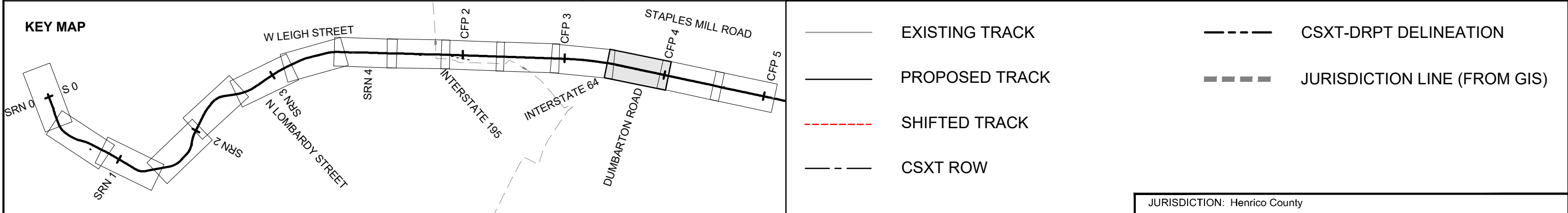
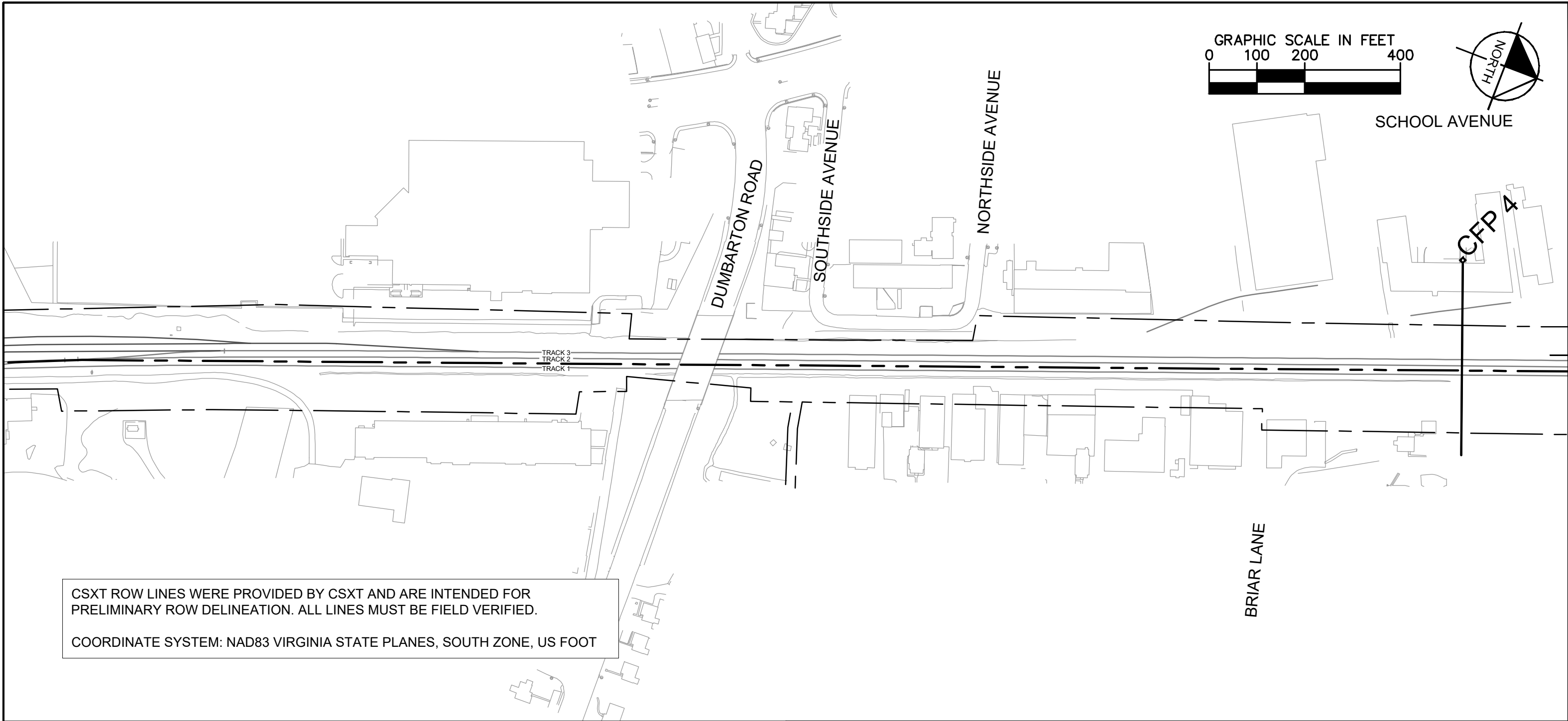
Kimley»Horn

SHEET
EV-216
OF
EV-283

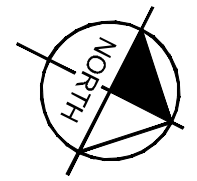
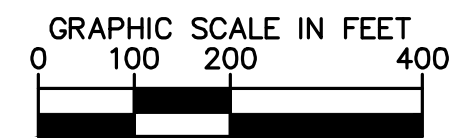
Mar 16 2021 03:00 pm K:\VVA_Traffic\13282000 - Atlantic Gateway Program\Production\VAL\Task 10 - Technical Assistance\R14A-East ACCA Bypass\CAD\Sheets\R14A-28-Design.dwg By jmm.mdc



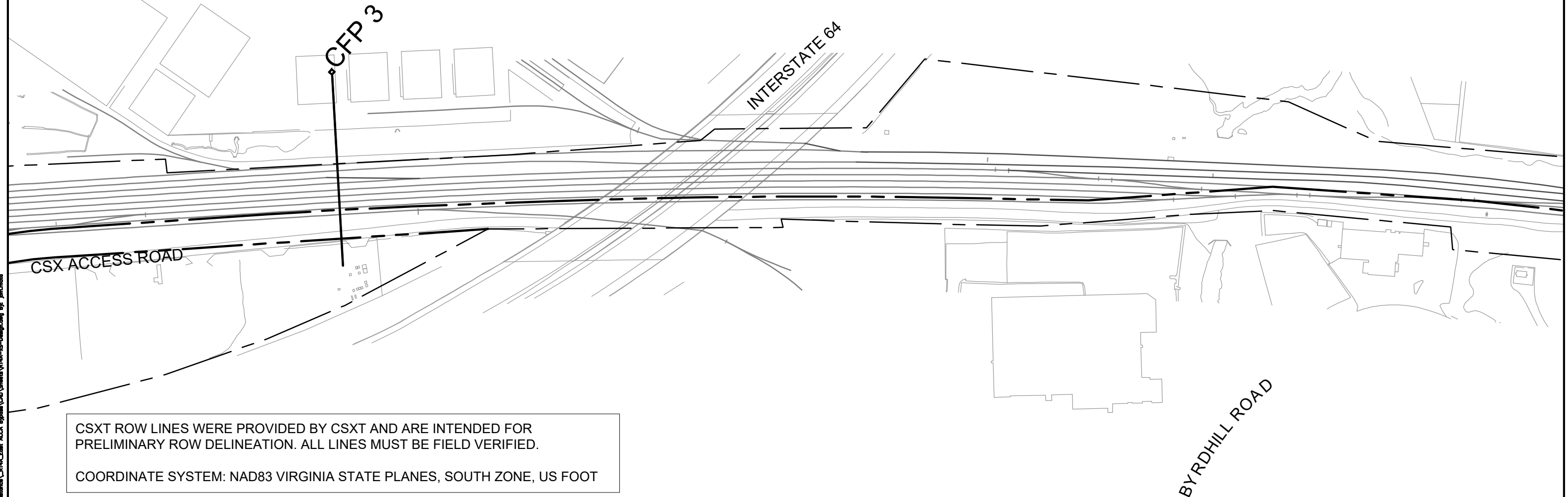
Mar 16 2021 03:00 pm K:\VVA_Traffic\13282000 - Atlantic Gateway Program\Production\Map\Task 10 - Technical Assistance\R14A-East ACCA Bypass\CD\Sheets\R14A-28-Design.dwg By jmm.mda



Mar 16 2021 03:00 pm K:\VVA_Traffic\13282000 - Atlantic Gateway Program\Production\VAL\Task 10 - Technical Assistance\R14A-East ACCA Bypass\CSX\Sheets\Sheet\14A-2-Design.dwg By: jmm.mda



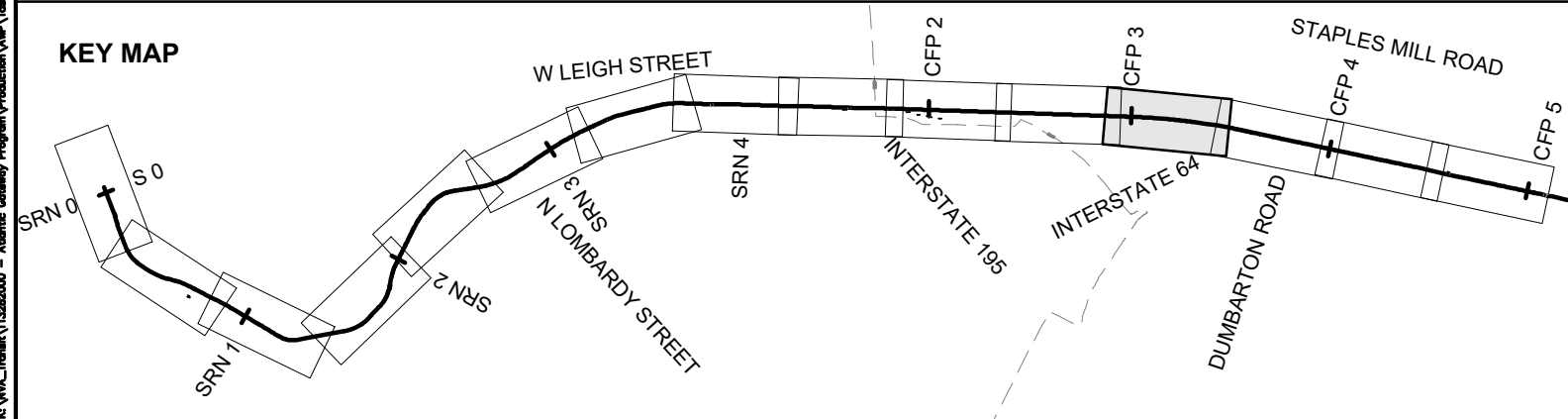
INTERLOCKING (NORTH ACCA)



CSXT ROW LINES WERE PROVIDED BY CSXT AND ARE INTENDED FOR PRELIMINARY ROW DELINEATION. ALL LINES MUST BE FIELD VERIFIED.

COORDINATE SYSTEM: NAD83 VIRGINIA STATE PLANES, SOUTH ZONE, US FOOT

KEY MAP



- EXISTING TRACK
- PROPOSED TRACK
- SHIFTED TRACK
- CSXT ROW
- CSXT-DRPT DELINEATION
- JURISDICTION LINE (FROM GIS)

JURISDICTION: Henrico County



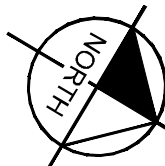
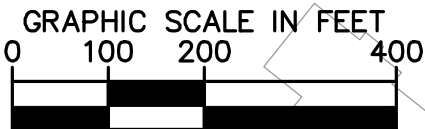
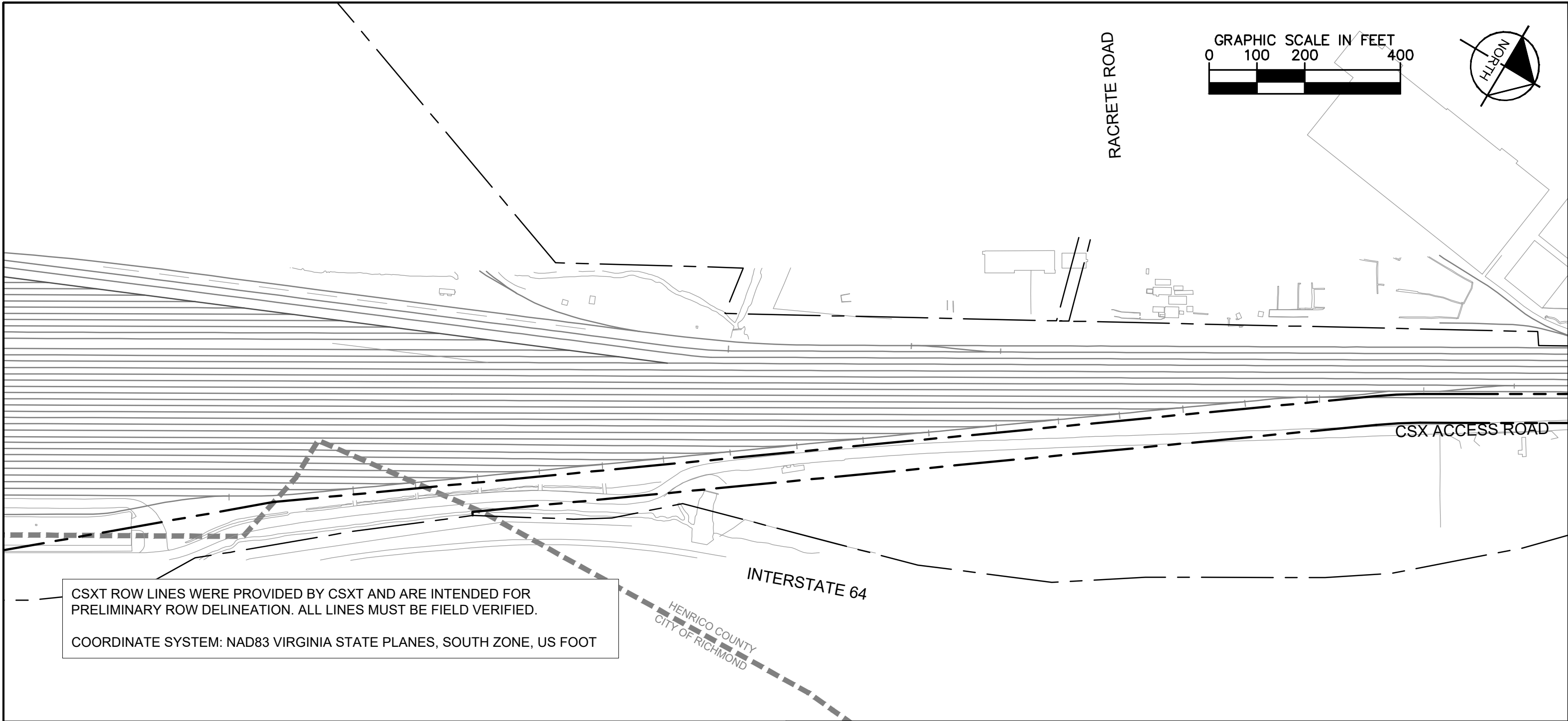
ENHANCED VAL MAPS - DESIGN
R14A-EAST ACCA YARD BYPASS

CSXT VAL MAP:V28472
DATE: 3/16/2021

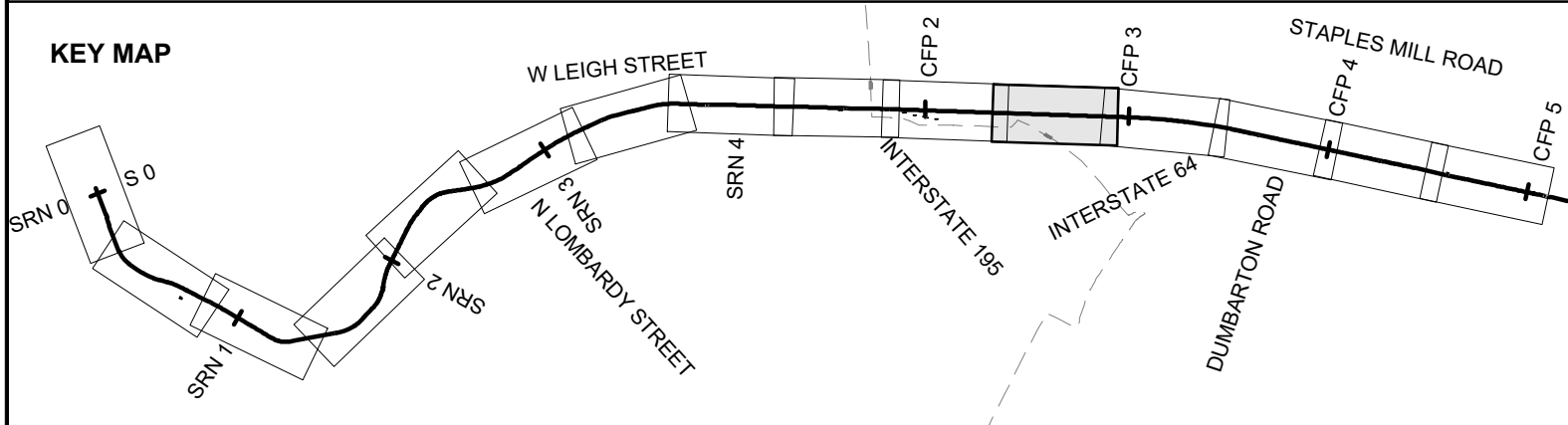
Kimley»Horn

SHEET
EV-219
OF
EV-283

Mar 16 2021 03:00 pm K:\VVA_Traffic\13282000 - Atlantic Gateway Program\Production\VAL\Task 10 - Technical Assistance\R14A-East ACCA Bypass\CAD\Sheets\R14A-28-Design.dwg By: jmm/ade



KEY MAP



- | | | | |
|--|----------------|--|------------------------------|
| | EXISTING TRACK | | CSXT-DRPT DELINEATION |
| | PROPOSED TRACK | | JURISDICTION LINE (FROM GIS) |
| | SHIFTED TRACK | | |
| | CSXT ROW | | |

JURISDICTION: Henrico County



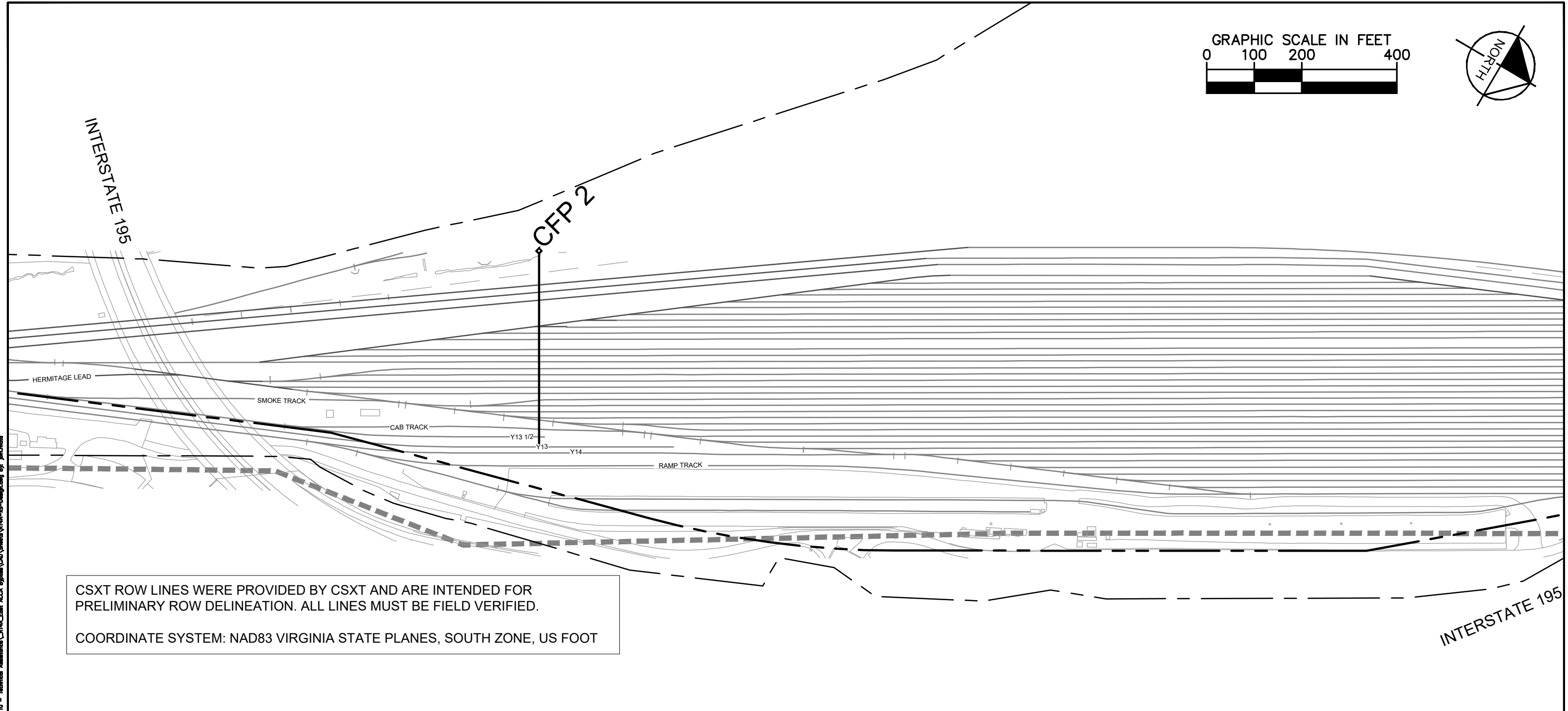
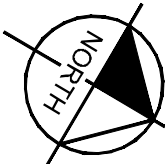
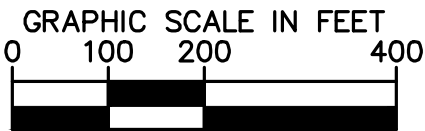
ENHANCED VAL MAPS - DESIGN
R14A-EAST ACCA YARD BYPASS

CSXT VAL MAP:V28472
DATE: 3/16/2021



SHEET
EV-220
OF
EV-283

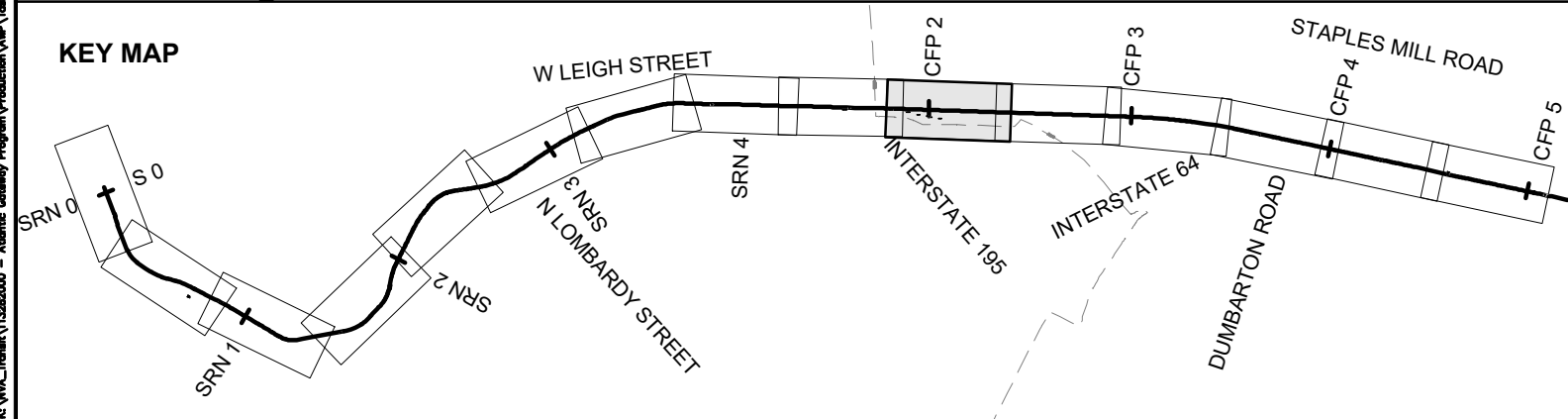
Mar 16 2021 03:00 pm K:\VVA_Traffic\13282000 - Atlantic Gateway Program\Production\VAL\Task 10 - Technical Assistance\R14A-East ACCA Bypass\CAD\Sheets\R14A-28-Design.dwg By jmm.mdc



CSXT ROW LINES WERE PROVIDED BY CSXT AND ARE INTENDED FOR PRELIMINARY ROW DELINEATION. ALL LINES MUST BE FIELD VERIFIED.

COORDINATE SYSTEM: NAD83 VIRGINIA STATE PLANES, SOUTH ZONE, US FOOT

KEY MAP



- | | | | |
|--|----------------|--|------------------------------|
| | EXISTING TRACK | | CSXT-DRPT DELINEATION |
| | PROPOSED TRACK | | JURISDICTION LINE (FROM GIS) |
| | SHIFTED TRACK | | |
| | CSXT ROW | | |

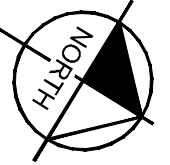
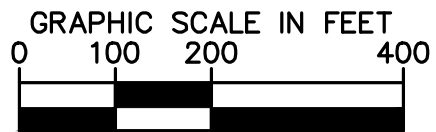
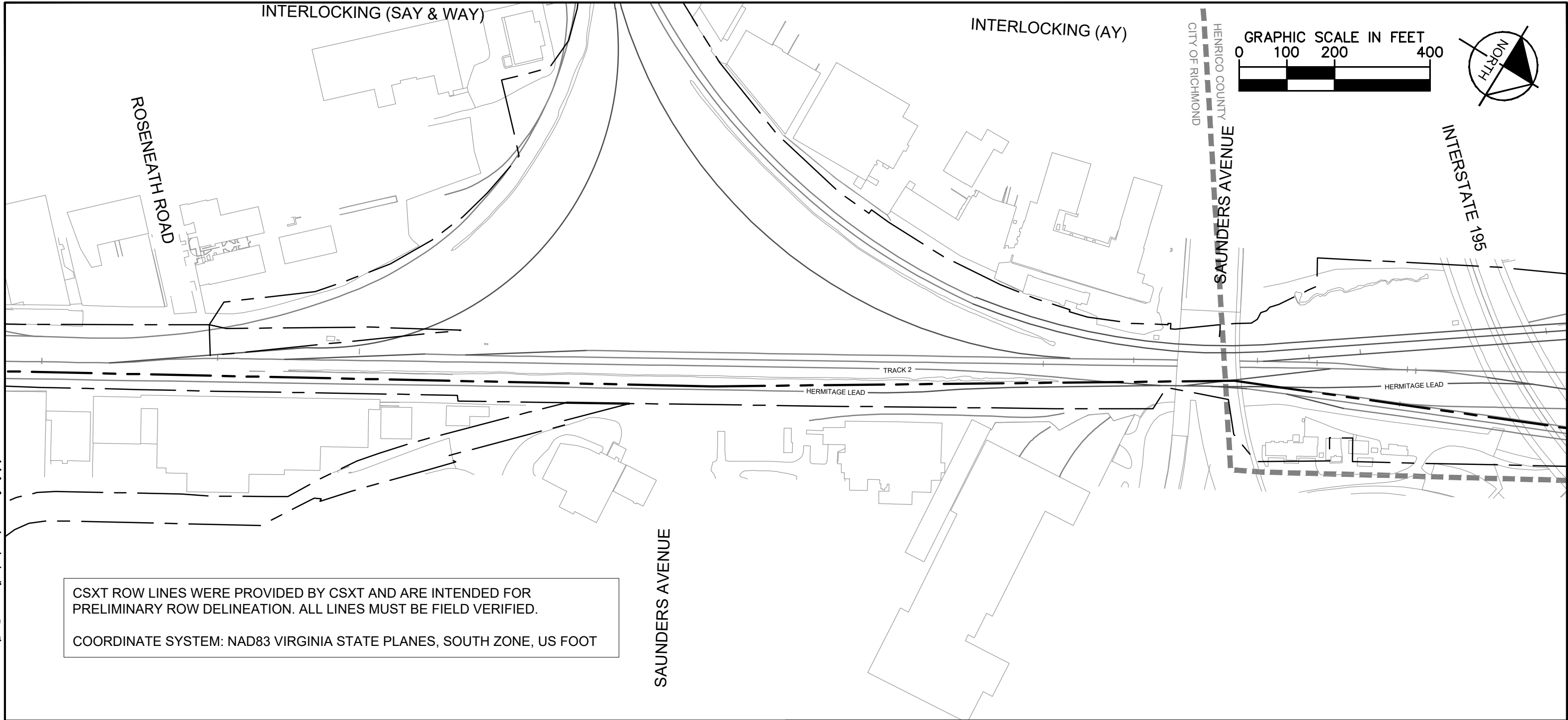


ENHANCED VAL MAPS - DESIGN

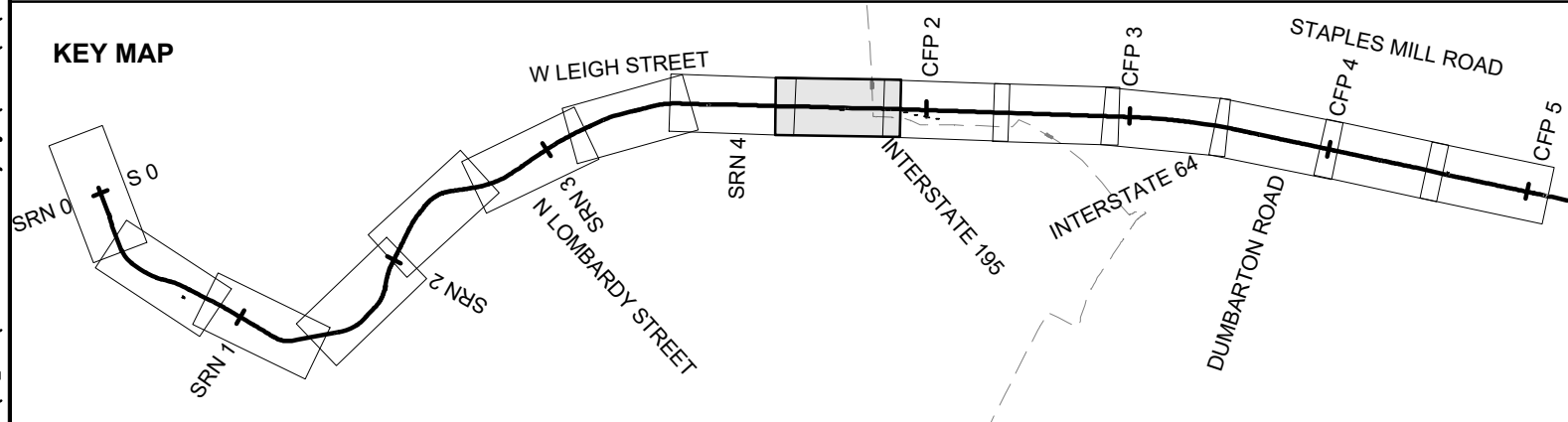
R14A-EAST ACCA YARD BYPASS

JURISDICTION: Henrico County	
CSXT VAL MAP:V28472	
DATE: 3/16/2021	
SHEET EV-221 OF EV-283	

Mar 16 2021 03:00 pm K:\VVA_Traffic\13282000 - Atlantic Gateway Program\Production\VAL\Task 10 - Technical Assistance\R14A-East ACCA Bypass\CD\Sheets\R14A-28-Design.dwg By: jmm.mds



KEY MAP



- EXISTING TRACK
- PROPOSED TRACK
- SHIFTED TRACK
- CSXT ROW
- CSXT-DRPT DELINEATION
- JURISDICTION LINE (FROM GIS)

JURISDICTION: City of Richmond/Henrico County



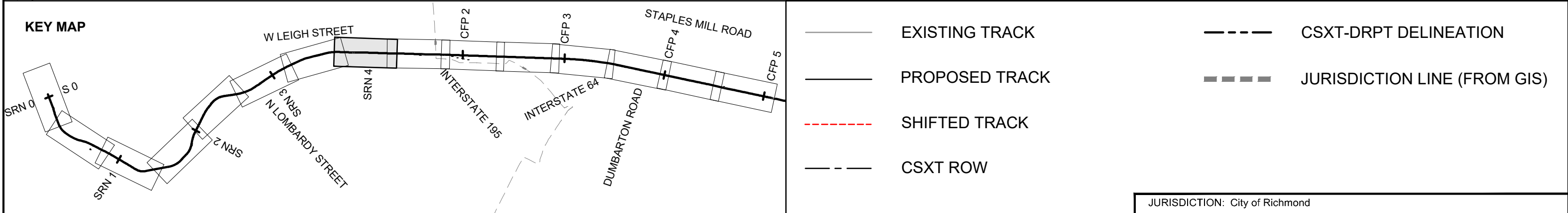
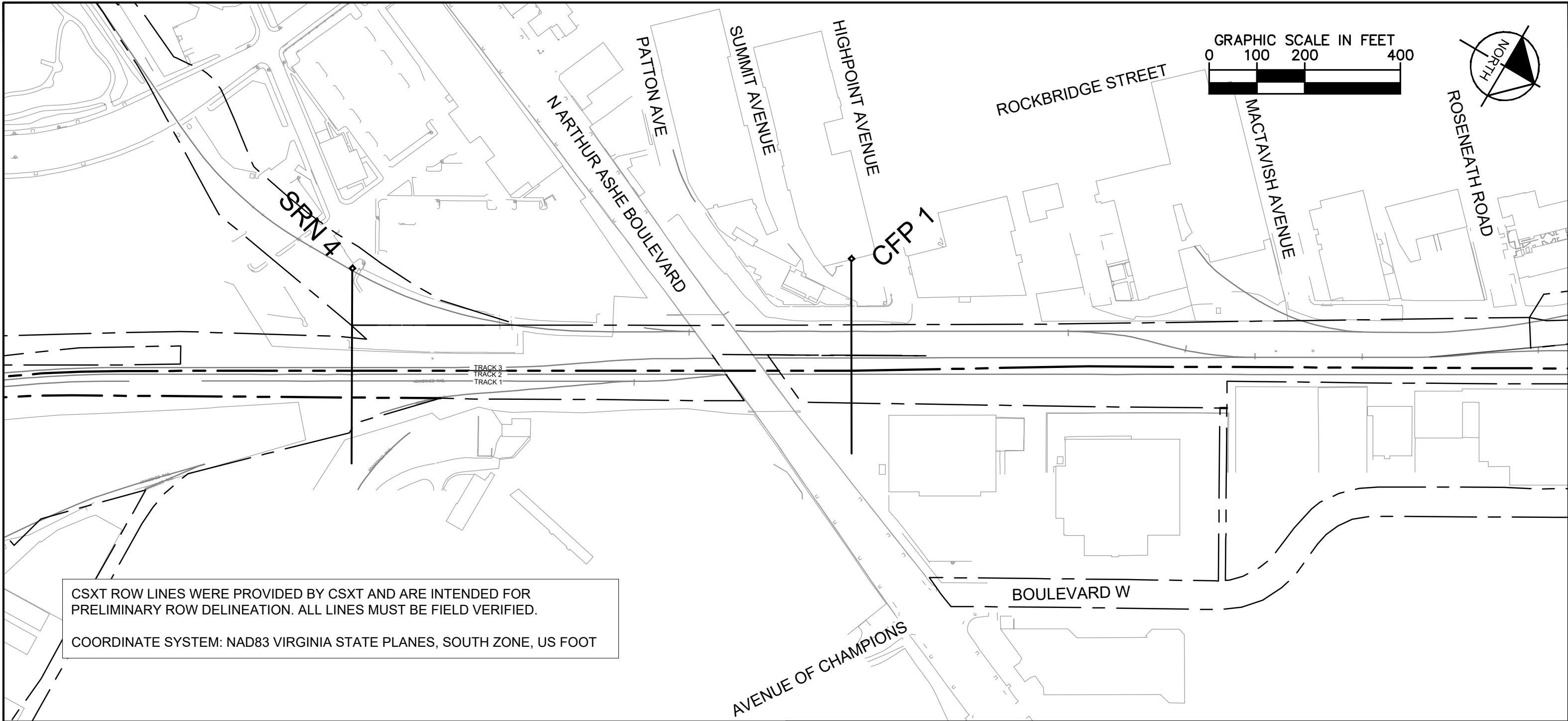
ENHANCED VAL MAPS - DESIGN
R14A-EAST ACCA YARD BYPASS

CSXT VAL MAP:V28653
DATE: 3/16/2021

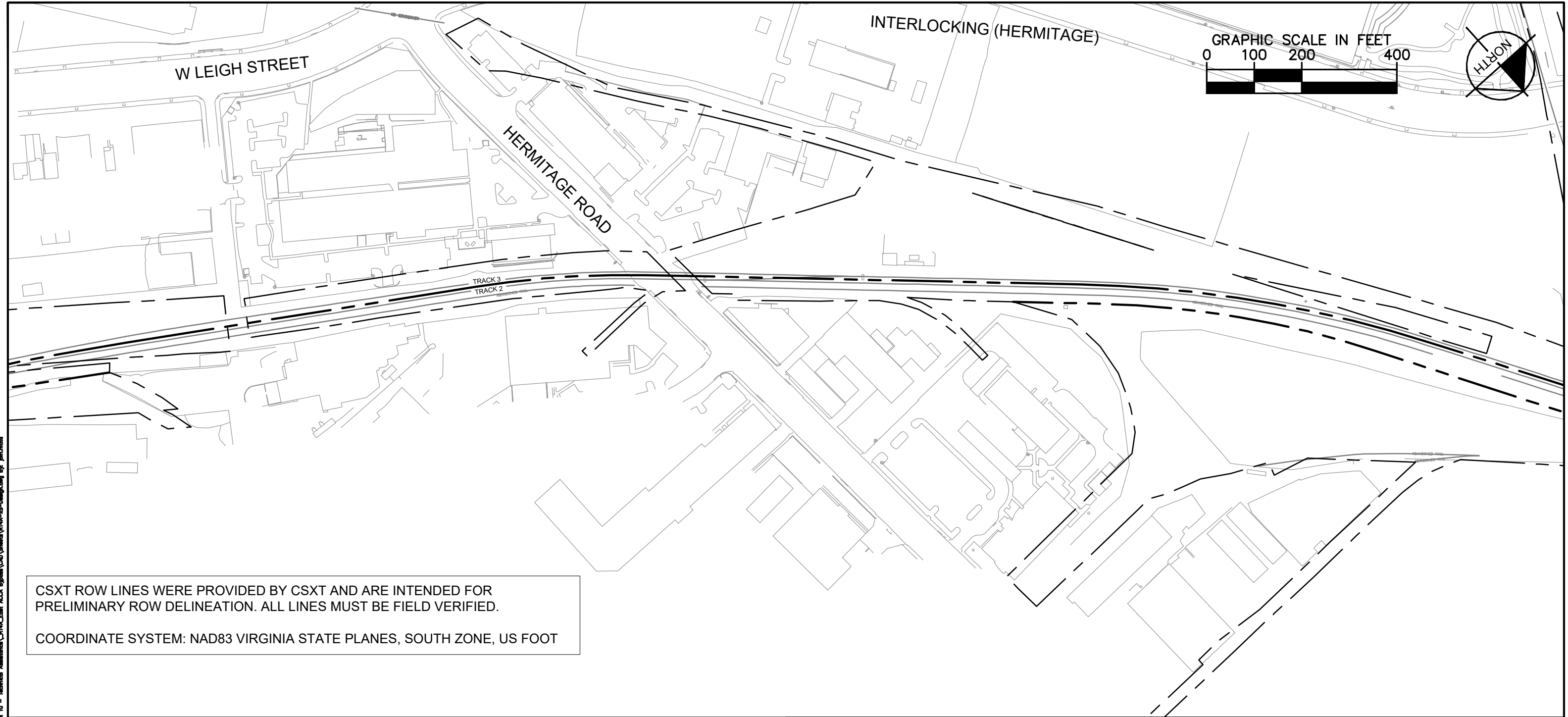


SHEET
EV-222
OF
EV-283

Mar 16 2021 03:01 pm K:\VIA\Tweak\113282000 - Atlantic Gateway Program\Production\VAL\Task 10 - Technical Assistance\R14A-East ACCA Bypass\CAD\Sheet\R14A-2-Design.dwg By: jrm.mda

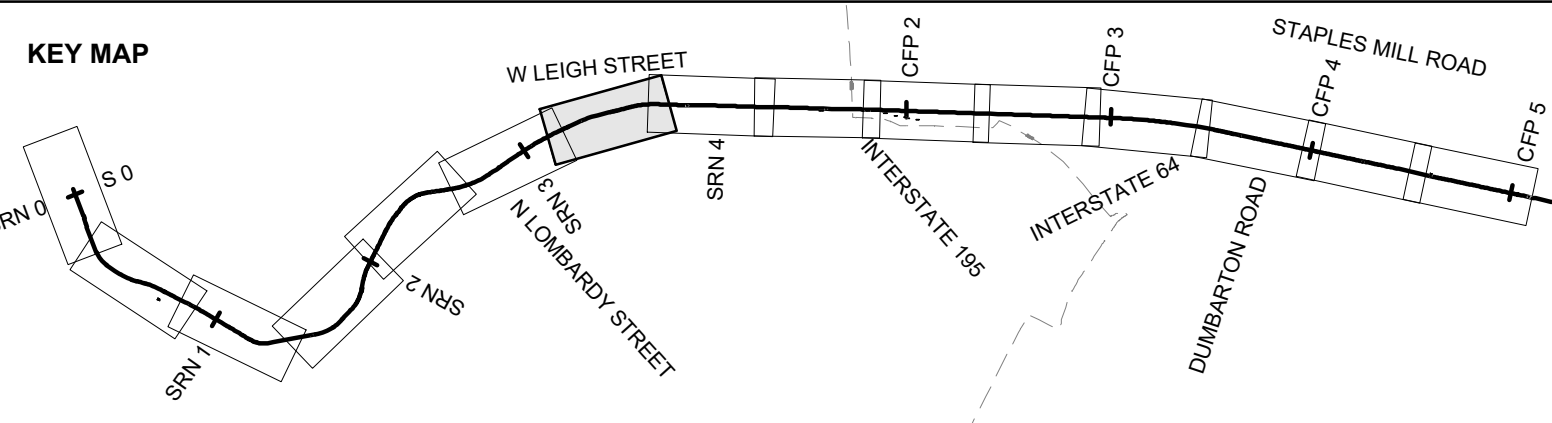


Mar 16 2021 03:01 pm K:\VIA\Tweak\13282000 - Atlantic Gateway Program\Production\VAL\Task 10 - Technical Assistance\R14A-East ACCA Bypass\CAD\Sheets\R14A-2-Design.dwg By: jrm.mda



CSXT ROW LINES WERE PROVIDED BY CSXT AND ARE INTENDED FOR PRELIMINARY ROW DELINEATION. ALL LINES MUST BE FIELD VERIFIED.

COORDINATE SYSTEM: NAD83 VIRGINIA STATE PLANES, SOUTH ZONE, US FOOT



	EXISTING TRACK		CSXT-DRPT DELINEATION
	PROPOSED TRACK		JURISDICTION LINE (FROM GIS)
	SHIFTED TRACK		
	CSXT ROW		

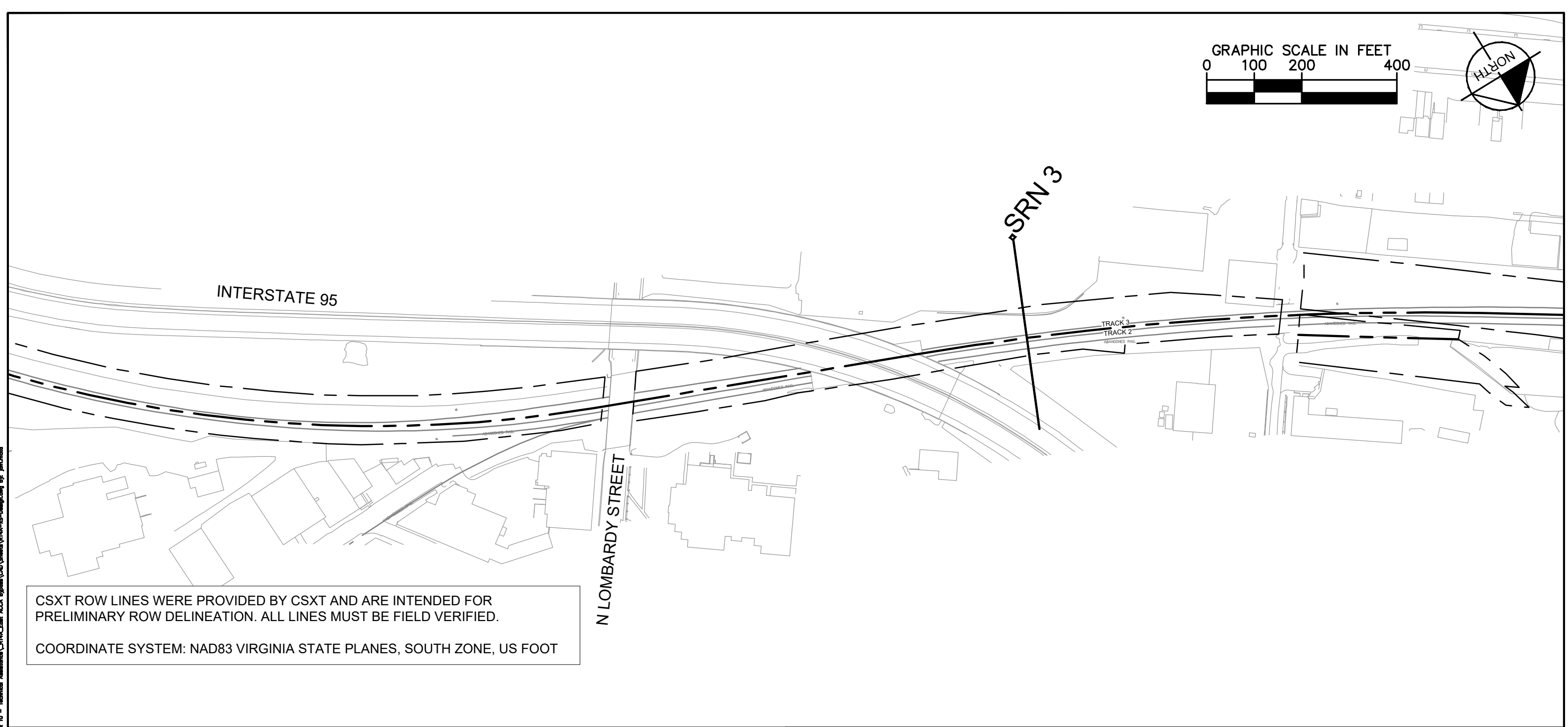
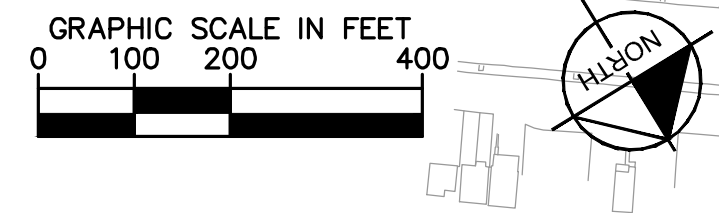


ENHANCED VAL MAPS - DESIGN

R14A-EAST ACCA YARD BYPASS

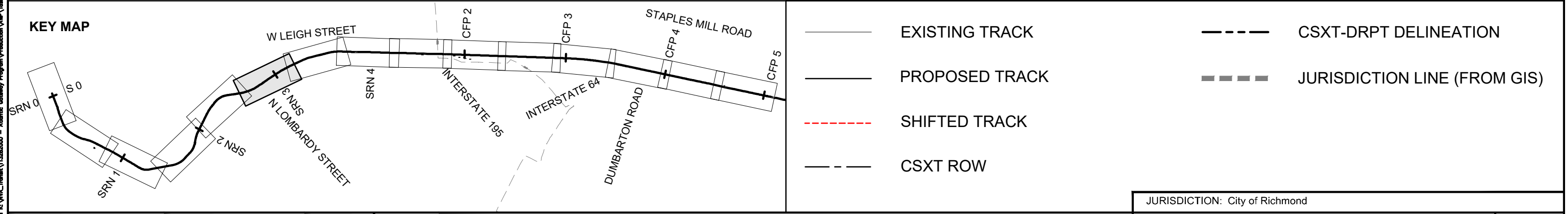
JURISDICTION: City of Richmond	
CSXT VAL MAP:V04662	
DATE: 3/16/2021	
SHEET EV-224 OF EV-283	

Mar 16 2021 03:01 pm K:\VIA\Tweak\13282000 - Atlantic Gateway Program\Production\Map\Task 10 - Technical Assistance\R14A-East ACCA Bypass\CAD\Sheets\R14A-28-Design.dwg By: jrm.mda

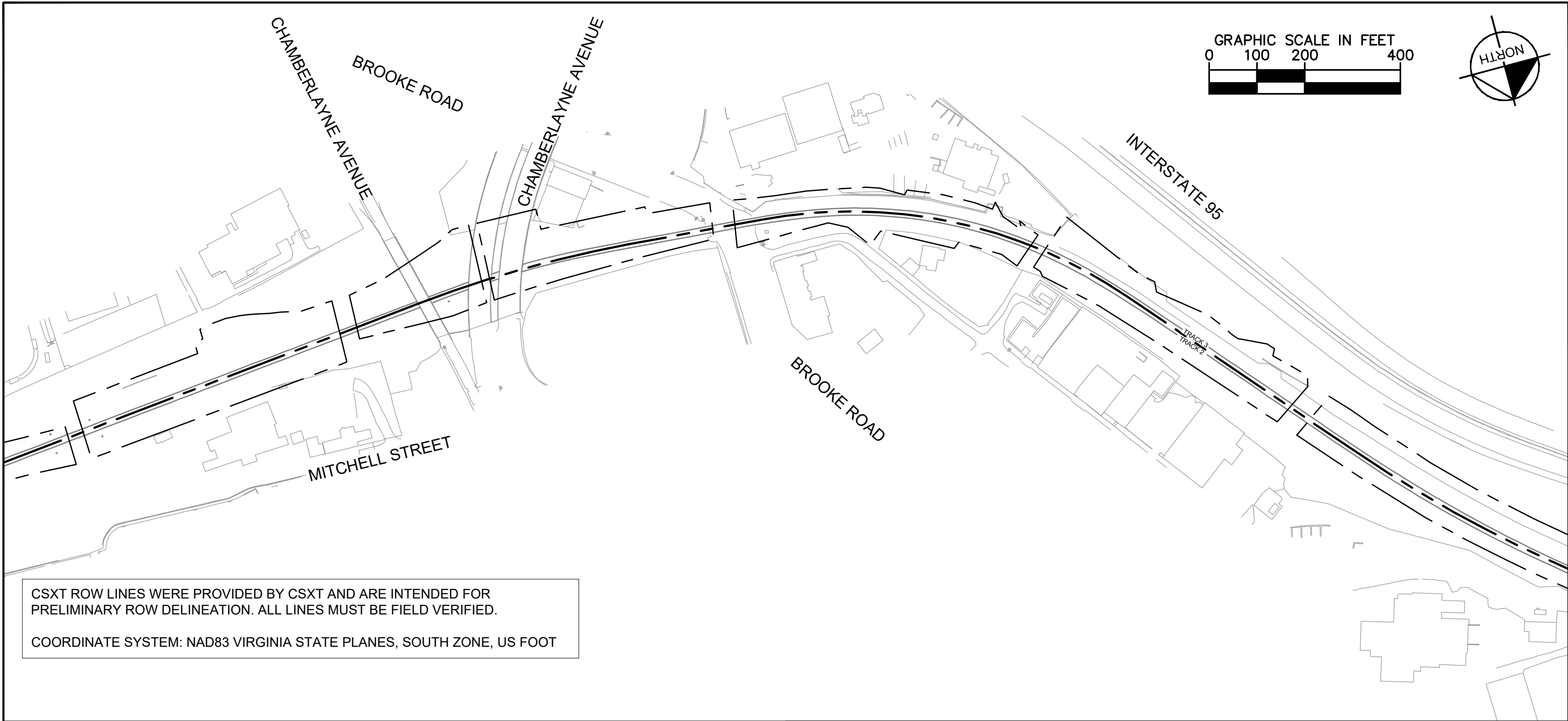


CSXT ROW LINES WERE PROVIDED BY CSXT AND ARE INTENDED FOR PRELIMINARY ROW DELINEATION. ALL LINES MUST BE FIELD VERIFIED.

COORDINATE SYSTEM: NAD83 VIRGINIA STATE PLANES, SOUTH ZONE, US FOOT

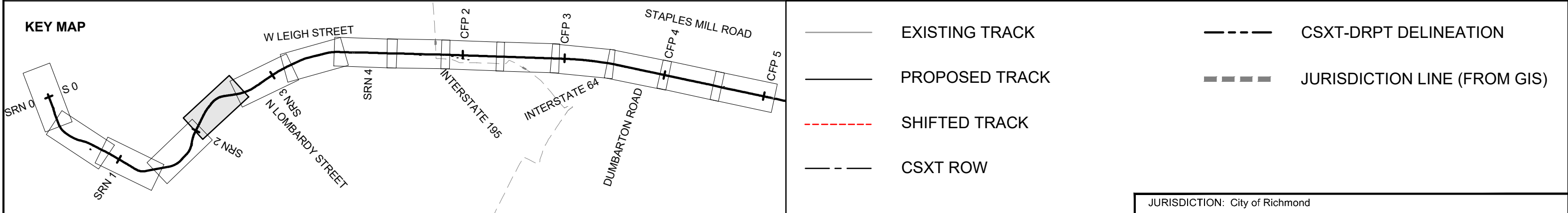


Mar 16 2021 03:01 pm K:\VIA\Trent\13282000 - Atlantic Gateway Program\Production\Map\Task 10 - Technical Assistance\R14A-East ACCA Bypass\CAD\Sheet\R14A-2-Design.dwg By: jrm.mda



CSXT ROW LINES WERE PROVIDED BY CSXT AND ARE INTENDED FOR PRELIMINARY ROW DELINEATION. ALL LINES MUST BE FIELD VERIFIED.

COORDINATE SYSTEM: NAD83 VIRGINIA STATE PLANES, SOUTH ZONE, US FOOT

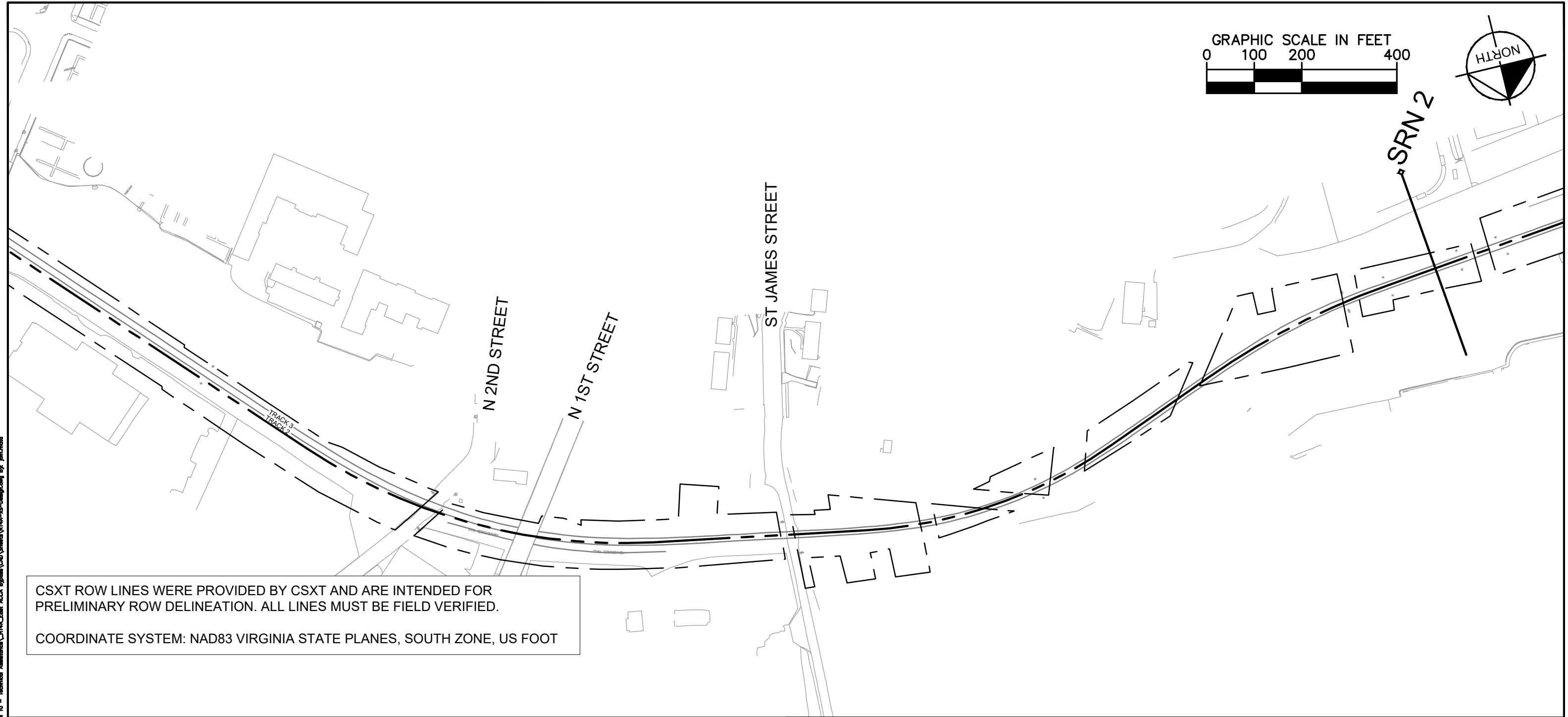


ENHANCED VAL MAPS - DESIGN

R14A-EAST ACCA YARD BYPASS

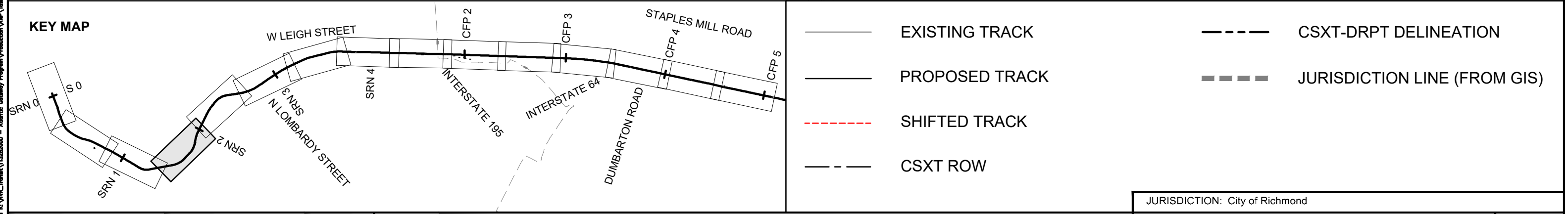
JURISDICTION: City of Richmond	
CSXT VAL MAP:V04663	
DATE: 3/16/2021	
SHEET EV-226 OF EV-283	

Mar 16 2021 03:01 pm K:\VIA\Trent\113282000 - Atlantic Gateway Program\Production\Map\Task 10 - Technical Assistance\R14A-East ACCA Bypass\CAD\Sheets\R14A-2-Design.dwg By: jrm.mda

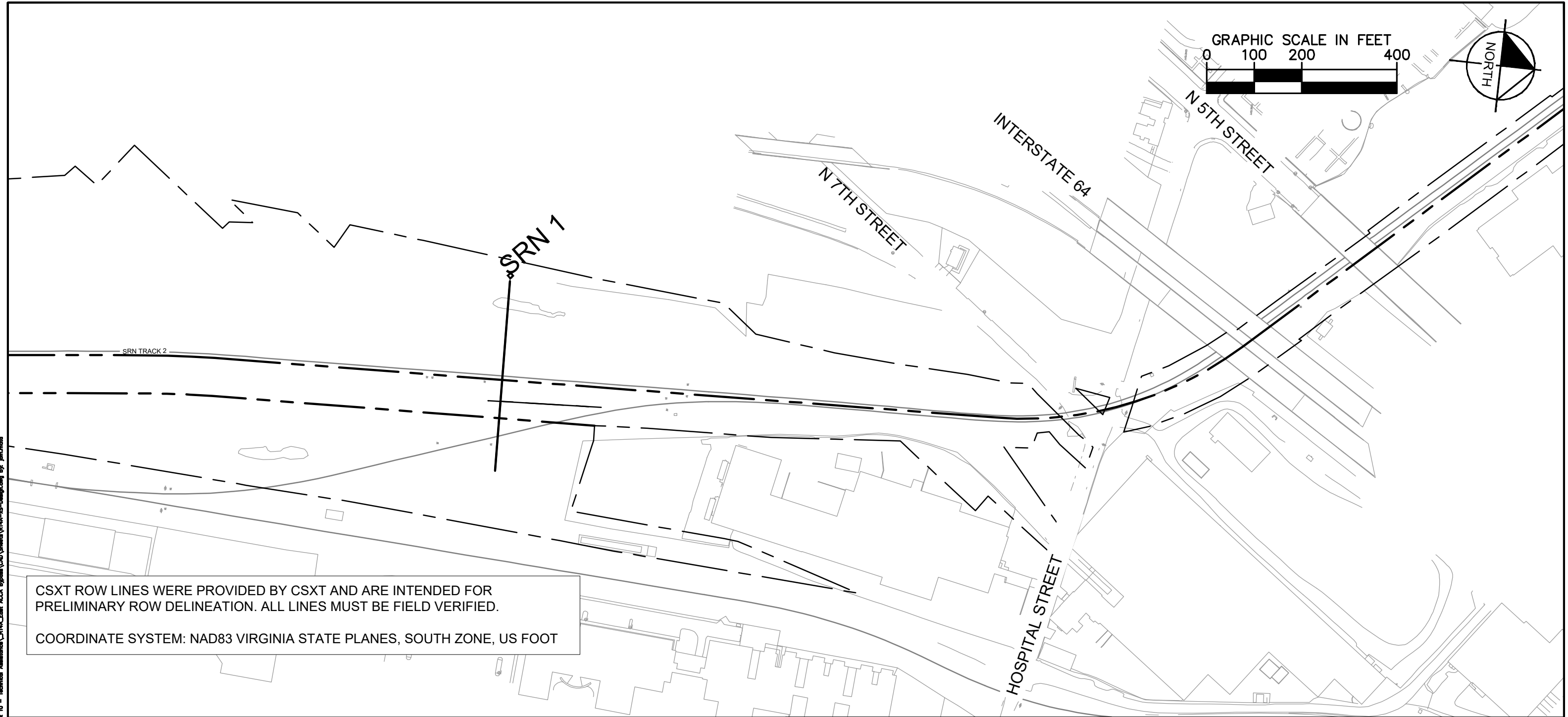


CSXT ROW LINES WERE PROVIDED BY CSXT AND ARE INTENDED FOR PRELIMINARY ROW DELINEATION. ALL LINES MUST BE FIELD VERIFIED.

COORDINATE SYSTEM: NAD83 VIRGINIA STATE PLANES, SOUTH ZONE, US FOOT

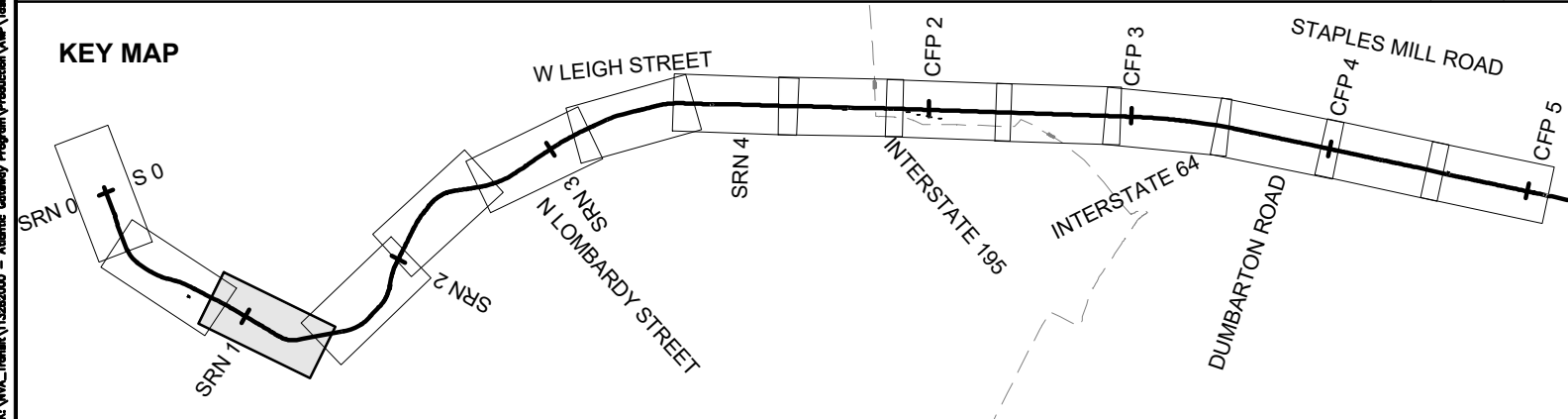


Mar 16 2021 03:01 pm K:\V\VAL_Traffic\13282000 - Atlantic Gateway Program\Production\Map\Task 10 - Technical Assistance\R14A-East ACCA Bypass\CAD\Sheets\R14A-2-Design.dwg By: jrm.mda



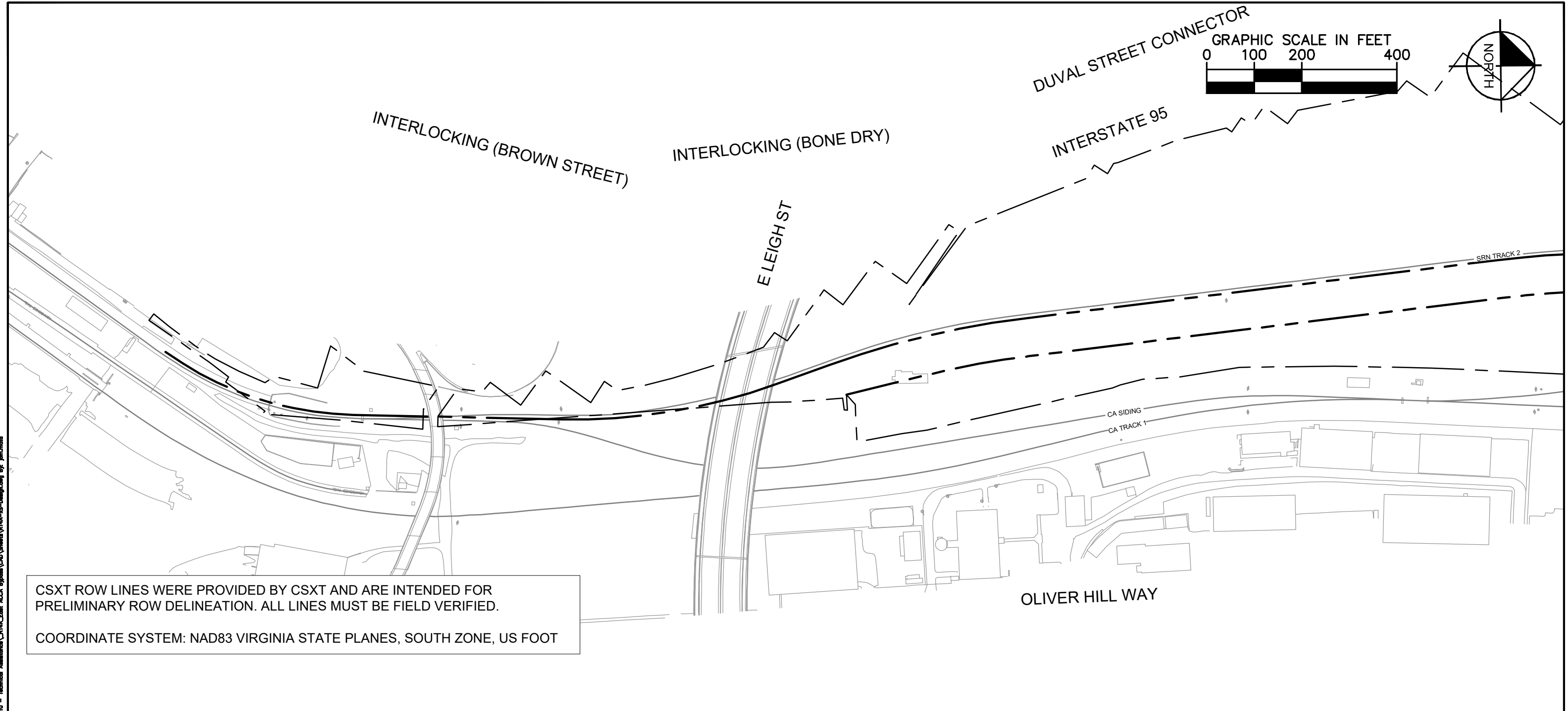
CSXT ROW LINES WERE PROVIDED BY CSXT AND ARE INTENDED FOR PRELIMINARY ROW DELINEATION. ALL LINES MUST BE FIELD VERIFIED.

COORDINATE SYSTEM: NAD83 VIRGINIA STATE PLANES, SOUTH ZONE, US FOOT



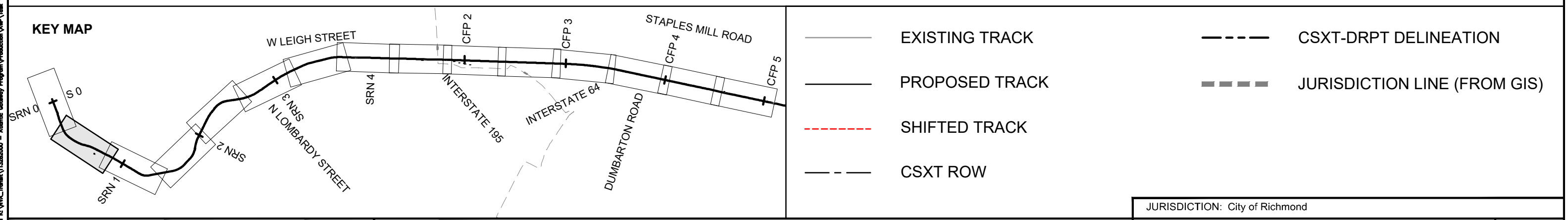
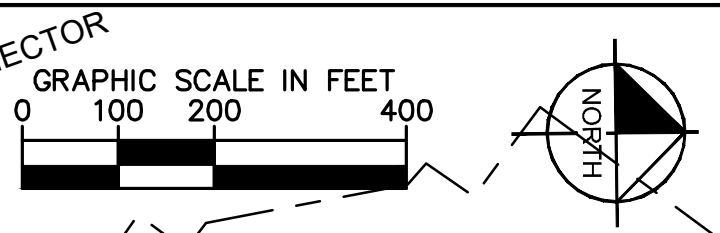
	EXISTING TRACK		CSXT-DRPT DELINEATION
	PROPOSED TRACK		JURISDICTION LINE (FROM GIS)
	SHIFTED TRACK		
	CSXT ROW		

Mar 16 2021 03:01 pm K:\VIA\Trent\113282000 - Atlantic Gateway Program\Production\VAL\Task 10 - Technical Assistance\R14A-East ACCA Bypass\CAD\Sheets\R14A-2-Design.dwg By: jrm.mda

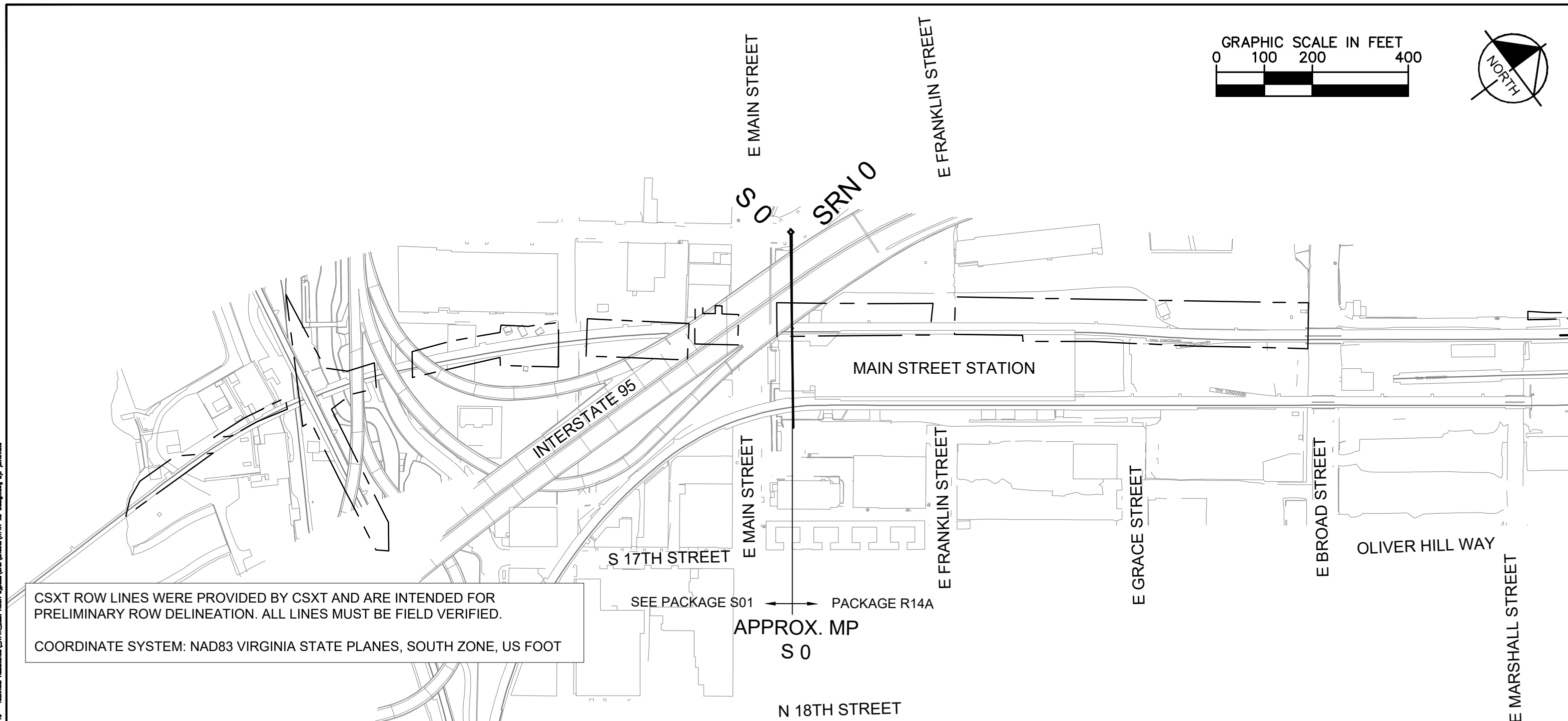
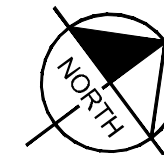
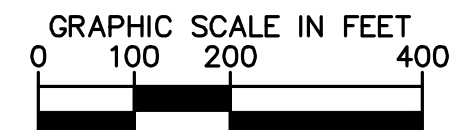


CSXT ROW LINES WERE PROVIDED BY CSXT AND ARE INTENDED FOR PRELIMINARY ROW DELINEATION. ALL LINES MUST BE FIELD VERIFIED.

COORDINATE SYSTEM: NAD83 VIRGINIA STATE PLANES, SOUTH ZONE, US FOOT

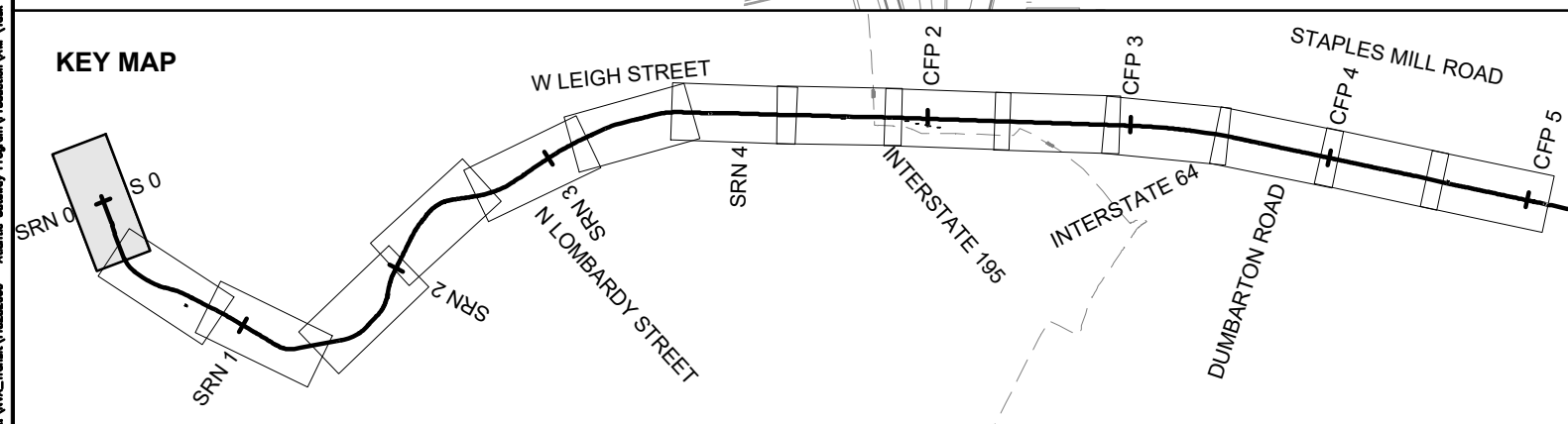


- | | | | |
|--|----------------|--|------------------------------|
| | EXISTING TRACK | | CSXT-DRPT DELINEATION |
| | PROPOSED TRACK | | JURISDICTION LINE (FROM GIS) |
| | SHIFTED TRACK | | |
| | CSXT ROW | | |



CSXT ROW LINES WERE PROVIDED BY CSXT AND ARE INTENDED FOR PRELIMINARY ROW DELINEATION. ALL LINES MUST BE FIELD VERIFIED.

COORDINATE SYSTEM: NAD83 VIRGINIA STATE PLANES, SOUTH ZONE, US FOOT



EXISTING TRACK

PROPOSED TRACK

SHIFTED TRACK

CSXT ROW

CSXT-DRPT DELINEATION

JURISDICTION LINE (FROM GIS)

JURISDICTION: City of Richmond

CSXT VAL MAP:V04666

DATE: 3/16/2021

Kimley»Horn

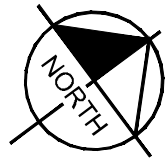
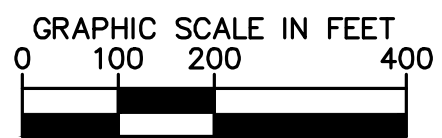
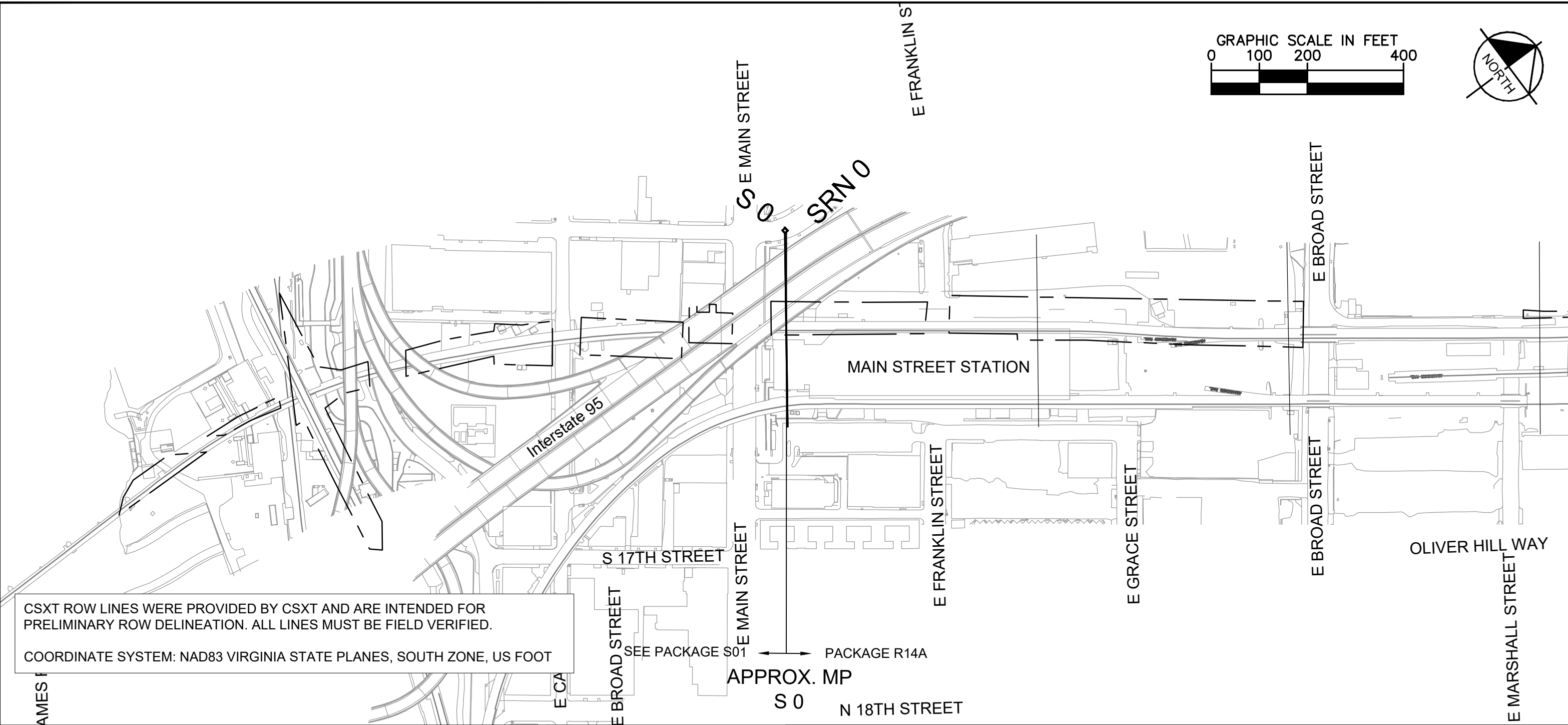
SHEET
EV-230
OF
EV-283

ENHANCED VAL MAPS - DESIGN

R14A-EAST ACCA YARD BYPASS



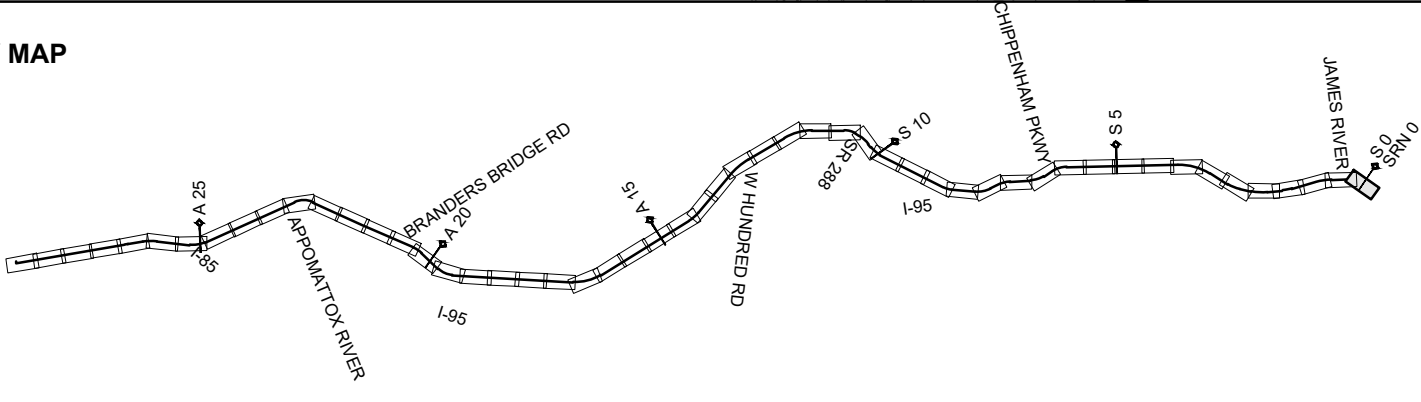
Mar 16 2021 04:14 pm K:\VVA_Traffic\13282000 - Atlantic Gateway Program\Production\Map\Task 10 - Technical Assistance\S1A-James River Connection\CAD\Sheet\S1A-US-Design-Layout.dwg Bp: jmm:mdt



CSXT ROW LINES WERE PROVIDED BY CSXT AND ARE INTENDED FOR PRELIMINARY ROW DELINEATION. ALL LINES MUST BE FIELD VERIFIED.

COORDINATE SYSTEM: NAD83 VIRGINIA STATE PLANES, SOUTH ZONE, US FOOT

KEY MAP



- | | | | |
|--|----------------|--|------------------------------|
| | EXISTING TRACK | | CSXT-DRPT DELINEATION |
| | PROPOSED TRACK | | JURISDICTION LINE (FROM GIS) |
| | SHIFTED TRACK | | |
| | CSXT ROW | | |

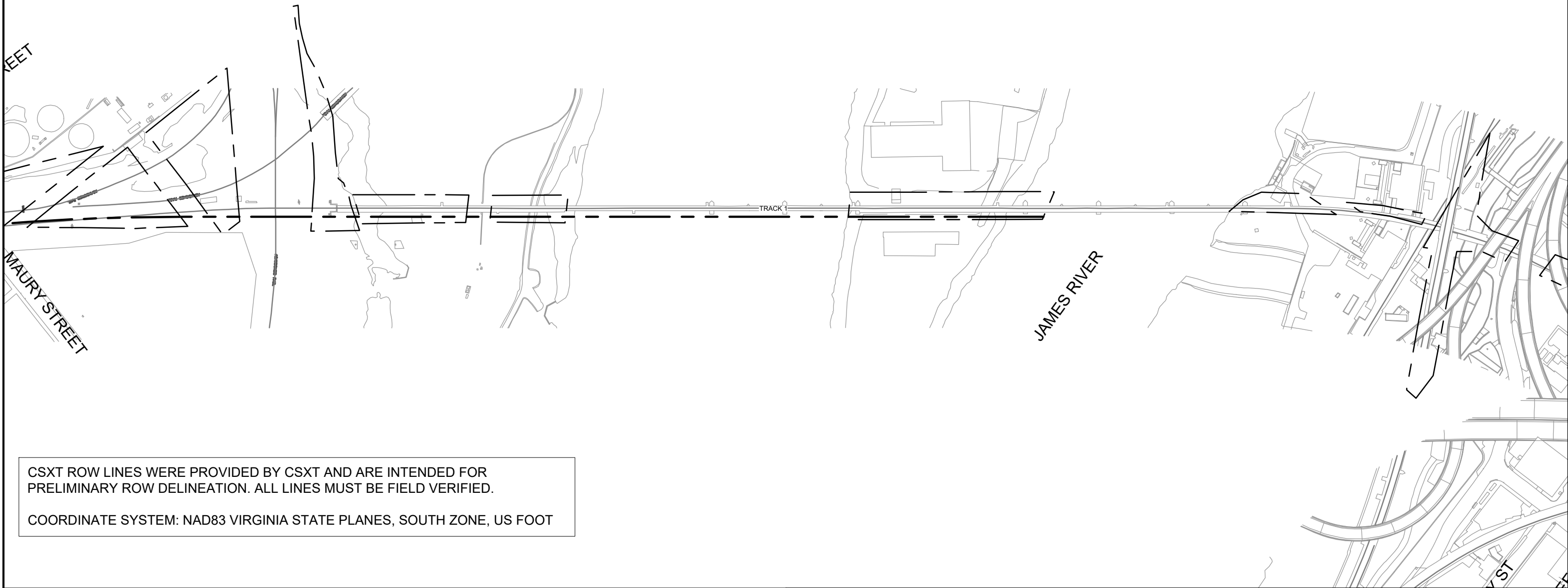
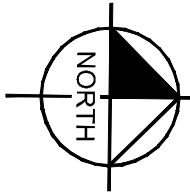
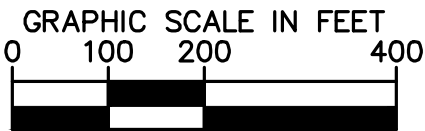


ENHANCED VAL MAPS - DESIGN

S1A - JAMES RIVER CONNECTION

JURISDICTION: City of Richmond	
CSXT VAL MAP:V04670	
DATE: 3/16/2021	
SHEET EV-231 OF EV-283	

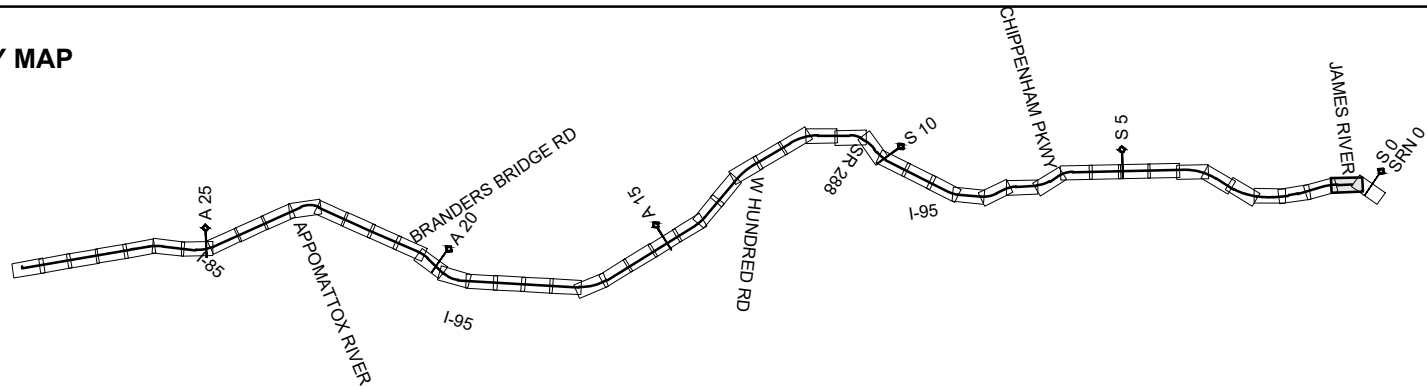
Mar 16 2021 04:14 pm K:\VIA_Traffic\13282000 - Atlantic Gateway Program\Production\Map\Task 10 - Technical Assistance\S1A James River Connection\CAD\Sheet\S1A_US-Design-Layout.dwg Bp. James



CSXT ROW LINES WERE PROVIDED BY CSXT AND ARE INTENDED FOR PRELIMINARY ROW DELINEATION. ALL LINES MUST BE FIELD VERIFIED.

COORDINATE SYSTEM: NAD83 VIRGINIA STATE PLANES, SOUTH ZONE, US FOOT

KEY MAP



- | | | | |
|--|----------------|--|------------------------------|
| | EXISTING TRACK | | CSXT-DRPT DELINEATION |
| | PROPOSED TRACK | | JURISDICTION LINE (FROM GIS) |
| | SHIFTED TRACK | | |
| | CSXT ROW | | |

JURISDICTION: City of Richmond



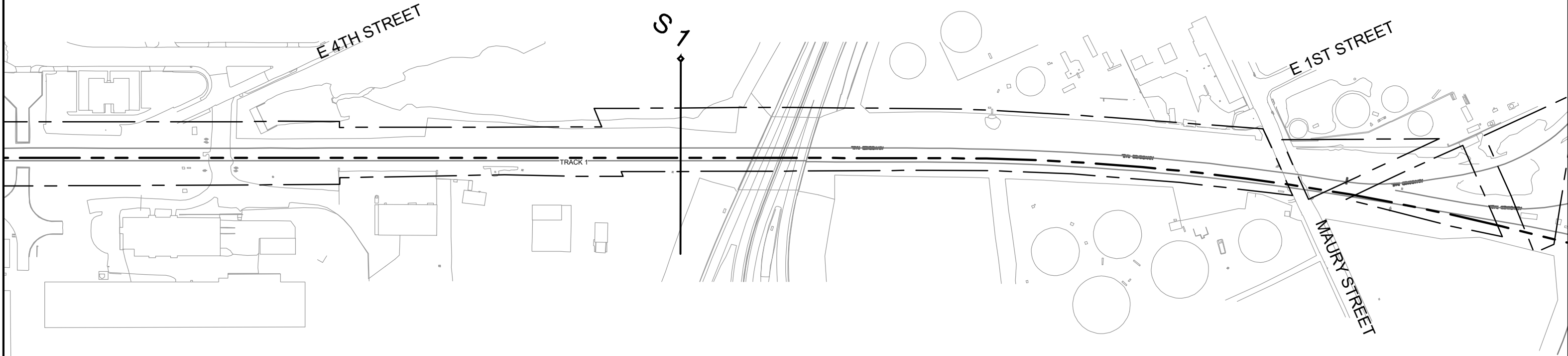
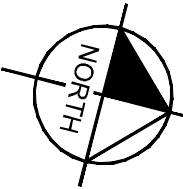
ENHANCED VAL MAPS - DESIGN
S1A - JAMES RIVER CONNECTION

CSXT VAL MAP:V04670
DATE: 3/16/2021



SHEET
EV-232
OF
EV-283

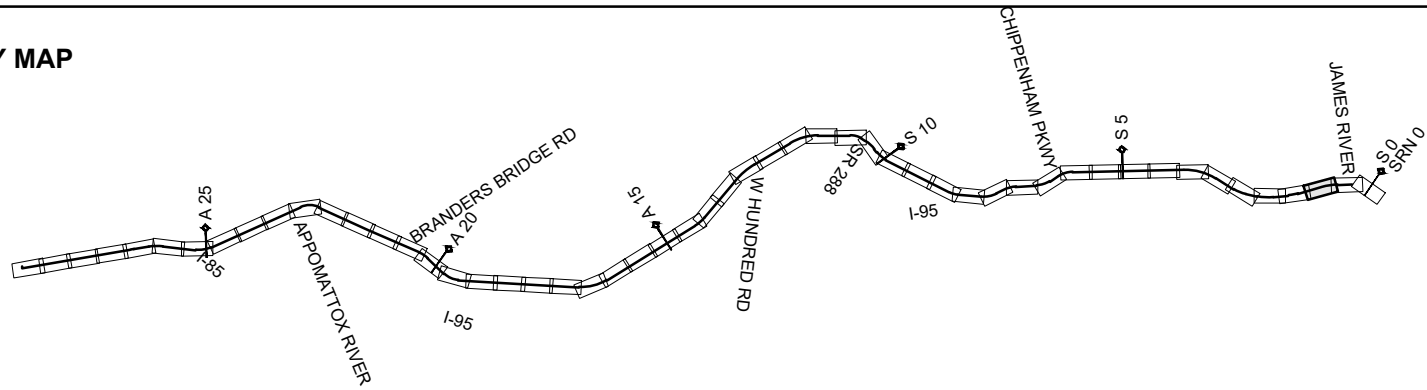
Mar 16 2021 04:14 pm K:\VIA_Traffic\Production\Production\Map\Task 10 - Technical Assistance\S1A James River Connection\CAD\Sheet\S1A_US-Design-Layout.dwg Bp James



CSXT ROW LINES WERE PROVIDED BY CSXT AND ARE INTENDED FOR PRELIMINARY ROW DELINEATION. ALL LINES MUST BE FIELD VERIFIED.

COORDINATE SYSTEM: NAD83 VIRGINIA STATE PLANES, SOUTH ZONE, US FOOT

KEY MAP



- | | | | |
|--|----------------|--|------------------------------|
| | EXISTING TRACK | | CSXT-DRPT DELINEATION |
| | PROPOSED TRACK | | JURISDICTION LINE (FROM GIS) |
| | SHIFTED TRACK | | |
| | CSXT ROW | | |

JURISDICTION: City of Richmond



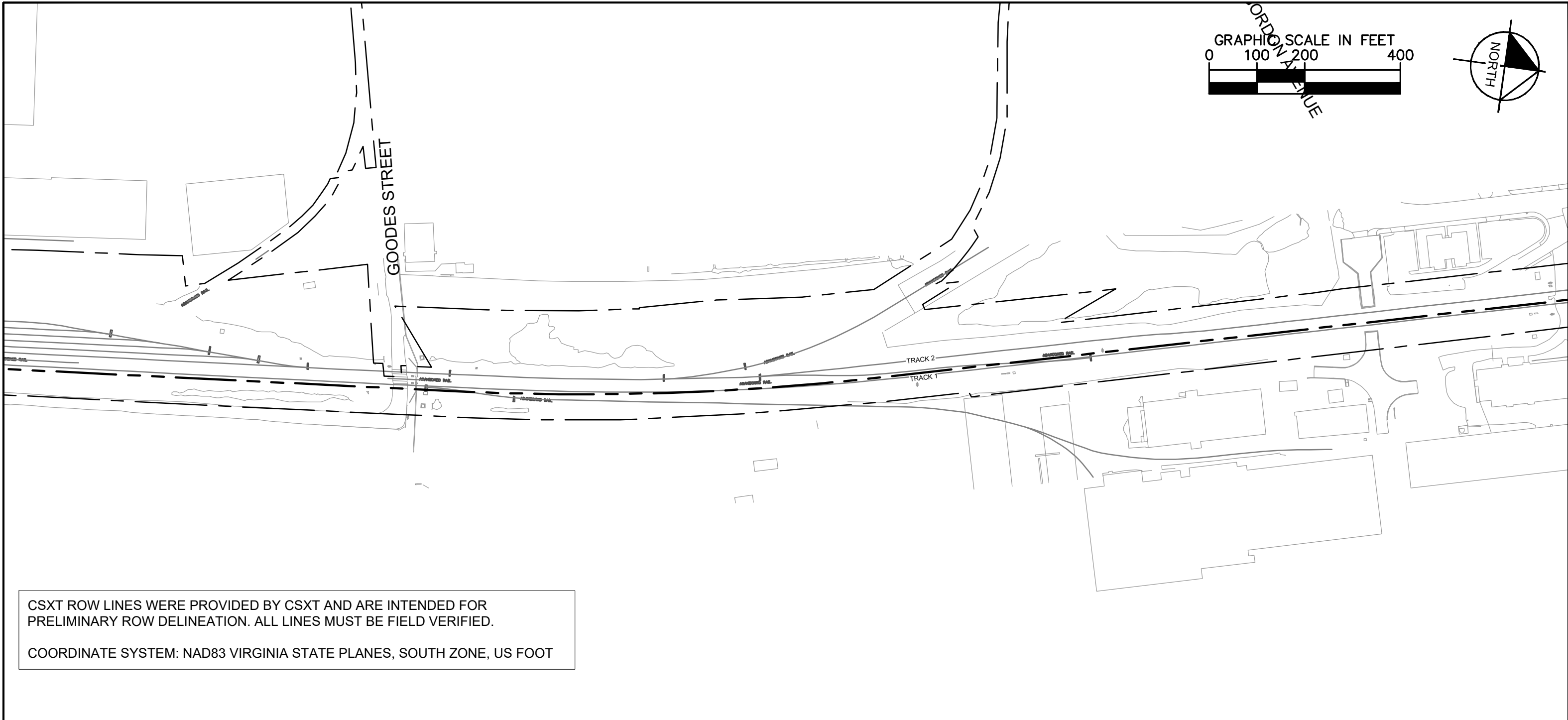
ENHANCED VAL MAPS - DESIGN
S1A - JAMES RIVER CONNECTION

CSXT VAL MAP:V04671
DATE: 3/16/2021

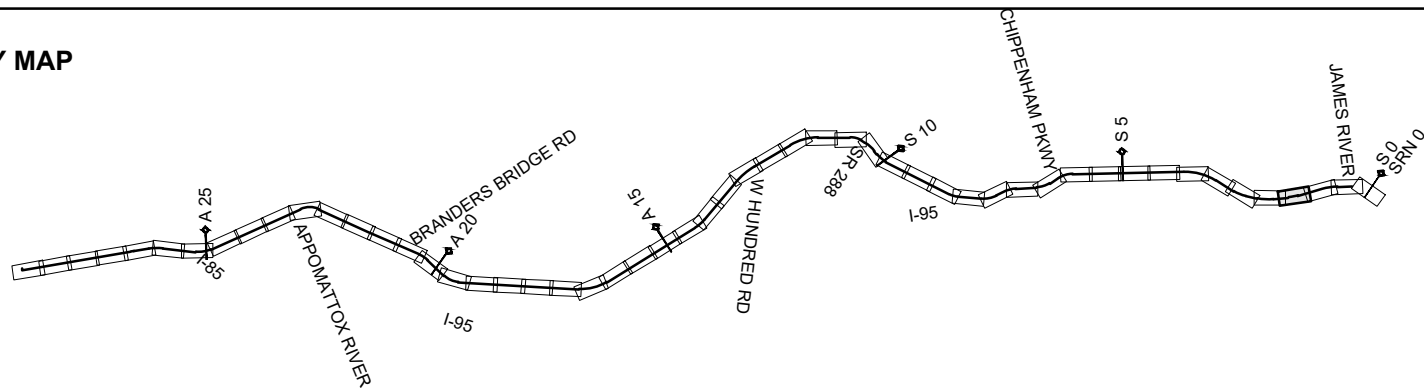


SHEET
EV-233
OF
EV-283

Mar 16 2021 04:14 pm K:\VIA_Traffic\Production\Production\Map\Task 10 - Technical Assistance\S1A James River Connection\CAD\Sheet\S1A_US-Design-Layout.dwg Bp: jmm:mdc



KEY MAP



- | | | | |
|--|----------------|--|------------------------------|
| | EXISTING TRACK | | CSXT-DRPT DELINEATION |
| | PROPOSED TRACK | | JURISDICTION LINE (FROM GIS) |
| | SHIFTED TRACK | | |
| | CSXT ROW | | |

JURISDICTION: City of Richmond



ENHANCED VAL MAPS - DESIGN

S1A - JAMES RIVER CONNECTION

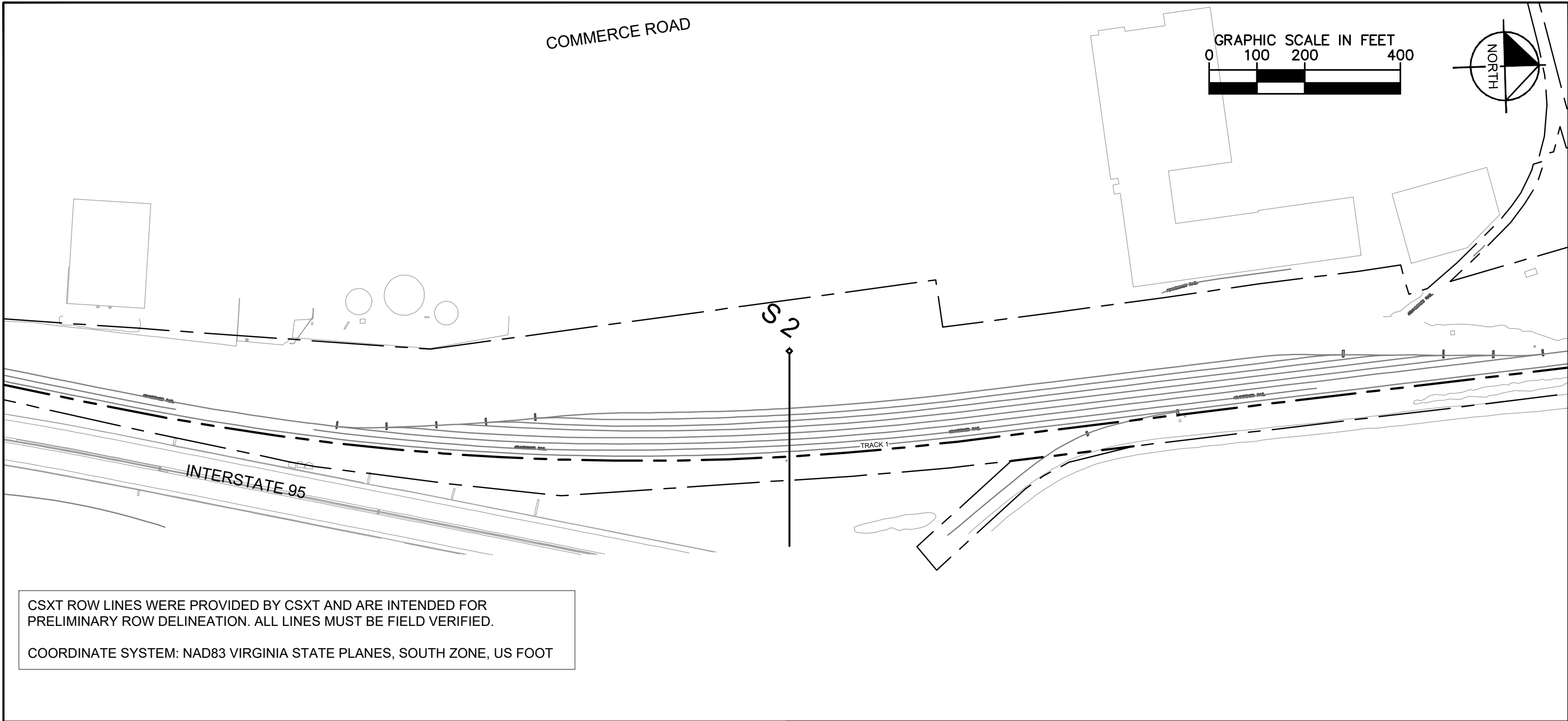
CSXT VAL MAP:V04671

DATE: 3/16/2021



SHEET
EV-234
OF
EV-283

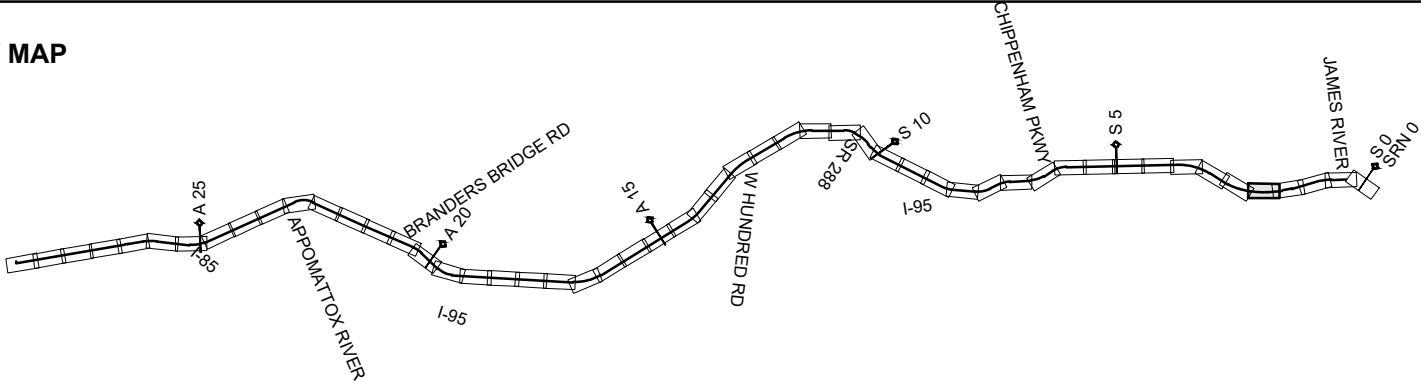
Mar 16 2021 04:14 pm K:\VVA_Traffic\13282000 - Atlantic Gateway Program\Production\Map\Task 10 - Technical Assistance\S1A James River Connection\CAD\Sheet\S1A_US-Design-Layout.dwg Bp: jmm:mdc



CSXT ROW LINES WERE PROVIDED BY CSXT AND ARE INTENDED FOR PRELIMINARY ROW DELINEATION. ALL LINES MUST BE FIELD VERIFIED.

COORDINATE SYSTEM: NAD83 VIRGINIA STATE PLANES, SOUTH ZONE, US FOOT

KEY MAP



- | | | | |
|--|----------------|--|------------------------------|
| | EXISTING TRACK | | CSXT-DRPT DELINEATION |
| | PROPOSED TRACK | | JURISDICTION LINE (FROM GIS) |
| | SHIFTED TRACK | | |
| | CSXT ROW | | |

JURISDICTION: City of Richmond



ENHANCED VAL MAPS - DESIGN

S1A - JAMES RIVER CONNECTION

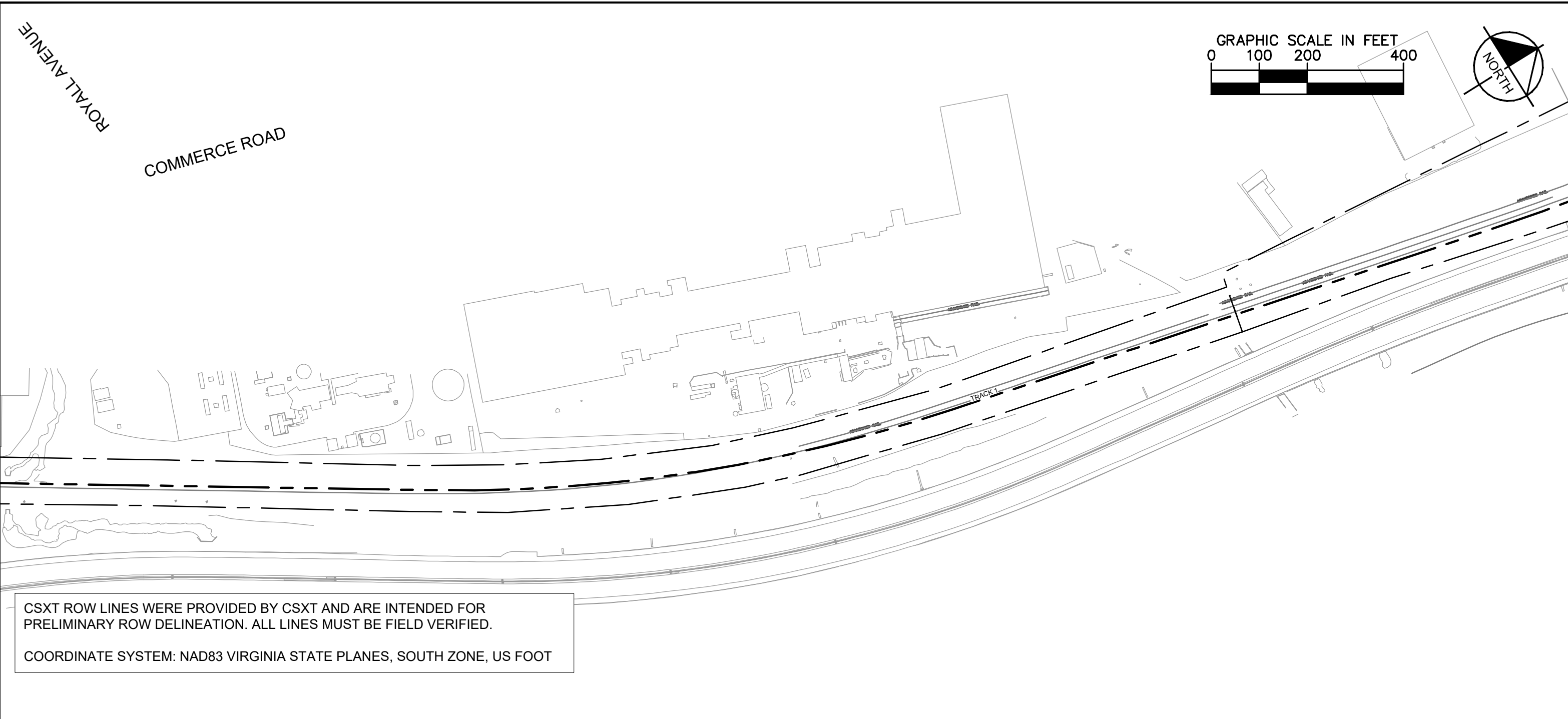
CSXT VAL MAP:V04672

DATE: 3/16/2021



SHEET
EV-235
OF
EV-283

Mar 16 2021 04:14 pm K:\VVA_Traffic\13282000 - Atlantic Gateway Program\Production\Map\Task 10 - Technical Assistance\S1A James River Connection\CAD\Sheet\S1A_US-Design-Layout.dwg Bp: jmm:mlc



KEY MAP

— EXISTING TRACK

— PROPOSED TRACK

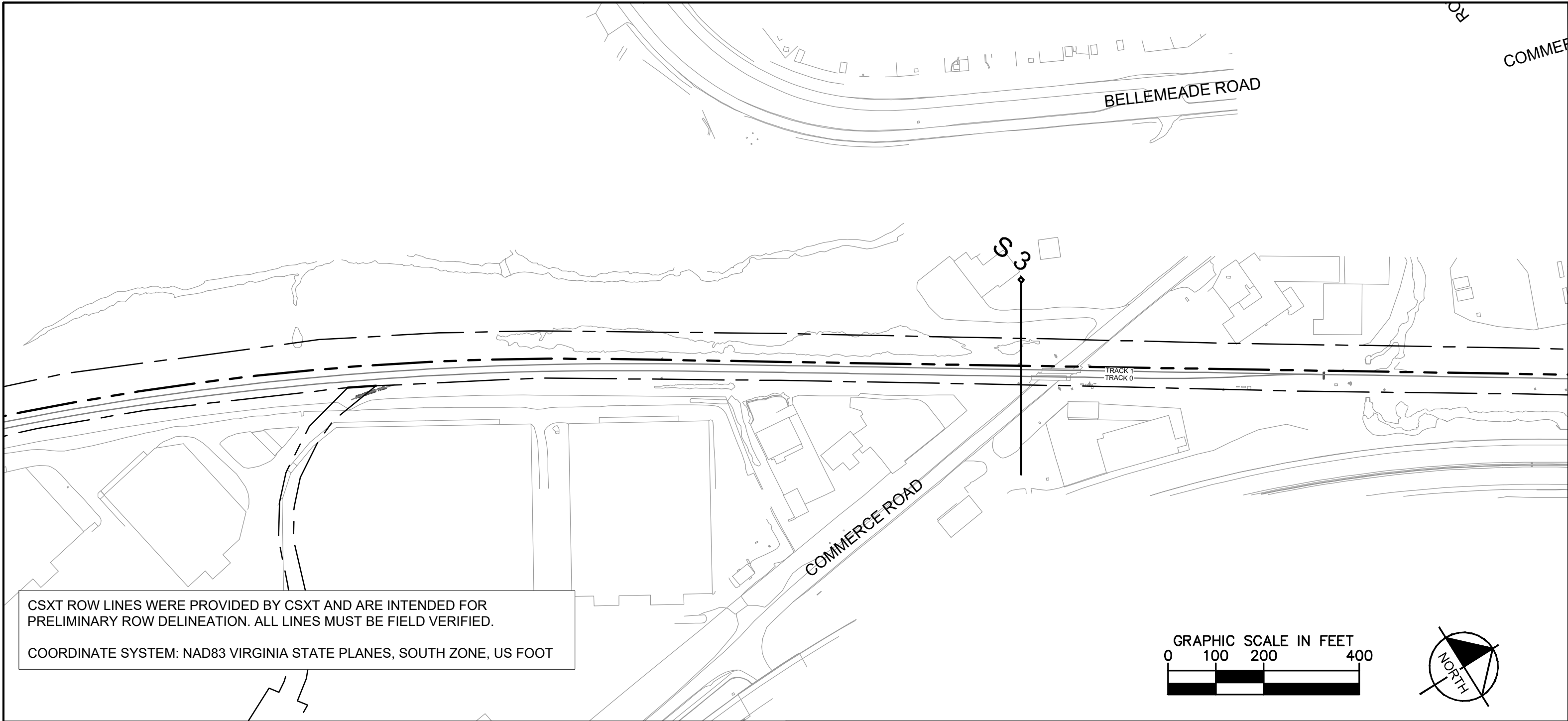
- - - SHIFTED TRACK

- - - CSXT ROW

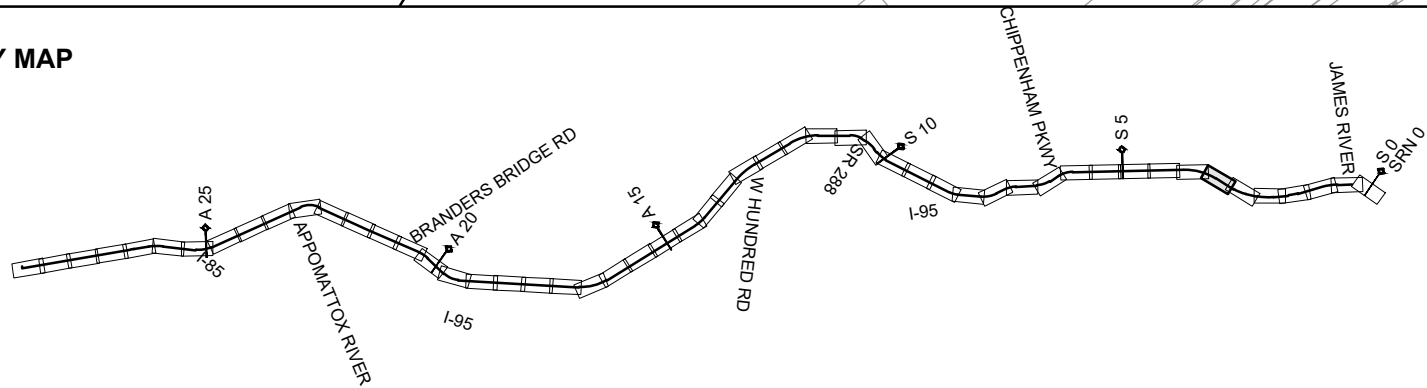
- - - CSXT-DRPT DELINEATION

- - - JURISDICTION LINE (FROM GIS)

Mar 16 2021 04:14 pm K:\VVA_Traffic\13282000 - Atlantic Gateway Program\Production\Map\Task 10 - Technical Assistance\S1A James River Connection\CAD\Sheet\S1A_US-Design-Layout.dwg Bp. jaramila

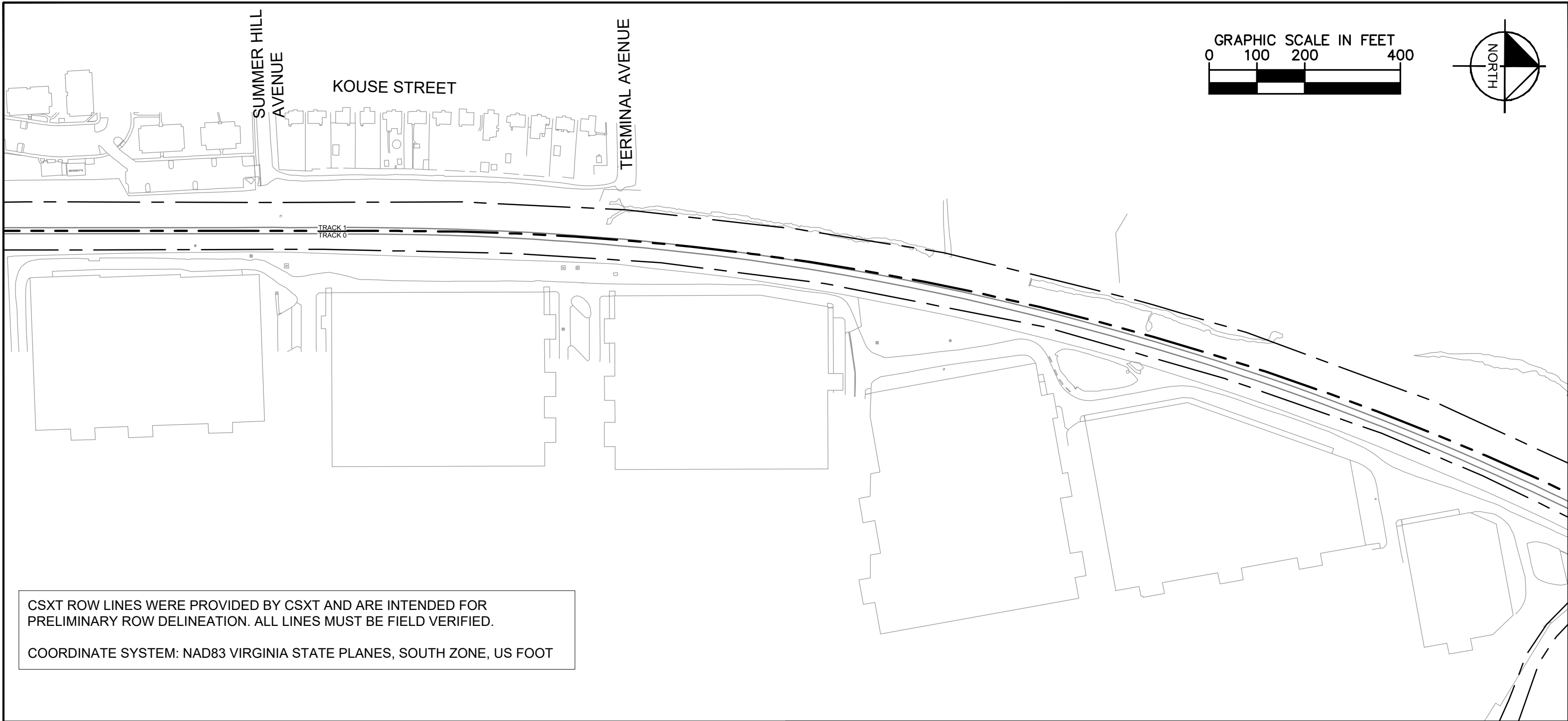


KEY MAP



- EXISTING TRACK
- PROPOSED TRACK
- SHIFTED TRACK
- CSXT ROW
- CSXT-DRPT DELINEATION
- JURISDICTION LINE (FROM GIS)

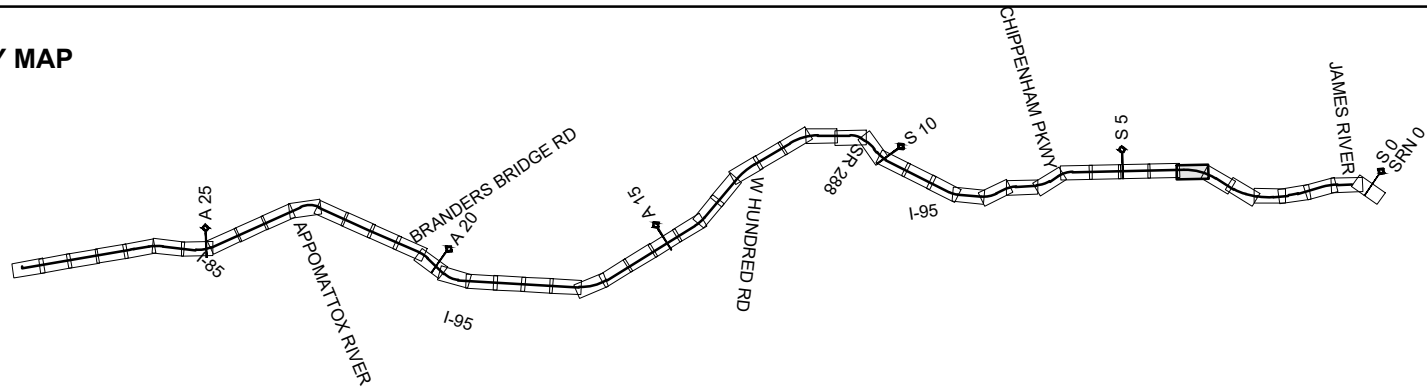
Mar 16 2021 04:14 pm K:\VVA_Traffic\13282000 - Atlantic Gateway Program\Production\Map\Task 10 - Technical Assistance\S1A James River Connection\CAD\Sheet\S1A_US-Design-Layout.dwg Bp: jmm:mlt



CSXT ROW LINES WERE PROVIDED BY CSXT AND ARE INTENDED FOR PRELIMINARY ROW DELINEATION. ALL LINES MUST BE FIELD VERIFIED.

COORDINATE SYSTEM: NAD83 VIRGINIA STATE PLANES, SOUTH ZONE, US FOOT

KEY MAP



- | | | | |
|--|----------------|--|------------------------------|
| | EXISTING TRACK | | CSXT-DRPT DELINEATION |
| | PROPOSED TRACK | | JURISDICTION LINE (FROM GIS) |
| | SHIFTED TRACK | | |
| | CSXT ROW | | |



ENHANCED VAL MAPS - DESIGN

S1A - JAMES RIVER CONNECTION

JURISDICTION: City of Richmond/Chesterfield County

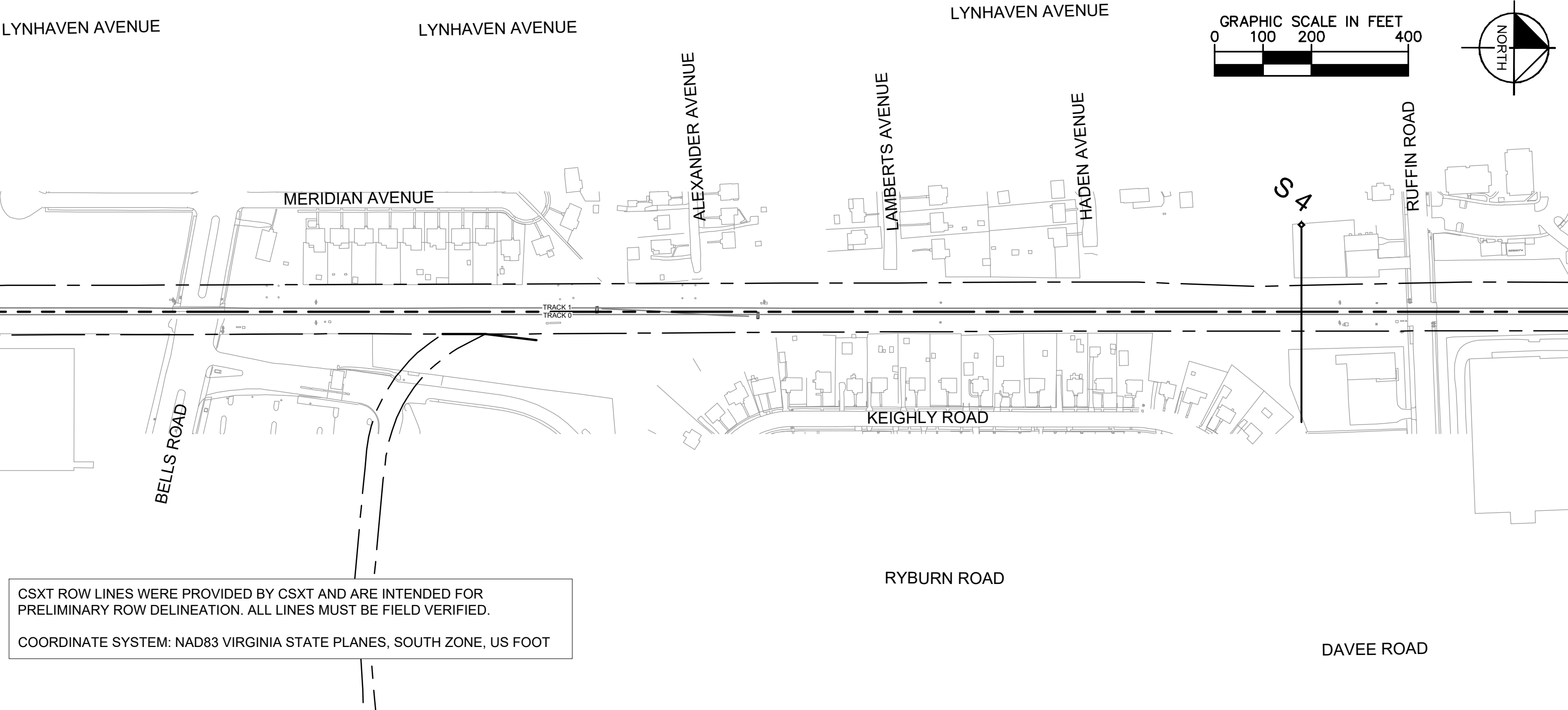
CSXT VAL MAP:V04676

DATE: 3/16/2021



SHEET
EV-238
OF
EV-283

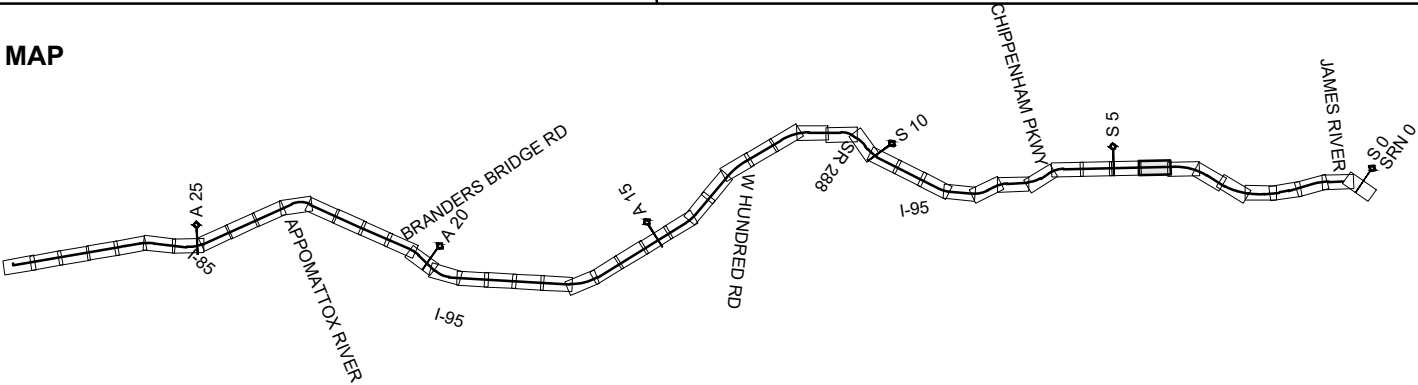
Mar 16 2021 04:14 pm K:\VIA_Traffic\13282000 - Atlantic Gateway Program\Production\Map\Task 10 - Technical Assistance\S1A-James River Connection\CAD\Sheet\S1A_US-Design-Layout.dwg Bp. jmm:mls



CSXT ROW LINES WERE PROVIDED BY CSXT AND ARE INTENDED FOR PRELIMINARY ROW DELINEATION. ALL LINES MUST BE FIELD VERIFIED.

COORDINATE SYSTEM: NAD83 VIRGINIA STATE PLANES, SOUTH ZONE, US FOOT

KEY MAP



- | | | | |
|--|----------------|--|------------------------------|
| | EXISTING TRACK | | CSXT-DRPT DELINEATION |
| | PROPOSED TRACK | | JURISDICTION LINE (FROM GIS) |
| | SHIFTED TRACK | | |
| | CSXT ROW | | |



ENHANCED VAL MAPS - DESIGN

S1A - JAMES RIVER CONNECTION

JURISDICTION: City of Richmond/Chesterfield County

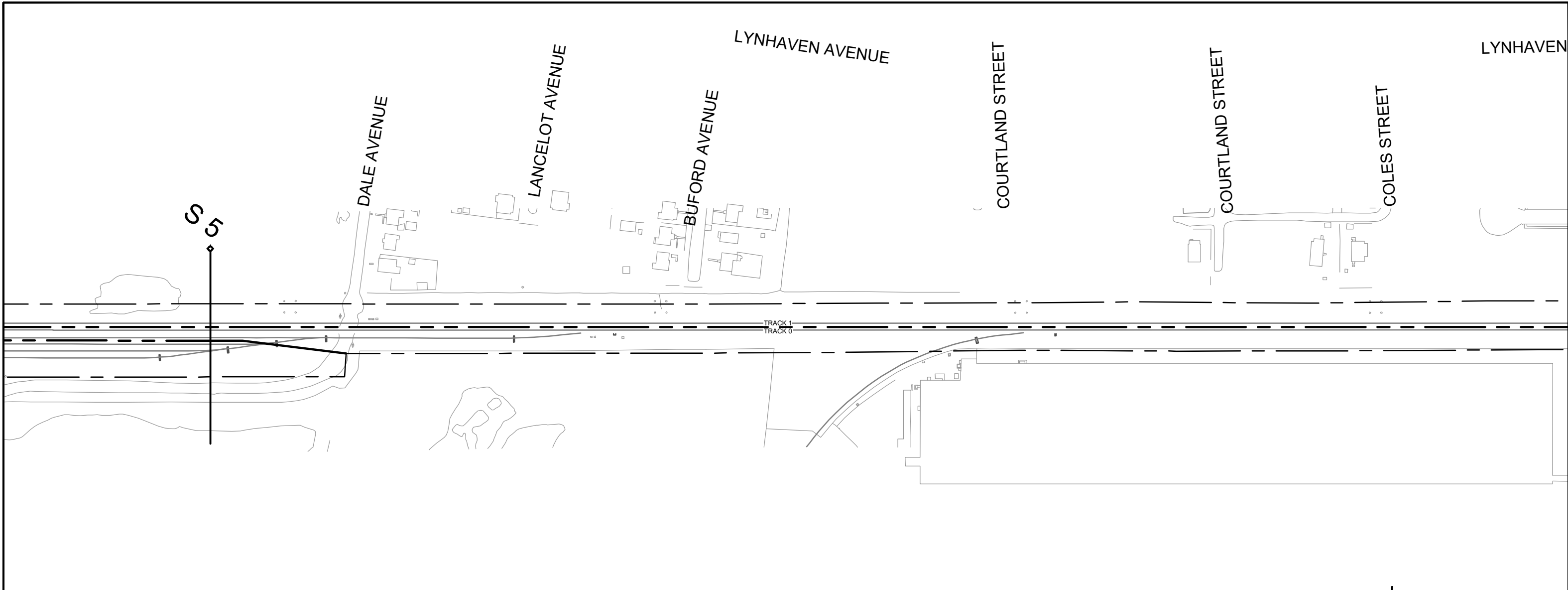
CSXT VAL MAP:V04676

DATE: 3/16/2021



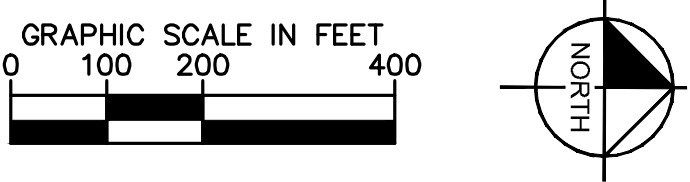
SHEET
EV-239
OF
EV-283

Mar 16 2021 04:14 pm K:\VVA_Traffic\13282000 - Atlantic Gateway Program\Production\Map\Task 10 - Technical Assistance\S1A James River Connection\CAD\Sheet\S1A_US-Design-Layout.dwg Bp. Jmm:mls

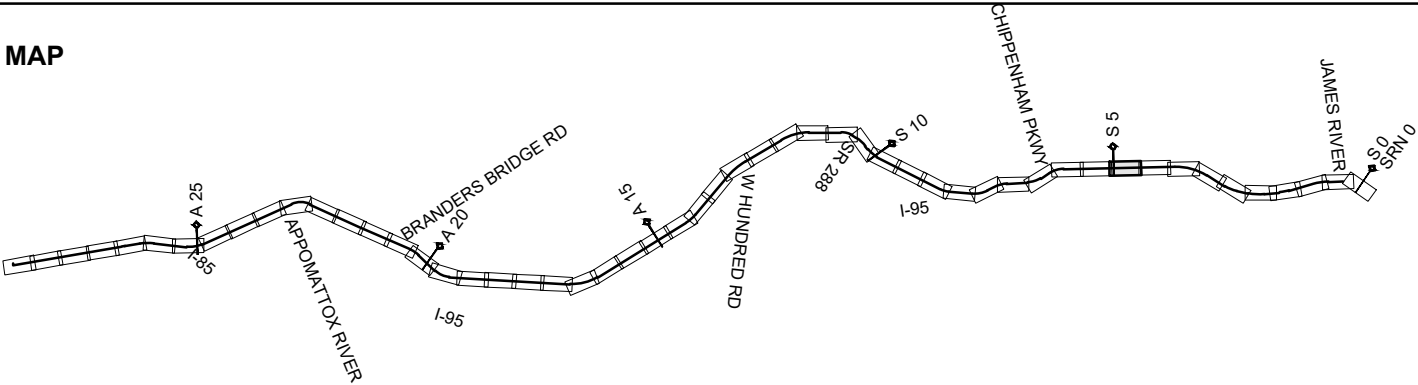


CSXT ROW LINES WERE PROVIDED BY CSXT AND ARE INTENDED FOR PRELIMINARY ROW DELINEATION. ALL LINES MUST BE FIELD VERIFIED.

COORDINATE SYSTEM: NAD83 VIRGINIA STATE PLANES, SOUTH ZONE, US FOOT



KEY MAP



- | | | | |
|--|----------------|--|------------------------------|
| | EXISTING TRACK | | CSXT-DRPT DELINEATION |
| | PROPOSED TRACK | | JURISDICTION LINE (FROM GIS) |
| | SHIFTED TRACK | | |
| | CSXT ROW | | |

JURISDICTION: City of Richmond/Chesterfield County



ENHANCED VAL MAPS - DESIGN

S1A - JAMES RIVER CONNECTION

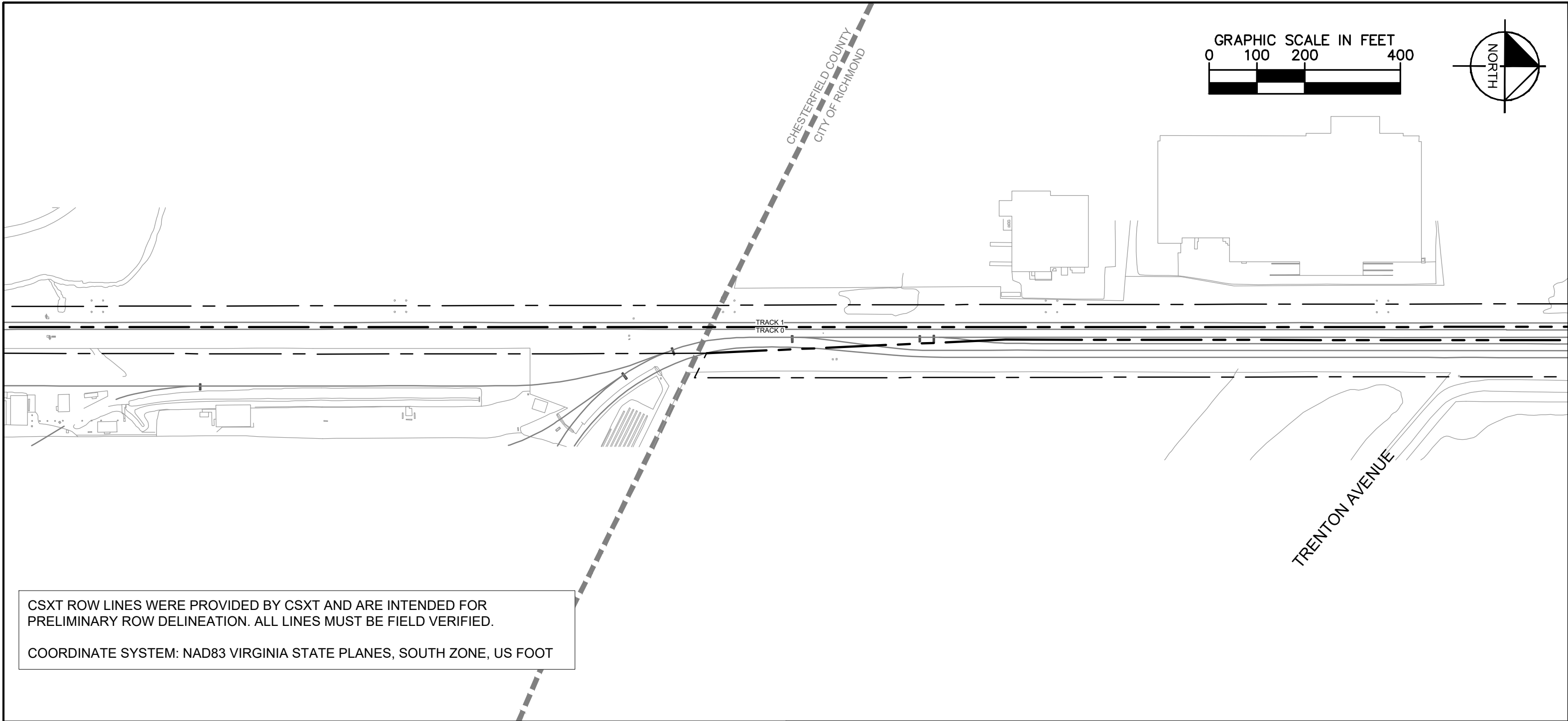
CSXT VAL MAP:V04676

DATE: 3/16/2021

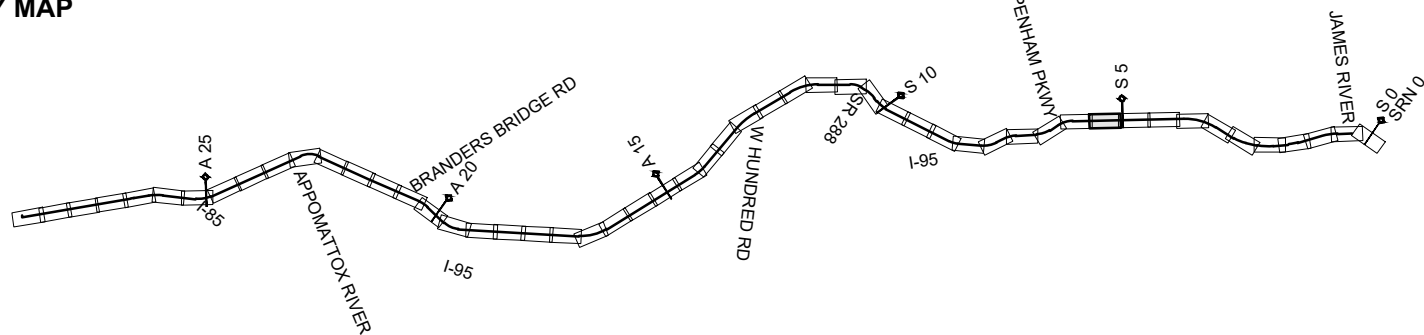


SHEET
EV-240
OF
EV-283

Mar 16 2021 04:15 pm K:\VVA_Trenton\Production\Production\Map\Task 10 - Technical Assistance\S1A James River Connection\CAD\Sheet\S1A_US-Design-Layout.dwg Bp James



KEY MAP



- | | | | |
|--|----------------|--|------------------------------|
| | EXISTING TRACK | | CSXT-DRPT DELINEATION |
| | PROPOSED TRACK | | JURISDICTION LINE (FROM GIS) |
| | SHIFTED TRACK | | |
| | CSXT ROW | | |

JURISDICTION: City of Richmond/Chesterfield County



ENHANCED VAL MAPS - DESIGN

S1A - JAMES RIVER CONNECTION

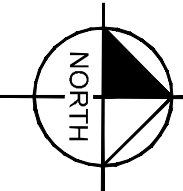
CSXT VAL MAP:V04676

DATE: 3/16/2021

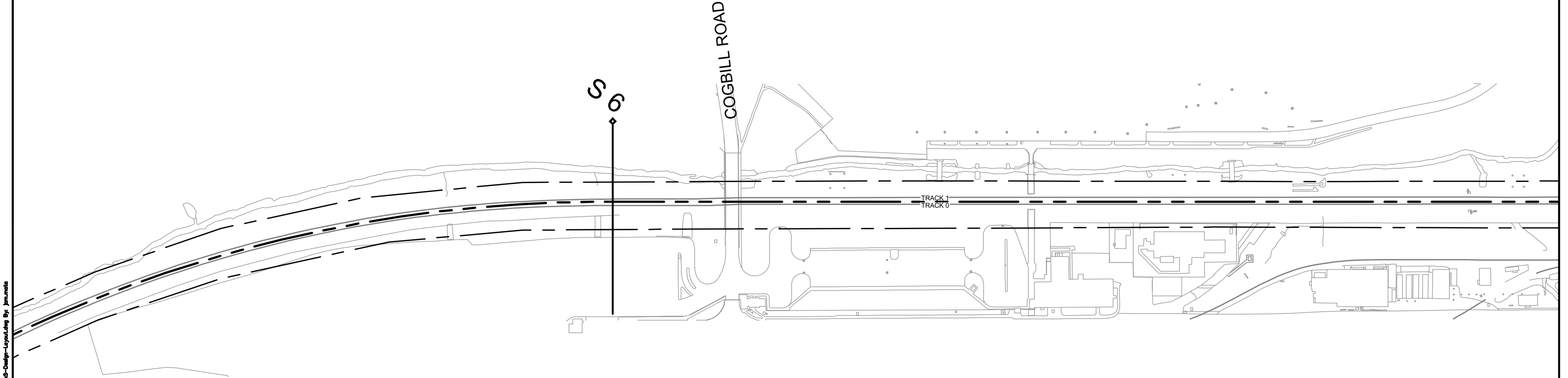


SHEET
EV-241
OF
EV-283

JEFFERSON DAVIS HIGHWAY



Mar 16 2021 04:15 pm K:\VVA_Traffic\13282000 - Atlantic Gateway Program\Production\Map\Task 10 - Technical Assistance\S1A James River Connection\CAD\Sheet\S1A_US-Design-Layout.dwg Bp Jimmole

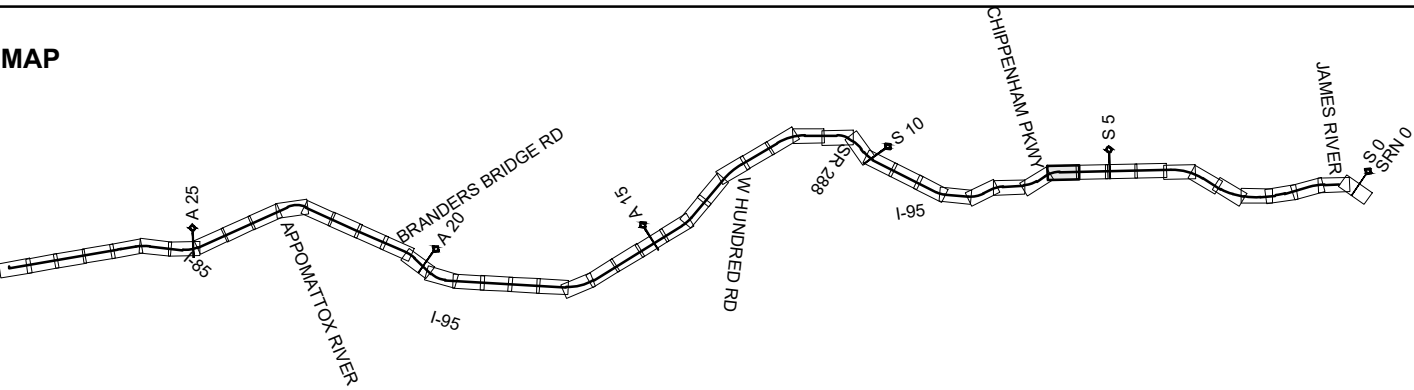


CSXT ROW LINES WERE PROVIDED BY CSXT AND ARE INTENDED FOR PRELIMINARY ROW DELINEATION. ALL LINES MUST BE FIELD VERIFIED.

COORDINATE SYSTEM: NAD83 VIRGINIA STATE PLANES, SOUTH ZONE, US FOOT

DUPONT

KEY MAP



- | | | | |
|--|----------------|--|------------------------------|
| | EXISTING TRACK | | CSXT-DRPT DELINEATION |
| | PROPOSED TRACK | | JURISDICTION LINE (FROM GIS) |
| | SHIFTED TRACK | | |
| | CSXT ROW | | |

JURISDICTION: City of Richmond/Chesterfield County



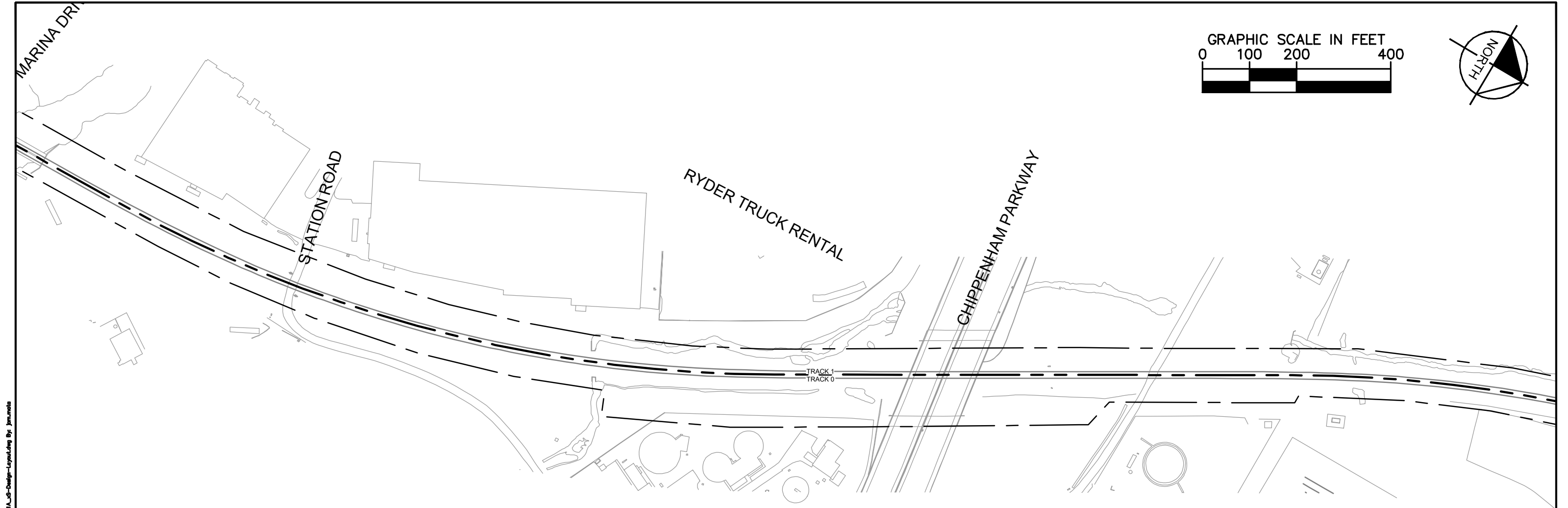
ENHANCED VAL MAPS - DESIGN
S1A - JAMES RIVER CONNECTION

CSXT VAL MAP:V04676
DATE: 3/16/2021



SHEET
EV-242
OF
EV-283

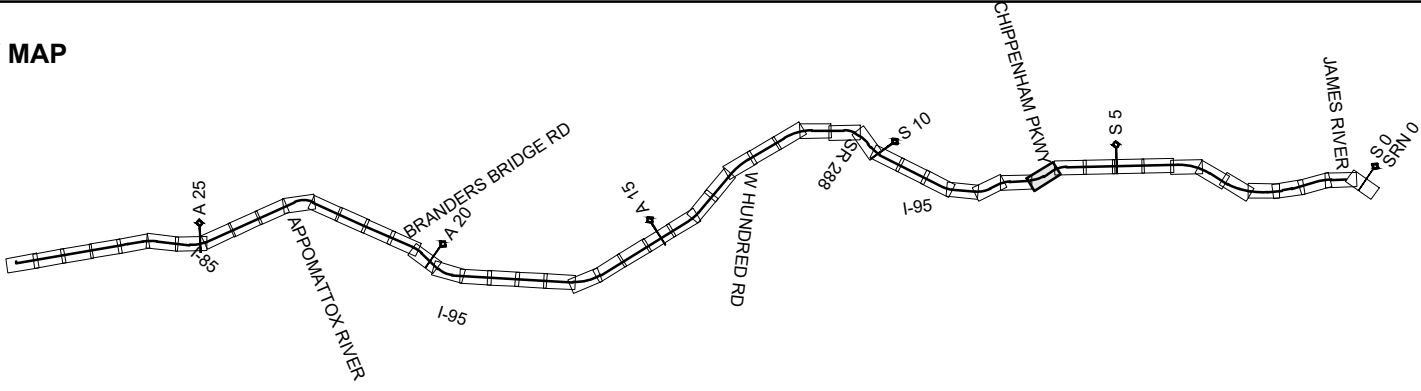
Mar 16 2021 04:15 pm K:\VVA_Traffic\13282000 - Atlantic Gateway Program\Production\Map\Task 10 - Technical Assistance\S1A James River Connection\CAD\Sheet\S1A_US-Design-Layout.dwg Bp: jmm:mls



CSXT ROW LINES WERE PROVIDED BY CSXT AND ARE INTENDED FOR PRELIMINARY ROW DELINEATION. ALL LINES MUST BE FIELD VERIFIED.

COORDINATE SYSTEM: NAD83 VIRGINIA STATE PLANES, SOUTH ZONE, US FOOT

KEY MAP



- | | | | |
|--|----------------|--|------------------------------|
| | EXISTING TRACK | | CSXT-DRPT DELINEATION |
| | PROPOSED TRACK | | JURISDICTION LINE (FROM GIS) |
| | SHIFTED TRACK | | |
| | CSXT ROW | | |

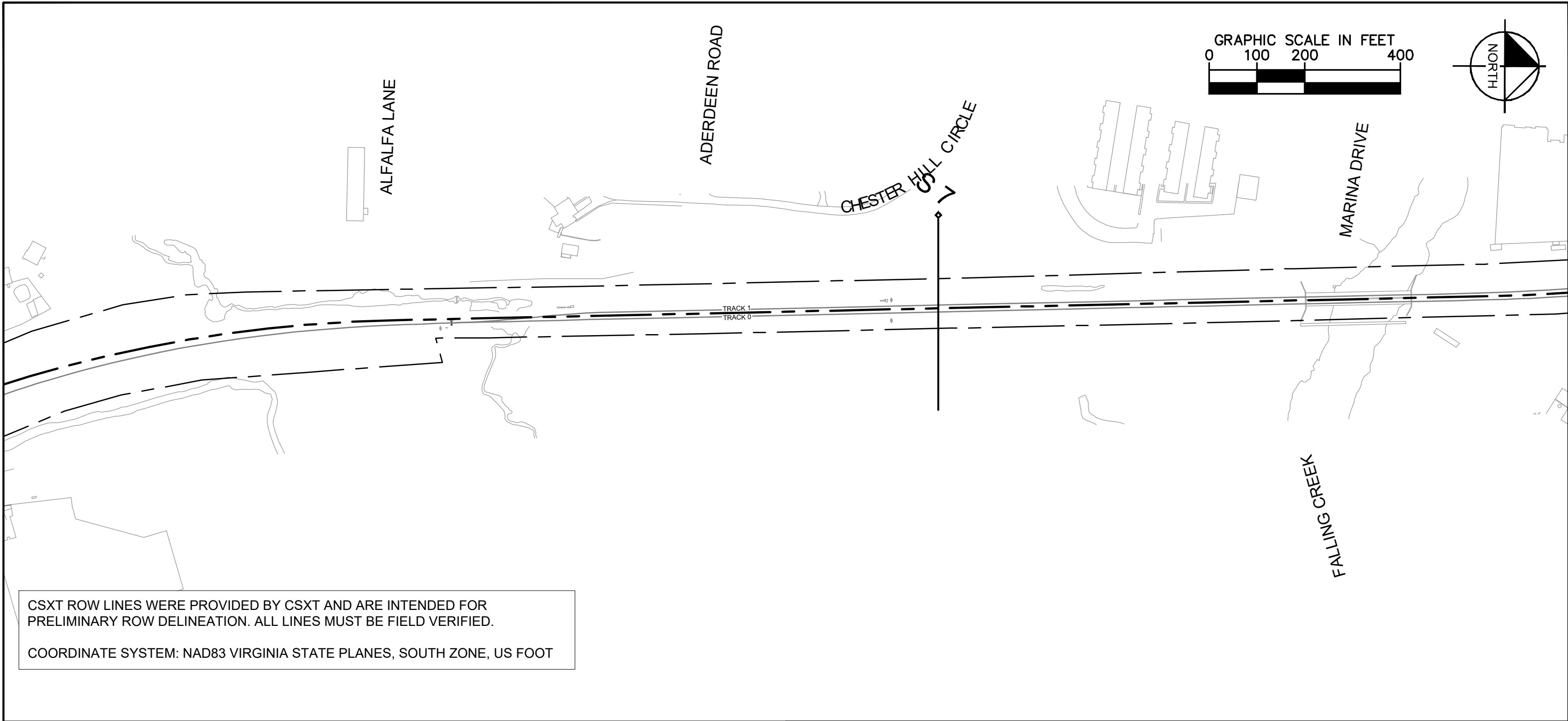


ENHANCED VAL MAPS - DESIGN

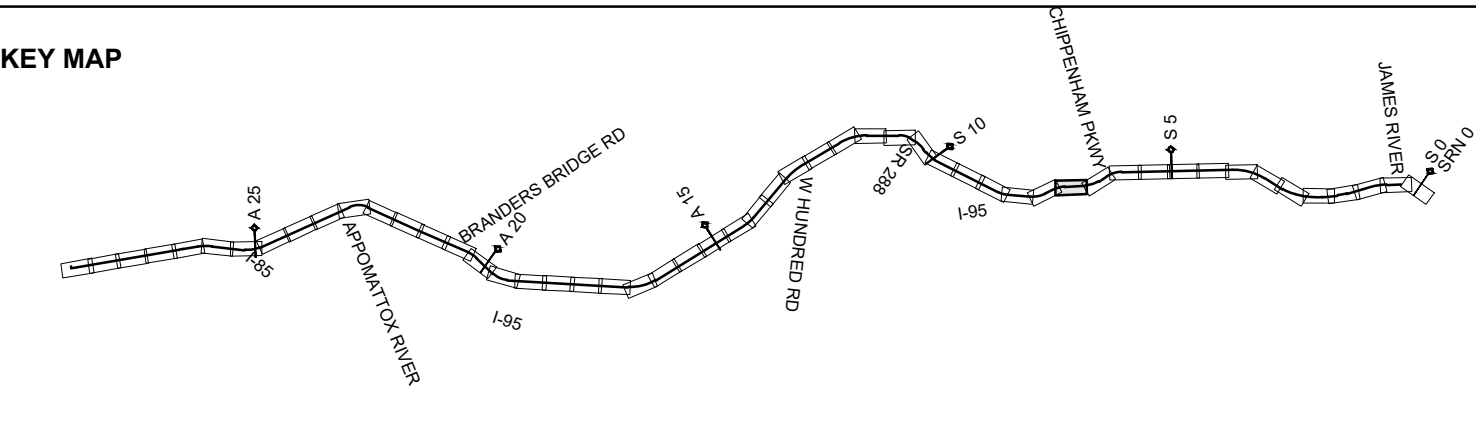
S1A - JAMES RIVER CONNECTION

JURISDICTION: Chesterfield County	
CSXT VAL MAP:V04680	
DATE: 3/16/2021	
SHEET EV-243 OF EV-283	

Mar 16 2021 04:15 pm K:\VIA_Traffic\13282000 - Atlantic Gateway Program\Production\Map\Task 10 - Technical Assistance\S1A_James River Connection\CAD\Sheet\S1A_US-Design-Layout.dwg Bp_jan.mxd



KEY MAP



- EXISTING TRACK
- PROPOSED TRACK
- SHIFTED TRACK
- CSXT ROW
- CSXT-DRPT DELINEATION
- JURISDICTION LINE (FROM GIS)



ENHANCED VAL MAPS - DESIGN

S1A - JAMES RIVER CONNECTION

JURISDICTION: Chesterfield County

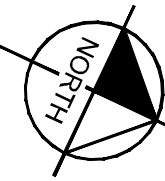
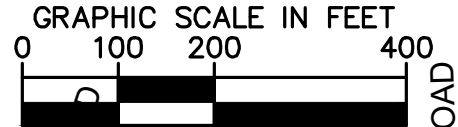
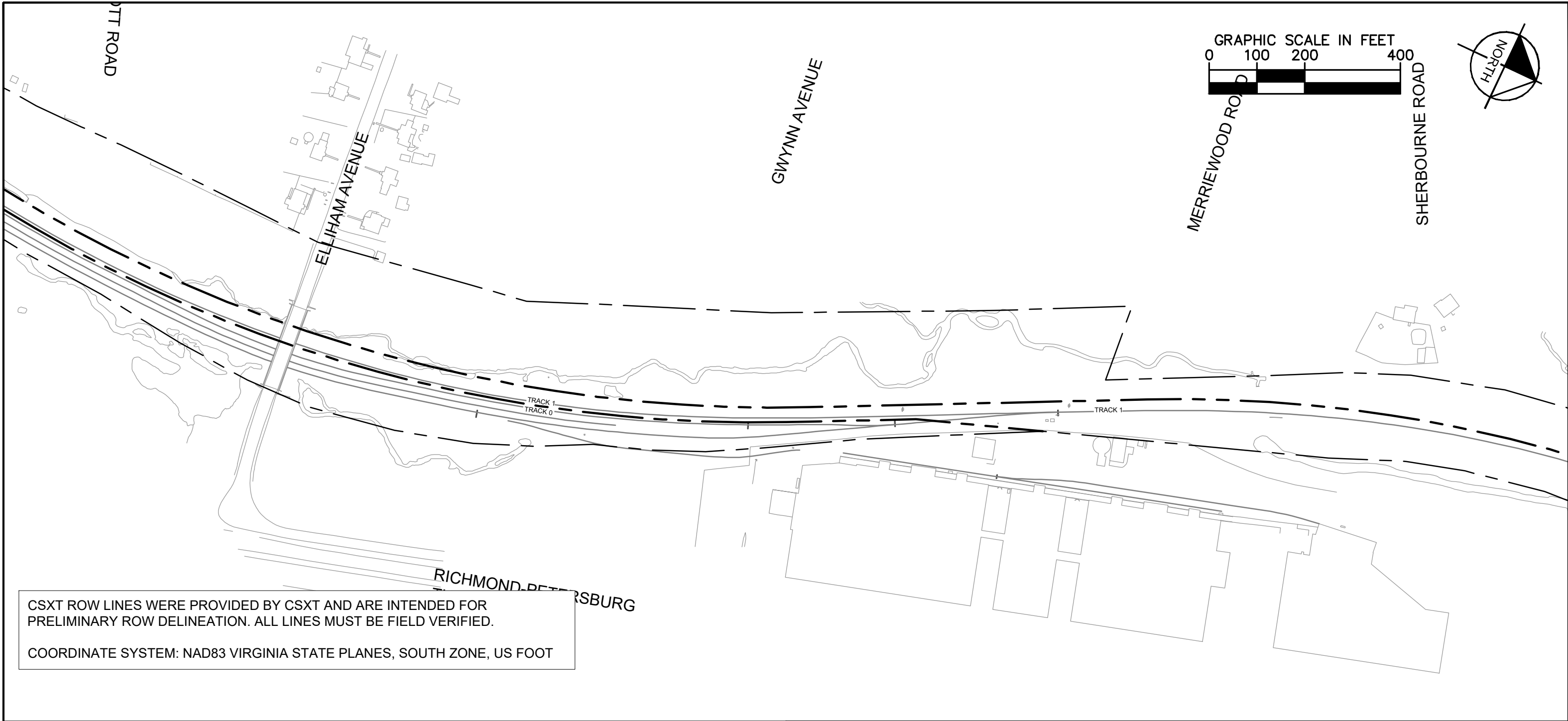
CSXT VAL MAP:V04681

DATE: 3/16/2021

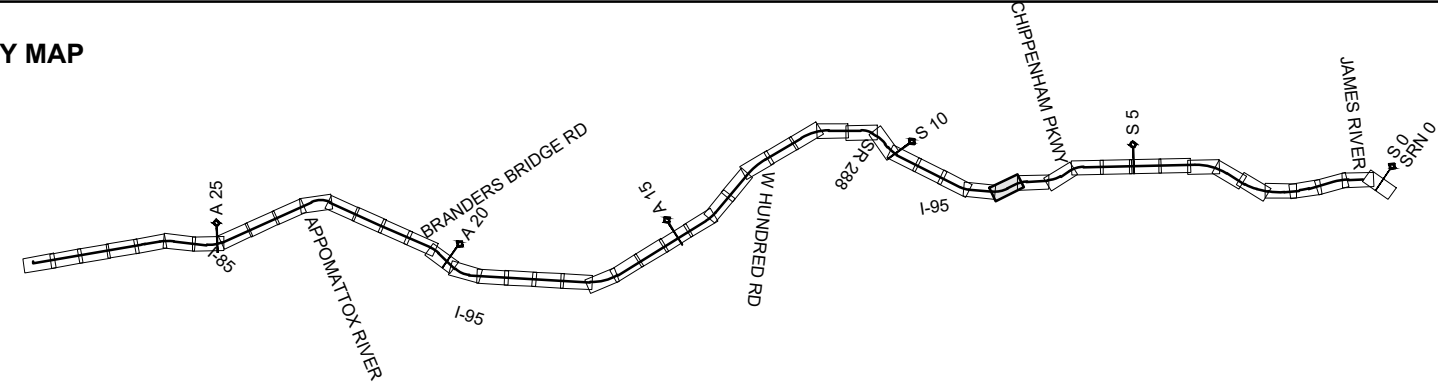


SHEET EV-244 OF EV-283

Mar 16 2021 04:15 pm K:\VIA_Traffic\13282000 - Atlantic Gateway Program\Production\Map\Task 10 - Technical Assistance\S1A-James River Connection\CAD\Sheet\S1A_US-Design-Layout.dwg Bp: jmm:mdt



KEY MAP



- | | | | |
|--|----------------|--|------------------------------|
| | EXISTING TRACK | | CSXT-DRPT DELINEATION |
| | PROPOSED TRACK | | JURISDICTION LINE (FROM GIS) |
| | SHIFTED TRACK | | |
| | CSXT ROW | | |

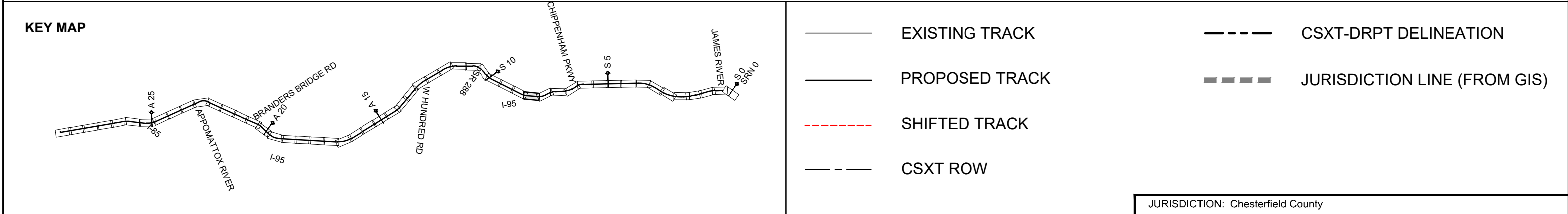
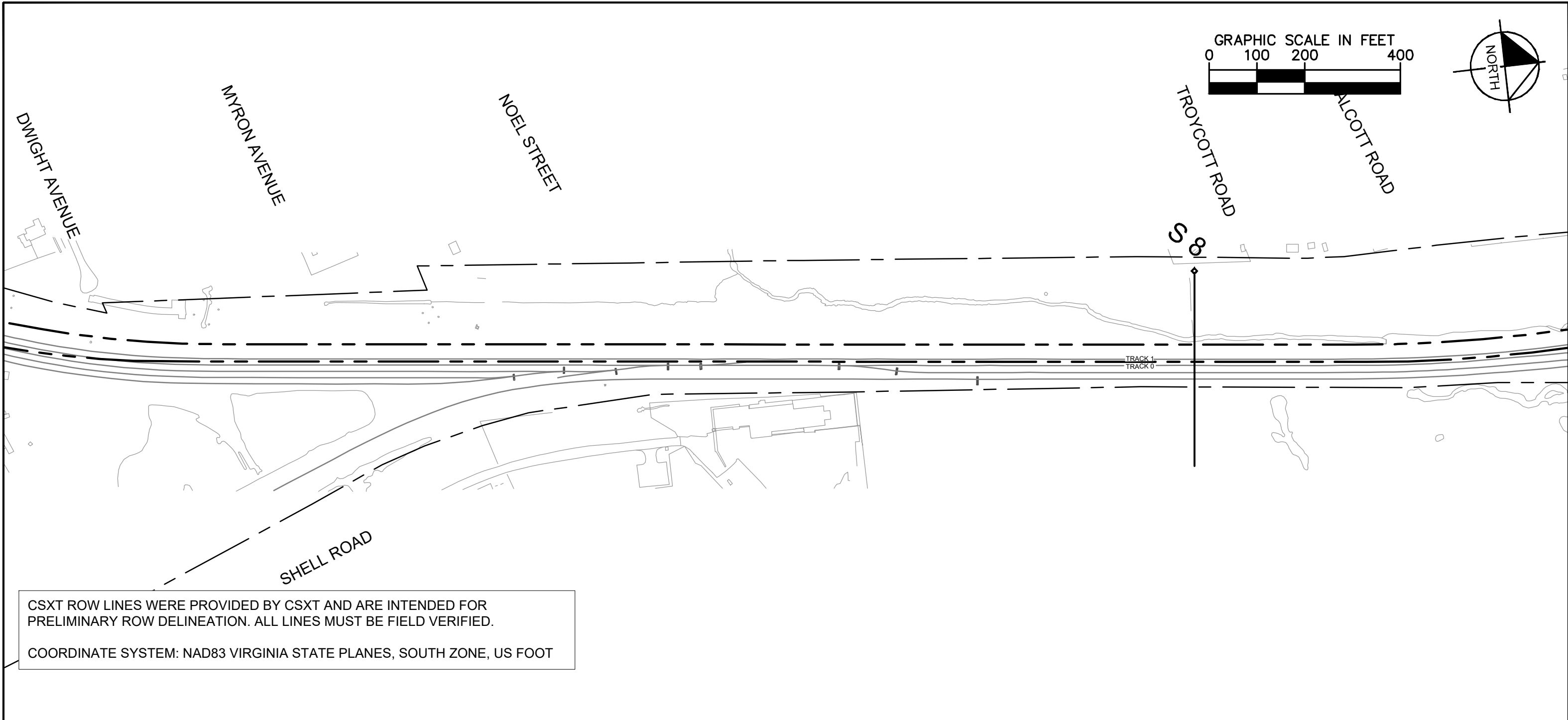
JURISDICTION: Chesterfield County



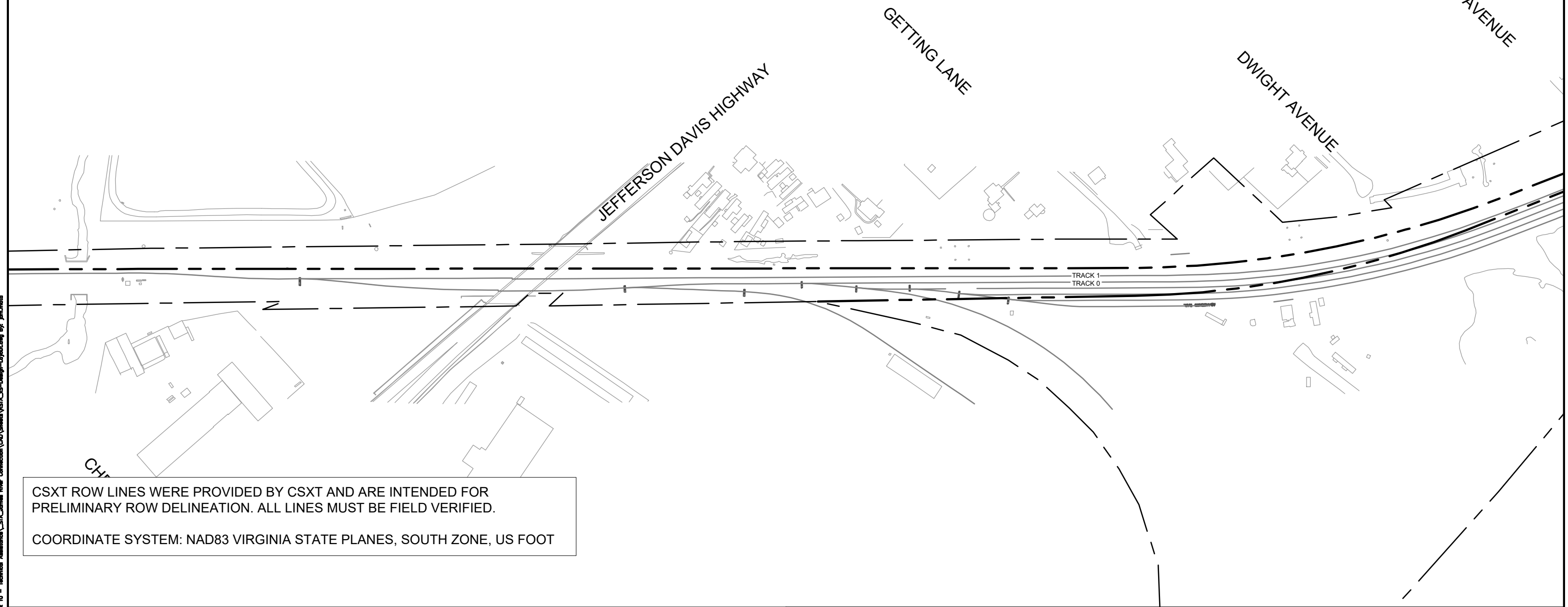
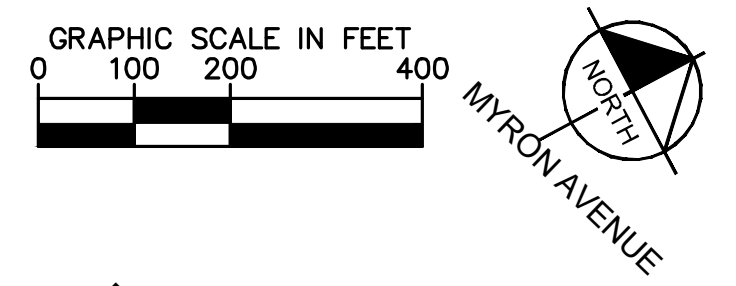
ENHANCED VAL MAPS - DESIGN
S1A - JAMES RIVER CONNECTION

CSXT VAL MAP:V04681		SHEET EV-245 OF EV-283
DATE: 3/16/2021		

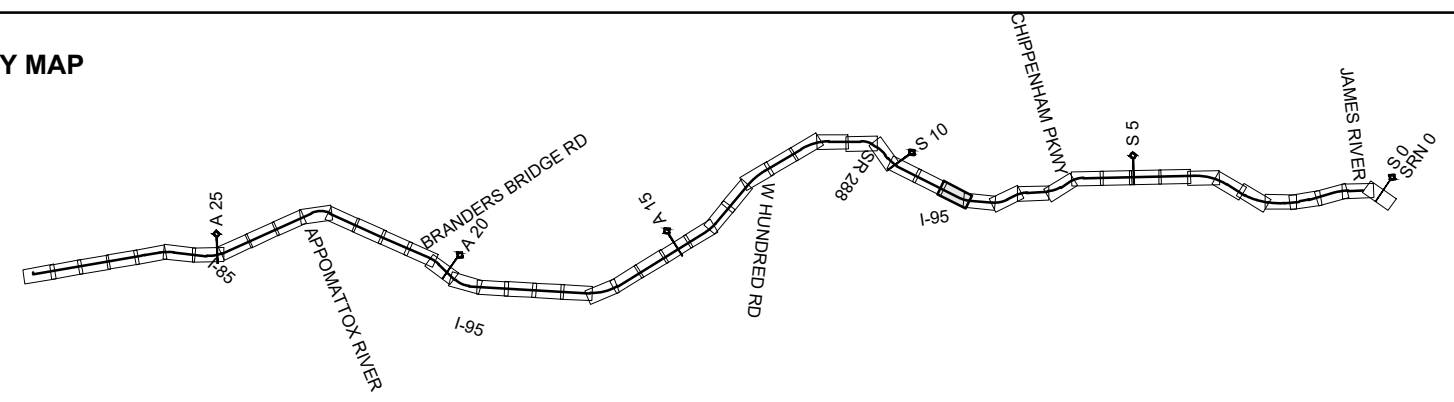
Mar 16 2021 04:15 pm K:\VVA_Traffic\13282000 - Atlantic Gateway Program\Production\Map\Task 10 - Technical Assistance\S1A James River Connection\CAD\Sheet\S1A_US-Design-Layout.dwg Bp. jaramila



Mar 16 2021 04:15 pm K:\V\A_T\m\A\13282000 - Atlantic Gateway Program\Production\Map\Task 10 - Technical Assistance\S1A James River Connection\CAD\Sheet\S1A_US-Design-Layout.dwg Bp: jmm:mdc



KEY MAP



- | | | | |
|--|----------------|--|------------------------------|
| | EXISTING TRACK | | CSXT-DRPT DELINEATION |
| | PROPOSED TRACK | | JURISDICTION LINE (FROM GIS) |
| | SHIFTED TRACK | | |
| | CSXT ROW | | |

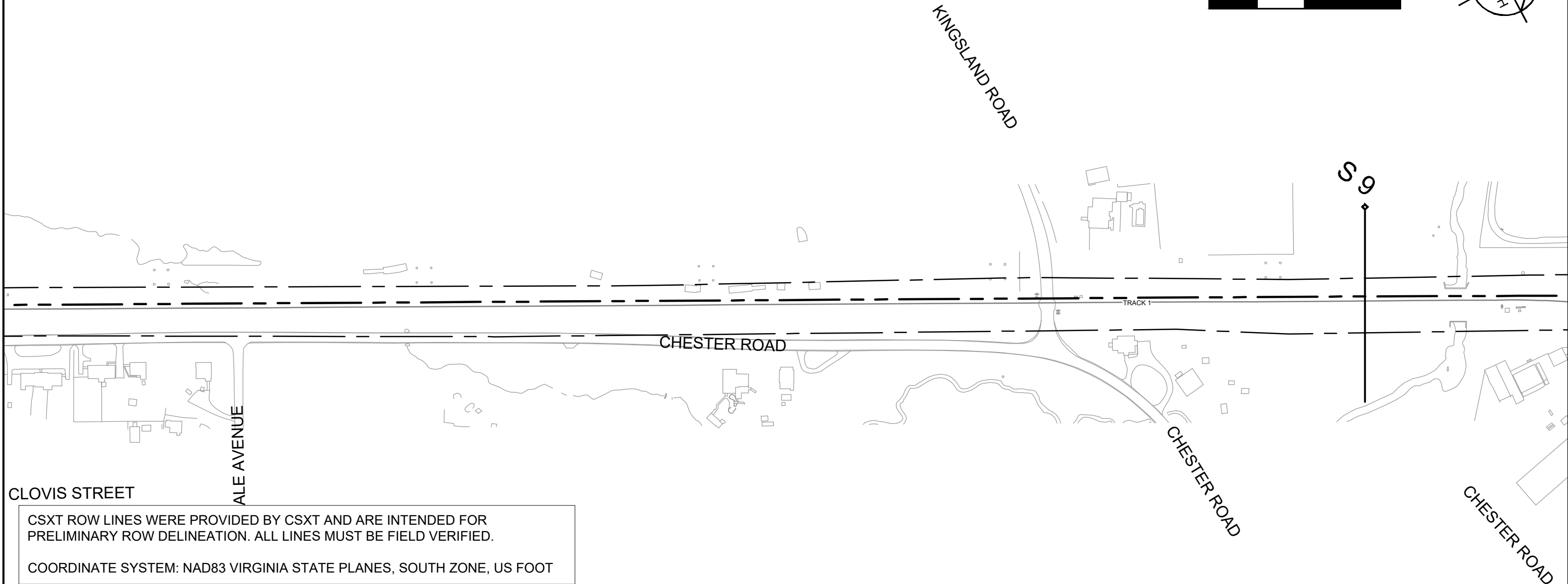
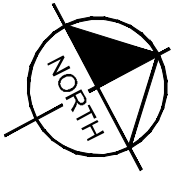
JURISDICTION: Chesterfield County



ENHANCED VAL MAPS - DESIGN
S1A - JAMES RIVER CONNECTION

CSXT VAL MAP:V04682		SHEET EV-247 OF EV-283
DATE: 3/16/2021		

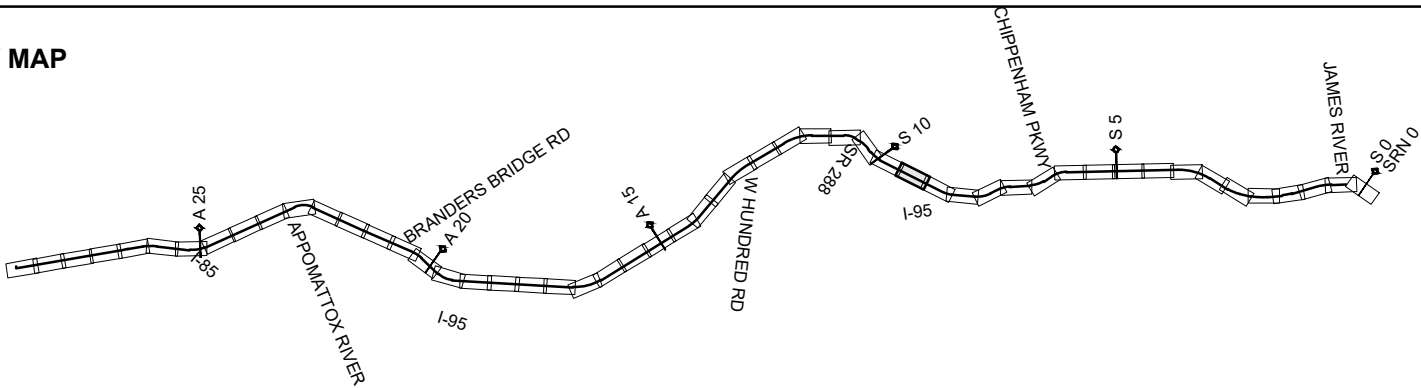
Mar 16 2021 04:15 pm K:\VVA_Traffic\13282000 - Atlantic Gateway Program\Production\Map\Task 10 - Technical Assistance\S1A James River Connection\CAD\Sheet\S1A-US-Design-Layout.dwg Bp James



CSXT ROW LINES WERE PROVIDED BY CSXT AND ARE INTENDED FOR PRELIMINARY ROW DELINEATION. ALL LINES MUST BE FIELD VERIFIED.

COORDINATE SYSTEM: NAD83 VIRGINIA STATE PLANES, SOUTH ZONE, US FOOT

KEY MAP



- | | | | |
|--|----------------|--|------------------------------|
| | EXISTING TRACK | | CSXT-DRPT DELINEATION |
| | PROPOSED TRACK | | JURISDICTION LINE (FROM GIS) |
| | SHIFTED TRACK | | |
| | CSXT ROW | | |

JURISDICTION: Chesterfield County



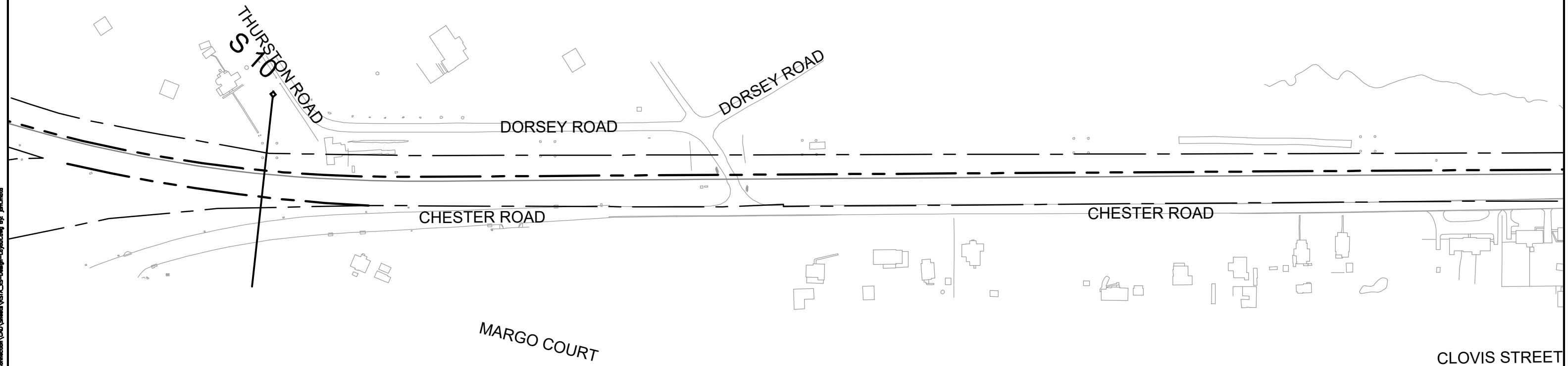
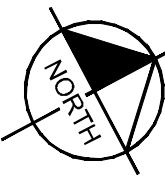
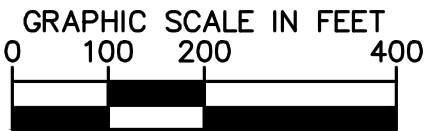
ENHANCED VAL MAPS - DESIGN
S1A - JAMES RIVER CONNECTION

CSXT VAL MAP:V00024
DATE: 3/16/2021



SHEET
EV-248
OF
EV-283

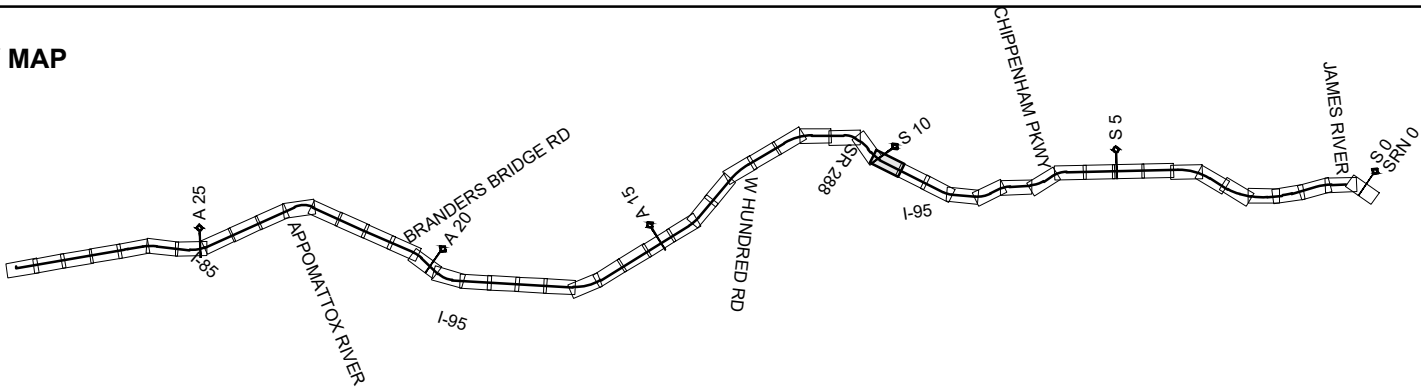
Mar 16 2021 04:15 pm K:\VVA_Traffic\13282000 - Atlantic Gateway Program\Production\Map\Task 10 - Technical Assistance\S1A_James River Connection\CAD\Sheet\S1A_US-Design-Layout.dwg Bp: jmm:mdt



CSXT ROW LINES WERE PROVIDED BY CSXT AND ARE INTENDED FOR PRELIMINARY ROW DELINEATION. ALL LINES MUST BE FIELD VERIFIED.

COORDINATE SYSTEM: NAD83 VIRGINIA STATE PLANES, SOUTH ZONE, US FOOT

KEY MAP



- | | | | |
|--|----------------|--|------------------------------|
| | EXISTING TRACK | | CSXT-DRPT DELINEATION |
| | PROPOSED TRACK | | JURISDICTION LINE (FROM GIS) |
| | SHIFTED TRACK | | |
| | CSXT ROW | | |

JURISDICTION: Chesterfield County



ENHANCED VAL MAPS - DESIGN

S1A - JAMES RIVER CONNECTION

CSXT VAL MAP:V00024

DATE: 3/16/2021

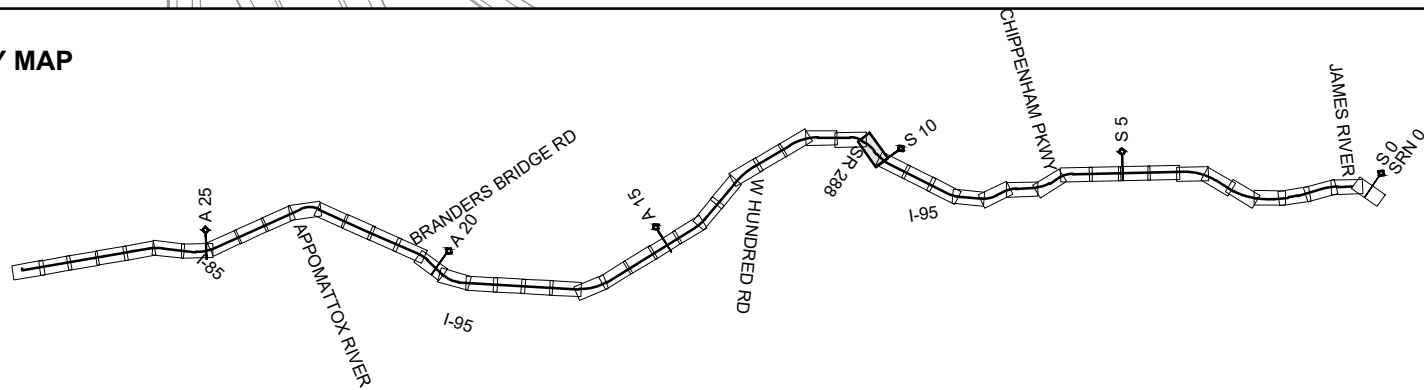


SHEET
EV-249
OF
EV-283

Mar 16 2021 04:15 pm K:\VVA_Traffic\13282000 - Atlantic Gateway Program\Production\Map\Task 10 - Technical Assistance\S1A James River Connection\CAD\Sheet\S1A_US-Design-Layout.dwg Bp James



KEY MAP



- | | | | |
|--|----------------|--|------------------------------|
| | EXISTING TRACK | | CSXT-DRPT DELINEATION |
| | PROPOSED TRACK | | JURISDICTION LINE (FROM GIS) |
| | SHIFTED TRACK | | |
| | CSXT ROW | | |

JURISDICTION: Chesterfield County



ENHANCED VAL MAPS - DESIGN

S1A - JAMES RIVER CONNECTION

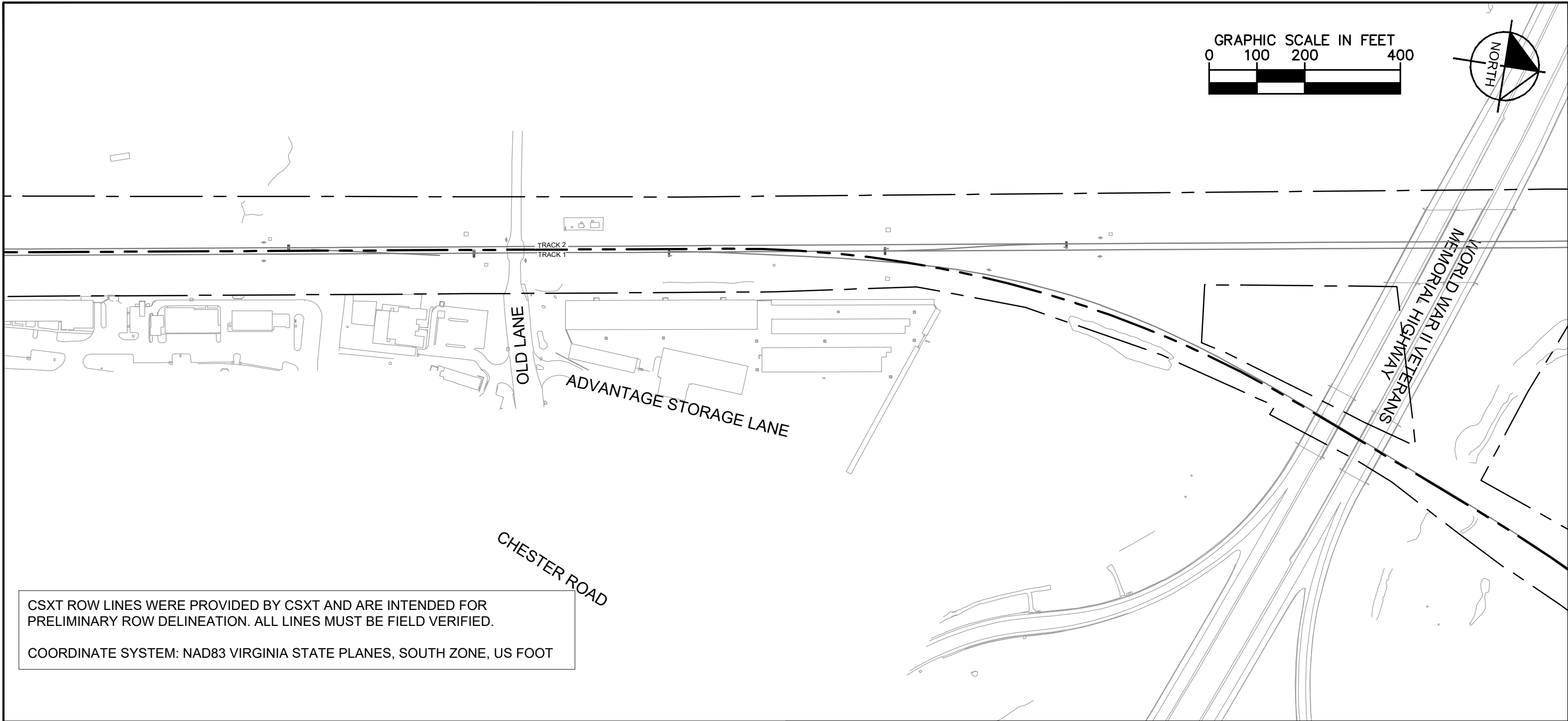
CSXT VAL MAP:V00024

DATE: 3/16/2021



SHEET
EV-250
OF
EV-283

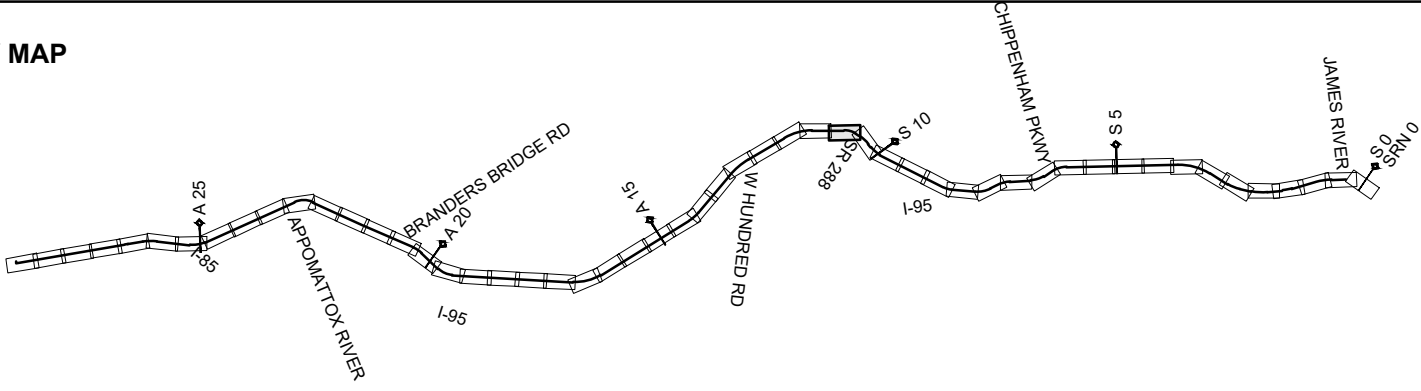
Mar 16 2021 04:15 pm K:\VVA_Traffic\Production\Map\Task 10 - Technical Assistance\S1A James River Connection\CAD\Sheet\S1A_US-Design-Layout.dwg Bp_jan.mxd



CSXT ROW LINES WERE PROVIDED BY CSXT AND ARE INTENDED FOR PRELIMINARY ROW DELINEATION. ALL LINES MUST BE FIELD VERIFIED.

COORDINATE SYSTEM: NAD83 VIRGINIA STATE PLANES, SOUTH ZONE, US FOOT

KEY MAP



- EXISTING TRACK
- PROPOSED TRACK
- SHIFTED TRACK
- CSXT ROW
- CSXT-DRPT DELINEATION
- JURISDICTION LINE (FROM GIS)



ENHANCED VAL MAPS - DESIGN
S1A - JAMES RIVER CONNECTION

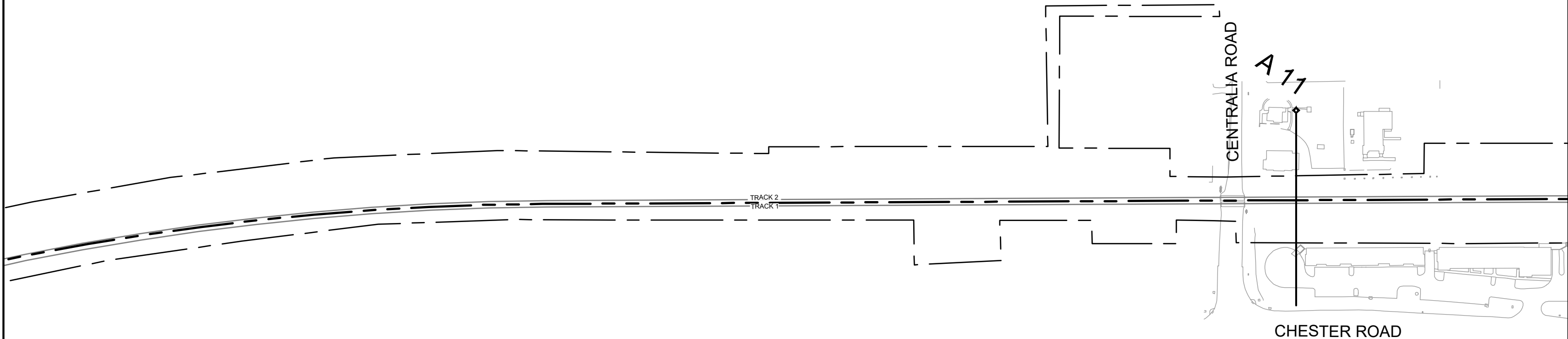
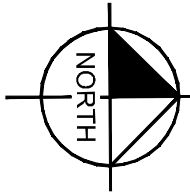
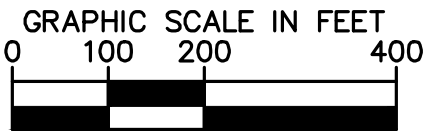
JURISDICTION: Chesterfield County

CSXT VAL MAP:V00024
DATE: 3/16/2021



SHEET
EV-251
OF
EV-283

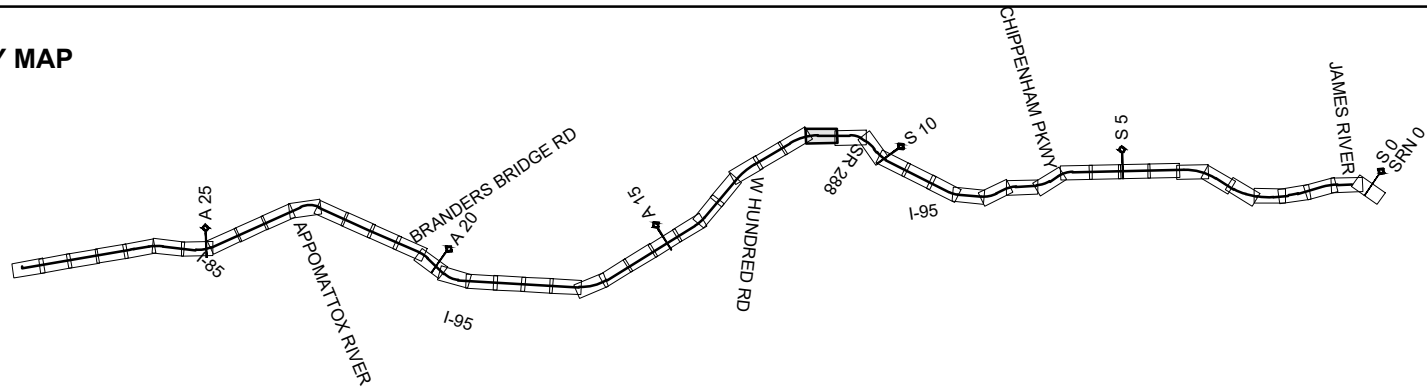
Mar 16 2021 04:16 pm K:\VVA_Traffic\13282000 - Atlantic Gateway Program\Production\Map\Task 10 - Technical Assistance\S1A_James River Connection\CAD\Sheet\S1A_US-Design-Layout.dwg Bp_jan.mxd



CSXT ROW LINES WERE PROVIDED BY CSXT AND ARE INTENDED FOR PRELIMINARY ROW DELINEATION. ALL LINES MUST BE FIELD VERIFIED.

COORDINATE SYSTEM: NAD83 VIRGINIA STATE PLANES, SOUTH ZONE, US FOOT

KEY MAP



- | | | | |
|--|----------------|--|------------------------------|
| | EXISTING TRACK | | CSXT-DRPT DELINEATION |
| | PROPOSED TRACK | | JURISDICTION LINE (FROM GIS) |
| | SHIFTED TRACK | | |
| | CSXT ROW | | |

JURISDICTION: Chesterfield County



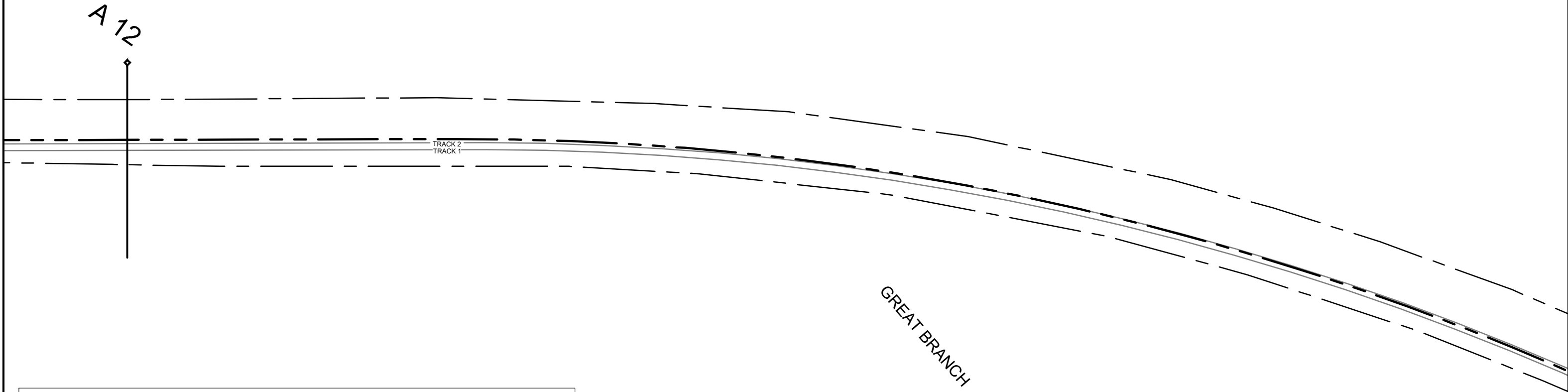
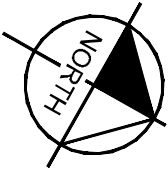
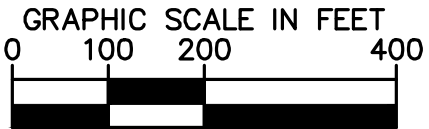
ENHANCED VAL MAPS - DESIGN
S1A - JAMES RIVER CONNECTION

CSXT VAL MAP:V00024
DATE: 3/16/2021



SHEET
EV-252
OF
EV-283

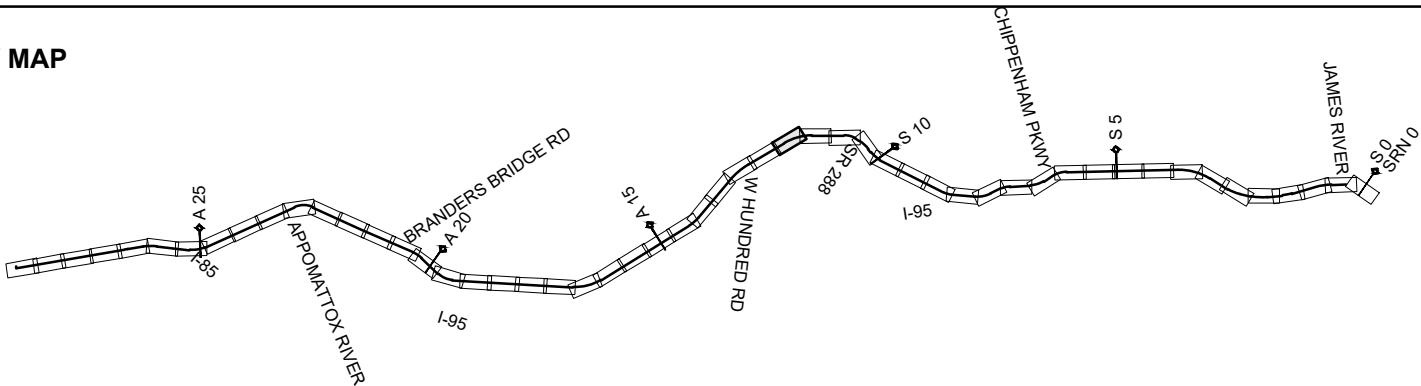
Mar 16 2021 04:16 pm K:\VVA_Traffic\13282000 - Atlantic Gateway Program\Production\Map\Task 10 - Technical Assistance\S1A James River Connection\CAD\Sheet\S1A_US-Design-Layout.dwg Bp: jmm:mls



CSXT ROW LINES WERE PROVIDED BY CSXT AND ARE INTENDED FOR PRELIMINARY ROW DELINEATION. ALL LINES MUST BE FIELD VERIFIED.

COORDINATE SYSTEM: NAD83 VIRGINIA STATE PLANES, SOUTH ZONE, US FOOT

KEY MAP



- | | | | |
|--|----------------|--|------------------------------|
| | EXISTING TRACK | | CSXT-DRPT DELINEATION |
| | PROPOSED TRACK | | JURISDICTION LINE (FROM GIS) |
| | SHIFTED TRACK | | |
| | CSXT ROW | | |

JURISDICTION: Chesterfield County



ENHANCED VAL MAPS - DESIGN

S1A - JAMES RIVER CONNECTION

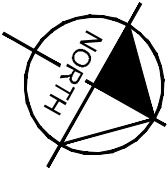
CSXT VAL MAP:V00024

DATE: 3/16/2021

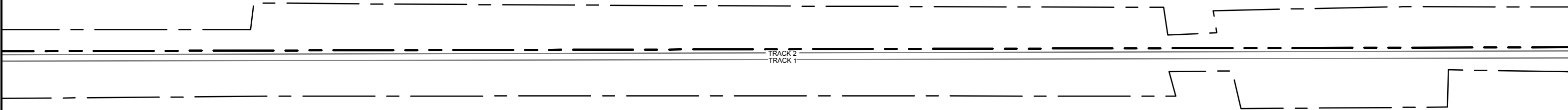


SHEET
EV-253
OF
EV-283

Mar 16 2021 04:16 pm K:\VVA_Traffic\13282000 - Atlantic Gateway Program\Production\Map\Task 10 - Technical Assistance\S1A James River Connection\CAD\Sheet\S1A_US-Design-Layout.dwg Bp: jmm:mls



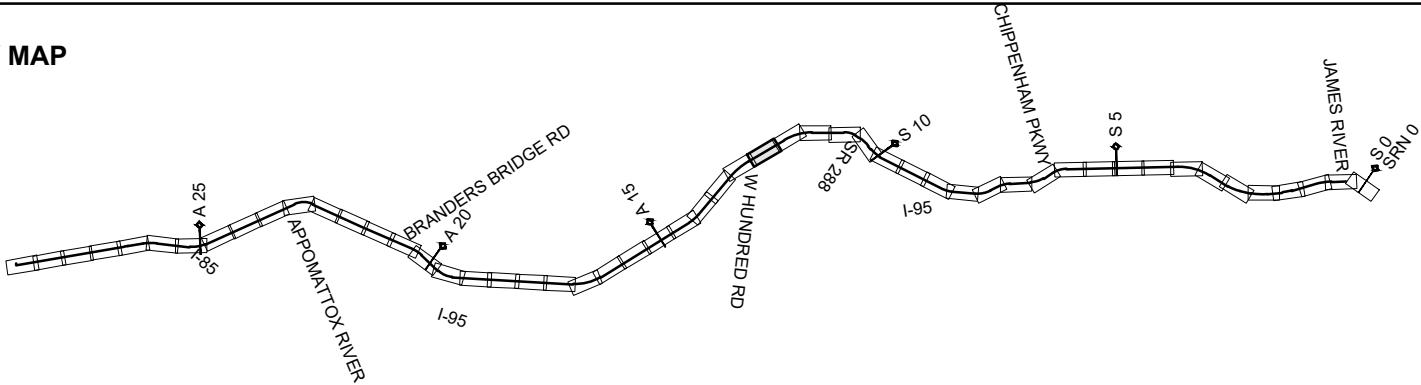
A



CSXT ROW LINES WERE PROVIDED BY CSXT AND ARE INTENDED FOR PRELIMINARY ROW DELINEATION. ALL LINES MUST BE FIELD VERIFIED.

COORDINATE SYSTEM: NAD83 VIRGINIA STATE PLANES, SOUTH ZONE, US FOOT

KEY MAP



- | | | | |
|--|----------------|--|------------------------------|
| | EXISTING TRACK | | CSXT-DRPT DELINEATION |
| | PROPOSED TRACK | | JURISDICTION LINE (FROM GIS) |
| | SHIFTED TRACK | | |
| | CSXT ROW | | |

JURISDICTION: Chesterfield County



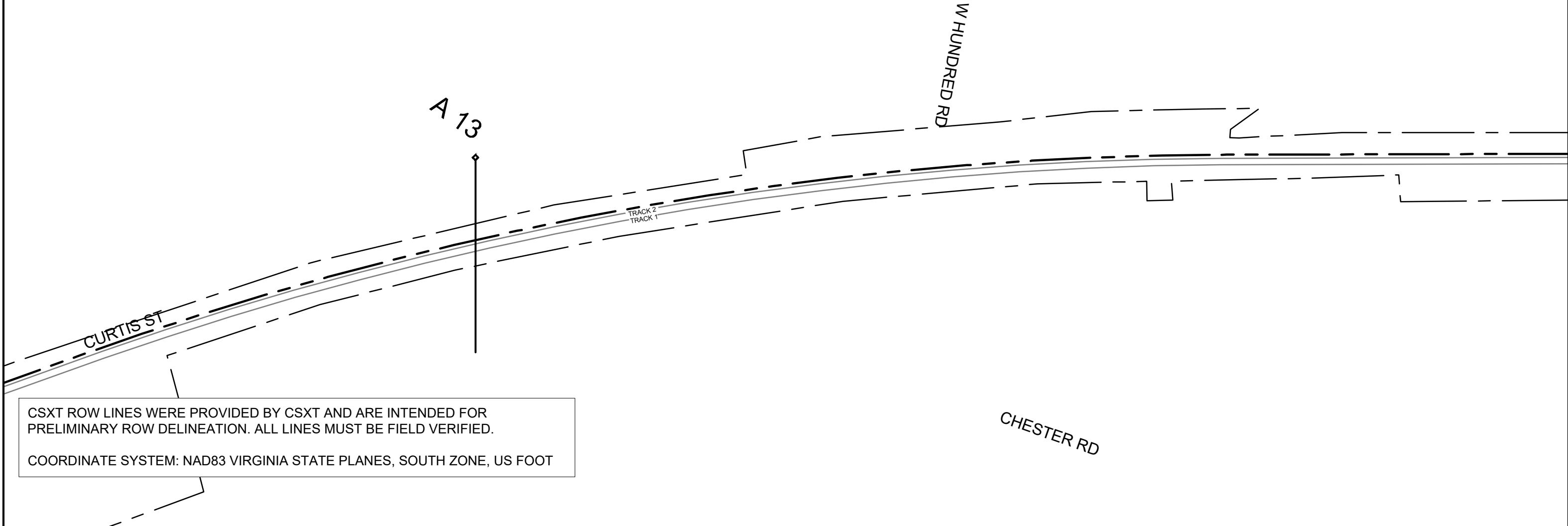
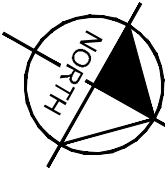
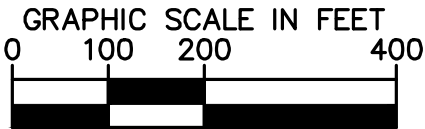
ENHANCED VAL MAPS - DESIGN
S1A - JAMES RIVER CONNECTION

CSXT VAL MAP:V00025
DATE: 3/16/2021

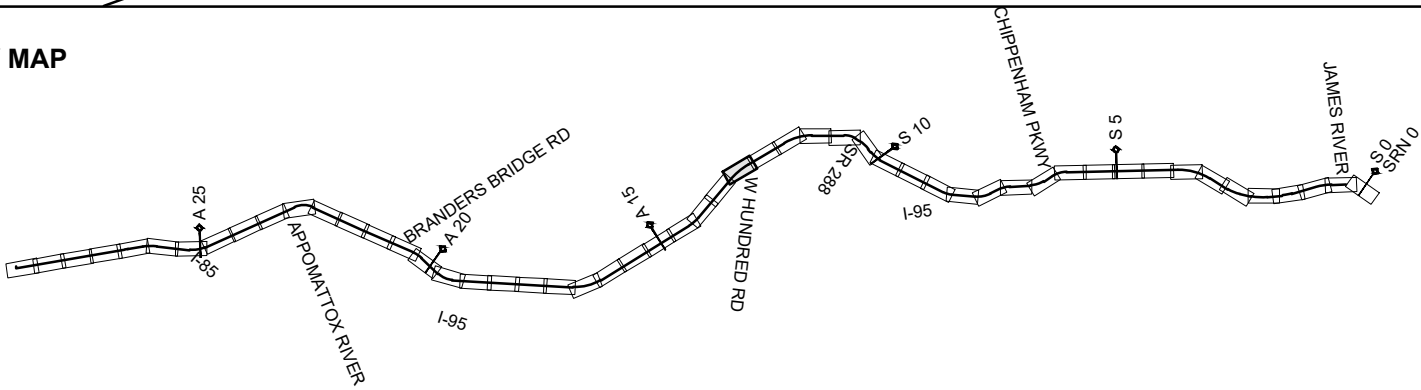


SHEET
EV-254
OF
EV-283

Mar 16 2021 04:16 pm K:\VVA_Traffic\13282000 - Atlantic Gateway Program\Production\Map\Task 10 - Technical Assistance\S1A-James River Connection\CAD\Sheet\S1A_US-Design-Layout.dwg Bp: jmm:mls



KEY MAP



- | | | | |
|--|----------------|--|------------------------------|
| | EXISTING TRACK | | CSXT-DRPT DELINEATION |
| | PROPOSED TRACK | | JURISDICTION LINE (FROM GIS) |
| | SHIFTED TRACK | | |
| | CSXT ROW | | |

JURISDICTION: Chesterfield County



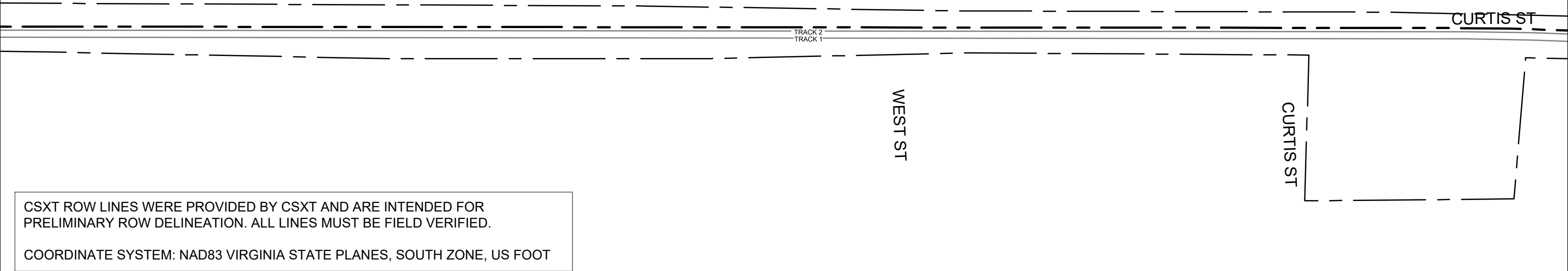
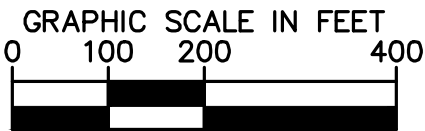
ENHANCED VAL MAPS - DESIGN
S1A - JAMES RIVER CONNECTION

CSXT VAL MAP:V00025
DATE: 3/16/2021

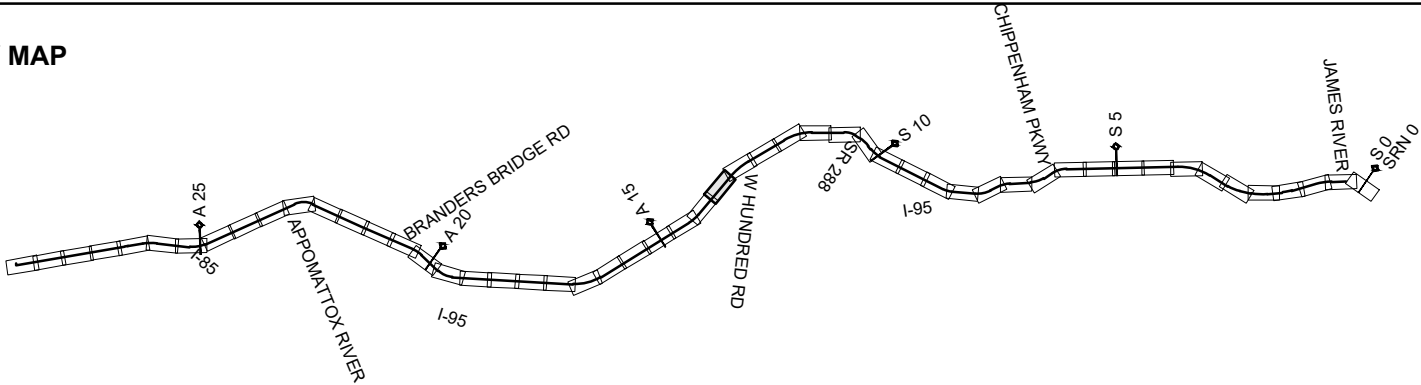


SHEET
EV-255
OF
EV-283

Mar 16 2021 04:16 pm K:\VVA_Traffic\13282000 - Atlantic Gateway Program\Production\Map\Task 10 - Technical Assistance\S1A James River Connection\CAD\Sheet\S1A_US-Design-Layout.dwg Bp_jim.mxd



KEY MAP



- | | | | |
|--|----------------|--|------------------------------|
| | EXISTING TRACK | | CSXT-DRPT DELINEATION |
| | PROPOSED TRACK | | JURISDICTION LINE (FROM GIS) |
| | SHIFTED TRACK | | |
| | CSXT ROW | | |

JURISDICTION: Chesterfield County



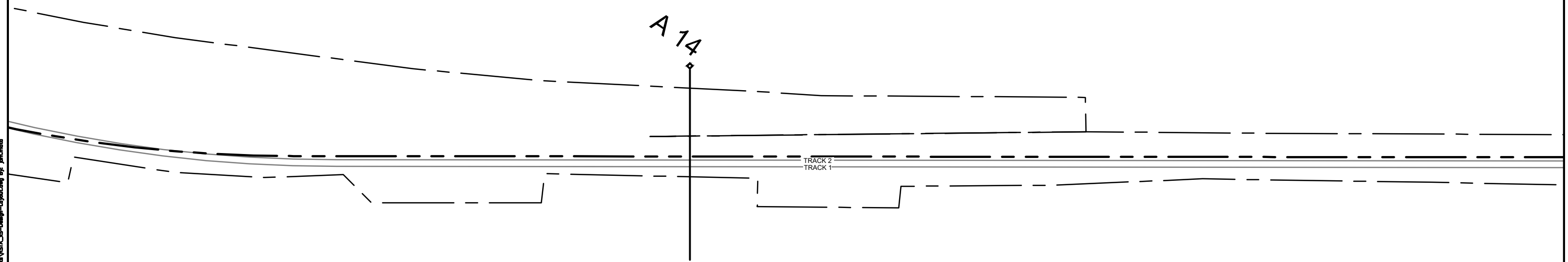
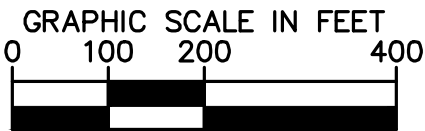
ENHANCED VAL MAPS - DESIGN
S1A - JAMES RIVER CONNECTION

CSXT VAL MAP:V00025
DATE: 3/16/2021



SHEET
EV-256
OF
EV-283

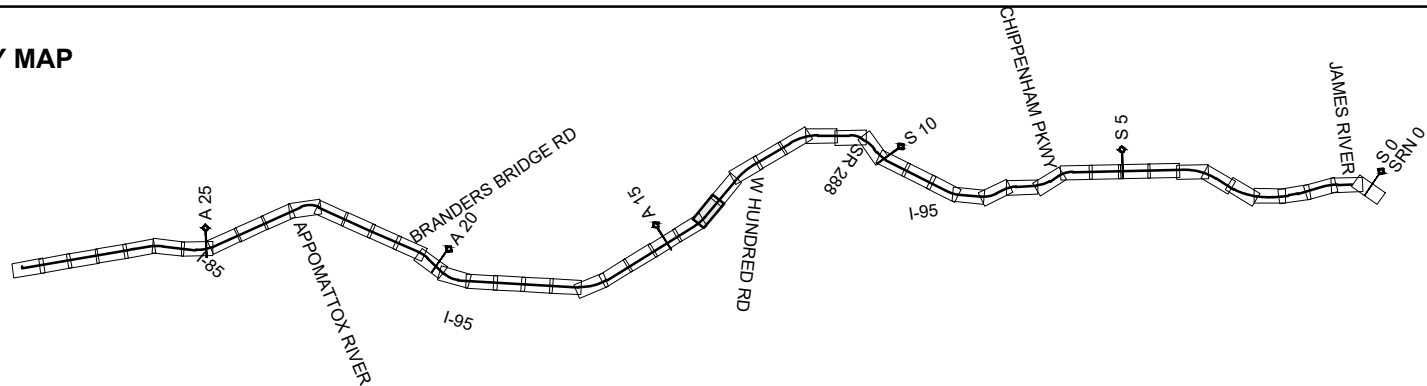
Mar 16 2021 04:16 pm K:\VVA_Traffic\13282000 - Atlantic Gateway Program\Production\Map\Task 10 - Technical Assistance\S1A James River Connection\CAD\Sheet\S1A_US-Design-Layout.dwg Bp: jmm:mlc



CSXT ROW LINES WERE PROVIDED BY CSXT AND ARE INTENDED FOR PRELIMINARY ROW DELINEATION. ALL LINES MUST BE FIELD VERIFIED.

COORDINATE SYSTEM: NAD83 VIRGINIA STATE PLANES, SOUTH ZONE, US FOOT

KEY MAP



- | | | | |
|--|----------------|--|------------------------------|
| | EXISTING TRACK | | CSXT-DRPT DELINEATION |
| | PROPOSED TRACK | | JURISDICTION LINE (FROM GIS) |
| | SHIFTED TRACK | | |
| | CSXT ROW | | |

JURISDICTION: Chesterfield County



ENHANCED VAL MAPS - DESIGN

S1A - JAMES RIVER CONNECTION

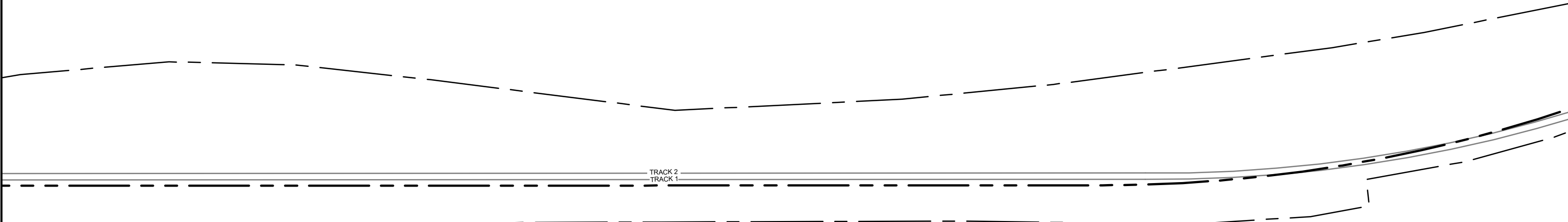
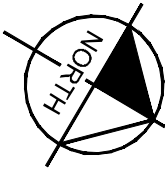
CSXT VAL MAP:V00025

DATE: 3/16/2021



SHEET
EV-257
OF
EV-283

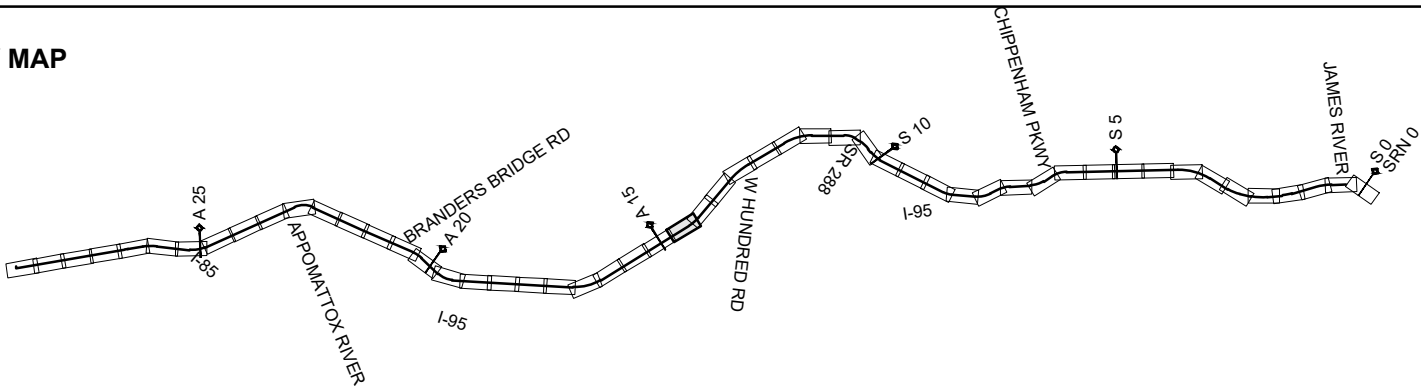
Mar 16 2021 04:16 pm K:\VVA_Traffic\13282000 - Atlantic Gateway Program\Production\Map\Task 10 - Technical Assistance\S1A James River Connection\CAD\Sheet\S1A_US-Design-Layout.dwg Bp_jmm.mxd



CSXT ROW LINES WERE PROVIDED BY CSXT AND ARE INTENDED FOR PRELIMINARY ROW DELINEATION. ALL LINES MUST BE FIELD VERIFIED.

COORDINATE SYSTEM: NAD83 VIRGINIA STATE PLANES, SOUTH ZONE, US FOOT

KEY MAP



- | | | | |
|--|----------------|--|------------------------------|
| | EXISTING TRACK | | CSXT-DRPT DELINEATION |
| | PROPOSED TRACK | | JURISDICTION LINE (FROM GIS) |
| | SHIFTED TRACK | | |
| | CSXT ROW | | |

JURISDICTION: Chesterfield County



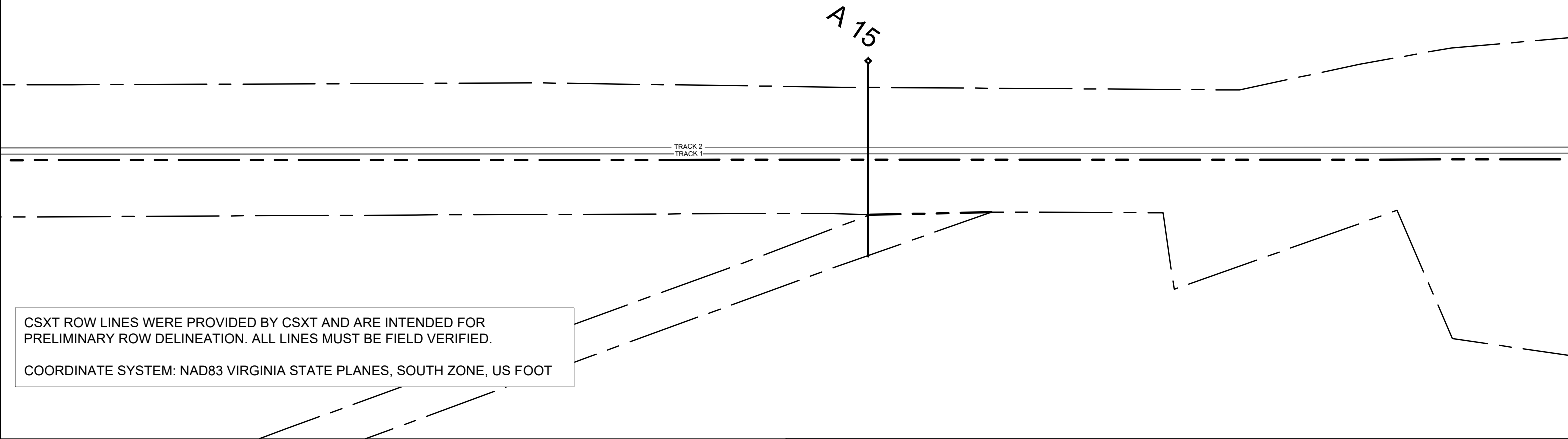
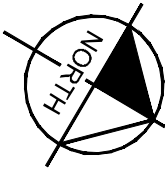
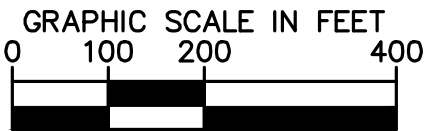
ENHANCED VAL MAPS - DESIGN
S1A - JAMES RIVER CONNECTION

CSXT VAL MAP:V00025
DATE: 3/16/2021



SHEET
EV-258
OF
EV-283

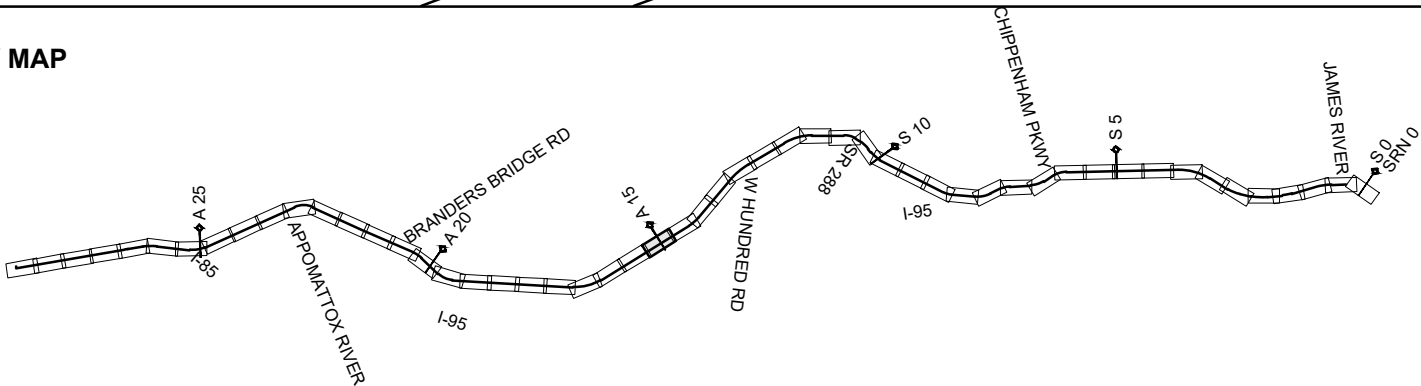
Mar 16 2021 04:16 pm K:\VIA\Tweak\113282000 - Atlantic Gateway Program\Production\Map\Task 10 - Technical Assistance\S1A James River Connection\CAD\Sheet\S1A_US-Design-Layout.dwg Bp: jmm:mls



CSXT ROW LINES WERE PROVIDED BY CSXT AND ARE INTENDED FOR PRELIMINARY ROW DELINEATION. ALL LINES MUST BE FIELD VERIFIED.

COORDINATE SYSTEM: NAD83 VIRGINIA STATE PLANES, SOUTH ZONE, US FOOT

KEY MAP



- | | | | |
|--|----------------|--|------------------------------|
| | EXISTING TRACK | | CSXT-DRPT DELINEATION |
| | PROPOSED TRACK | | JURISDICTION LINE (FROM GIS) |
| | SHIFTED TRACK | | |
| | CSXT ROW | | |

JURISDICTION: Chesterfield County



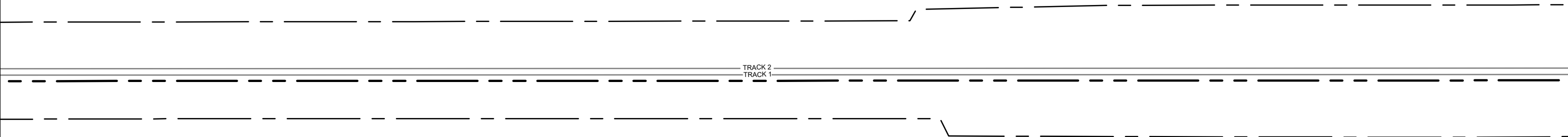
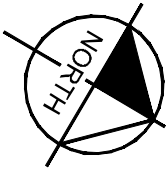
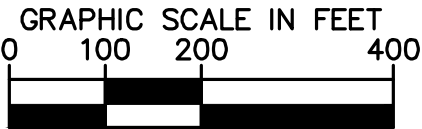
ENHANCED VAL MAPS - DESIGN
S1A - JAMES RIVER CONNECTION

CSXT VAL MAP:V00025
DATE: 3/16/2021



SHEET
EV-259
OF
EV-283

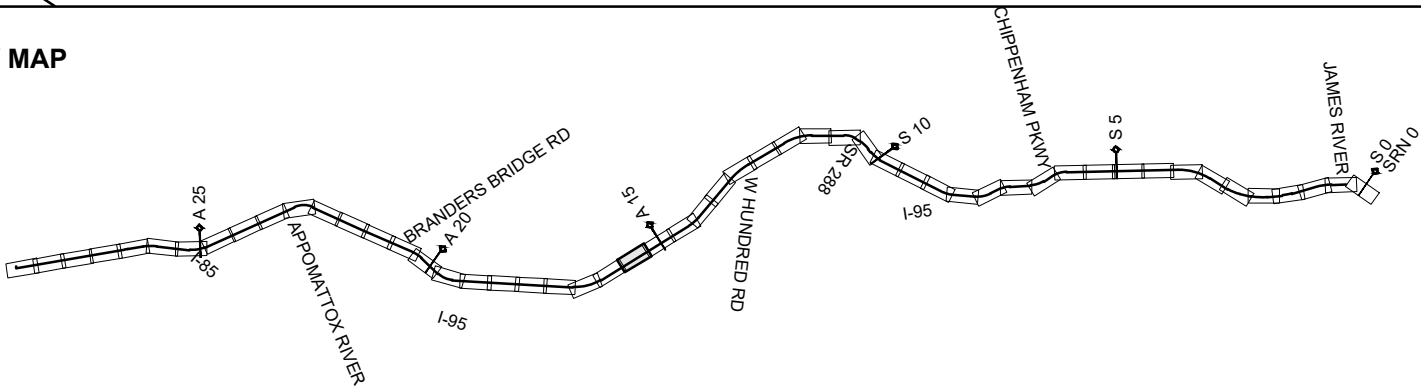
Mar 16 2021 04:16 pm K:\VVA_Traffic\13282000 - Atlantic Gateway Program\Production\Map\Task 10 - Technical Assistance\S1A James River Connection\CAD\Sheet\S1A_US-Design-Layout.dwg Bp_jmm.mxd



CSXT ROW LINES WERE PROVIDED BY CSXT AND ARE INTENDED FOR PRELIMINARY ROW DELINEATION. ALL LINES MUST BE FIELD VERIFIED.

COORDINATE SYSTEM: NAD83 VIRGINIA STATE PLANES, SOUTH ZONE, US FOOT

KEY MAP



- | | | | |
|--|----------------|--|------------------------------|
| | EXISTING TRACK | | CSXT-DRPT DELINEATION |
| | PROPOSED TRACK | | JURISDICTION LINE (FROM GIS) |
| | SHIFTED TRACK | | |
| | CSXT ROW | | |

JURISDICTION: Chesterfield County



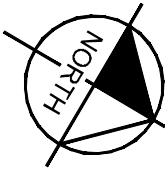
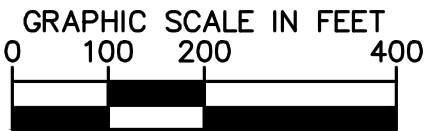
ENHANCED VAL MAPS - DESIGN
S1A - JAMES RIVER CONNECTION

CSXT VAL MAP:V00025
DATE: 3/16/2021



SHEET
EV-260
OF
EV-283

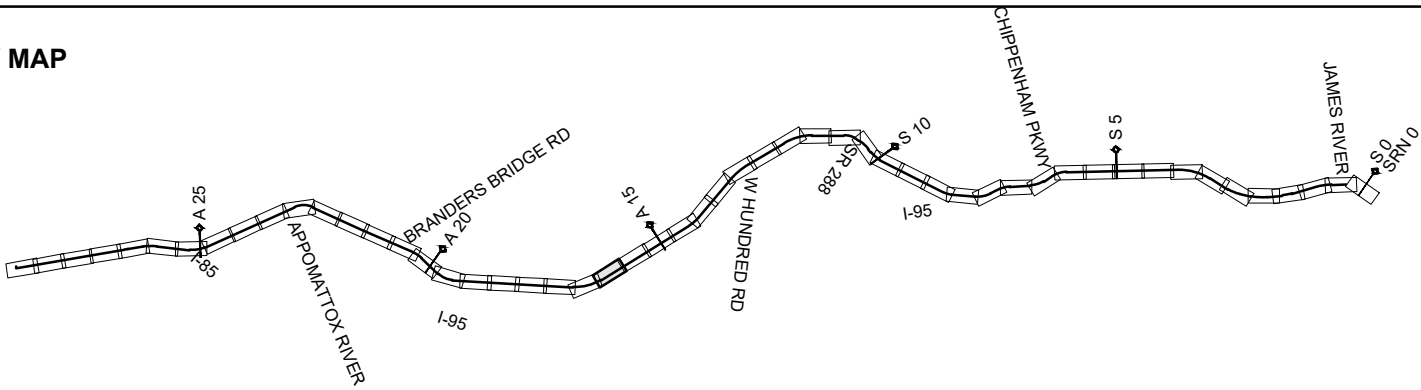
Mar 16 2021 04:16 pm K:\VVA_Traffic\13282000 - Atlantic Gateway Program\Production\Map\Task 10 - Technical Assistance\S1A-James River Connection\CAD\Sheet\S1A_US-Design-Layout.dwg Bp. jmm:mls



CSXT ROW LINES WERE PROVIDED BY CSXT AND ARE INTENDED FOR PRELIMINARY ROW DELINEATION. ALL LINES MUST BE FIELD VERIFIED.

COORDINATE SYSTEM: NAD83 VIRGINIA STATE PLANES, SOUTH ZONE, US FOOT

KEY MAP



- | | | | |
|--|----------------|--|------------------------------|
| | EXISTING TRACK | | CSXT-DRPT DELINEATION |
| | PROPOSED TRACK | | JURISDICTION LINE (FROM GIS) |
| | SHIFTED TRACK | | |
| | CSXT ROW | | |

JURISDICTION: City of Colonial Heights/Chesterfield County



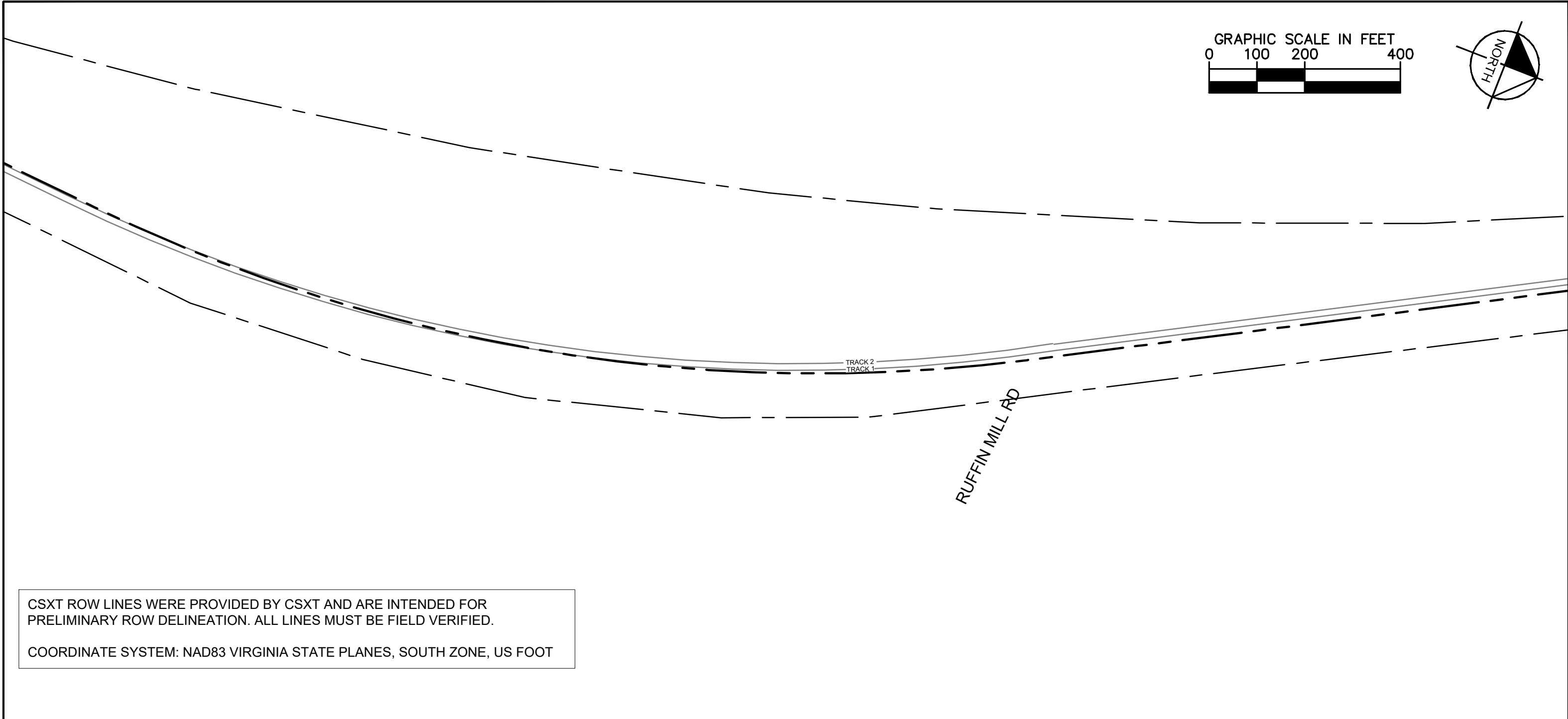
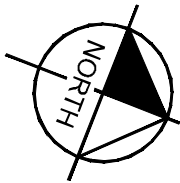
ENHANCED VAL MAPS - DESIGN
S1A - JAMES RIVER CONNECTION

CSXT VAL MAP:V00027
DATE: 3/16/2021



SHEET
EV-261
OF
EV-283

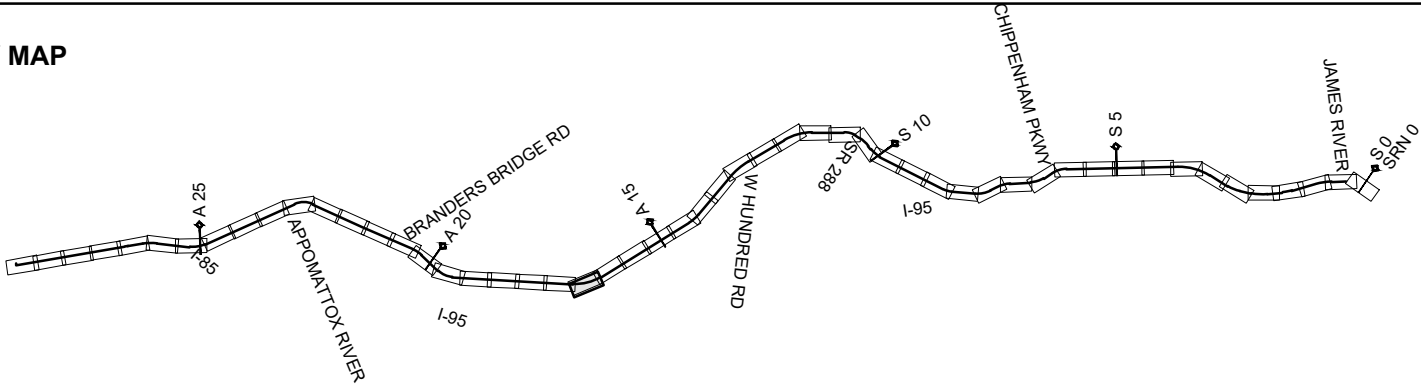
Mar 16 2021 04:16 pm K:\VIA\Tweak\113282000 - Atlantic Gateway Program\Production\Map\Task 10 - Technical Assistance\S1A James River Connection\CAD\Sheet\S1A_US-Design-Layout.dwg Bp: jmm:mls



CSXT ROW LINES WERE PROVIDED BY CSXT AND ARE INTENDED FOR PRELIMINARY ROW DELINEATION. ALL LINES MUST BE FIELD VERIFIED.

COORDINATE SYSTEM: NAD83 VIRGINIA STATE PLANES, SOUTH ZONE, US FOOT

KEY MAP



- | | | | |
|--|----------------|--|------------------------------|
| | EXISTING TRACK | | CSXT-DRPT DELINEATION |
| | PROPOSED TRACK | | JURISDICTION LINE (FROM GIS) |
| | SHIFTED TRACK | | |
| | CSXT ROW | | |

JURISDICTION: City of Colonial Heights/Chesterfield County



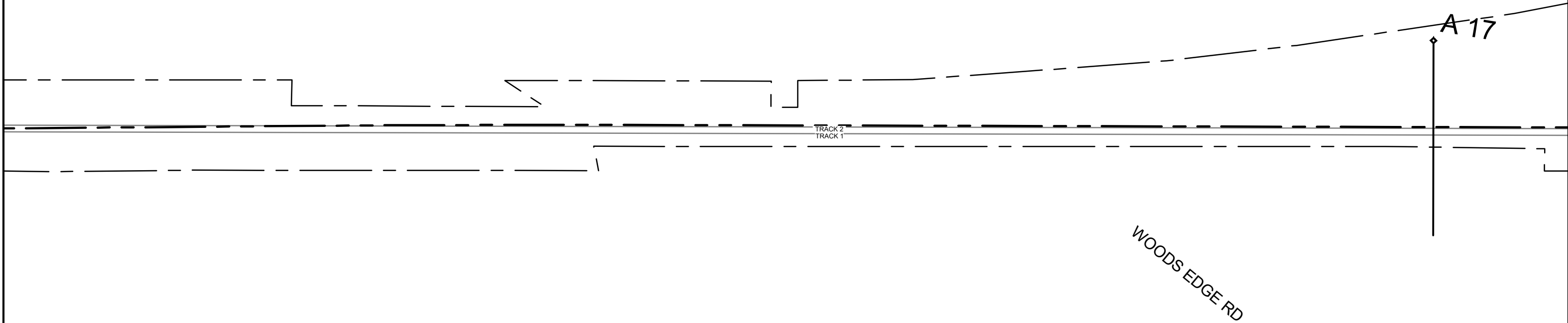
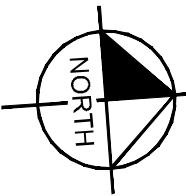
ENHANCED VAL MAPS - DESIGN
S1A - JAMES RIVER CONNECTION

CSXT VAL MAP:V00027
DATE: 3/16/2021



SHEET
EV-262
OF
EV-283

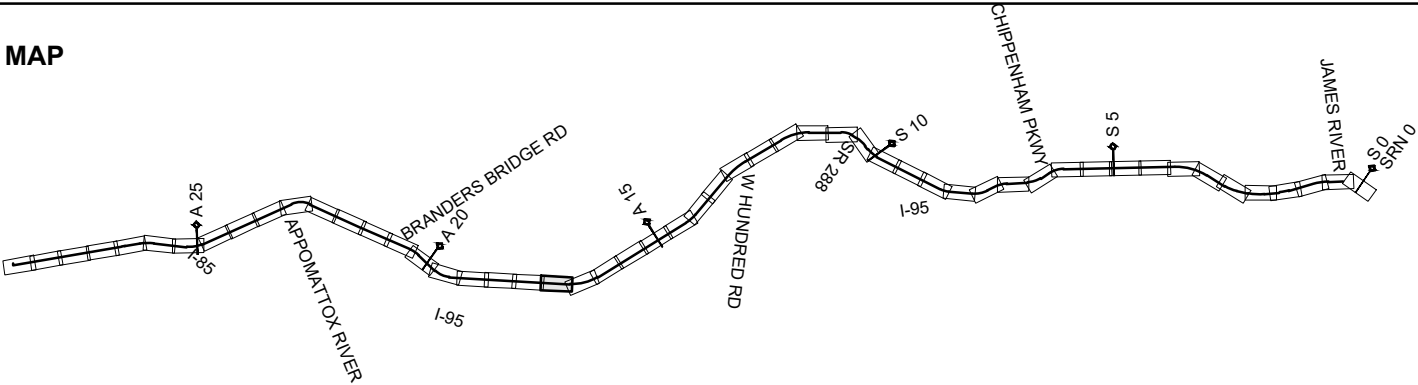
Mar 16 2021 04:16 pm K:\VVA_Traffic\13282000 - Atlantic Gateway Program\Production\Map\Task 10 - Technical Assistance\S1A James River Connection\CAD\Sheet\S1A_US-Design-Layout.dwg Bp: jmm:mlc



CSXT ROW LINES WERE PROVIDED BY CSXT AND ARE INTENDED FOR PRELIMINARY ROW DELINEATION. ALL LINES MUST BE FIELD VERIFIED.

COORDINATE SYSTEM: NAD83 VIRGINIA STATE PLANES, SOUTH ZONE, US FOOT

KEY MAP



- | | | | |
|--|----------------|--|------------------------------|
| | EXISTING TRACK | | CSXT-DRPT DELINEATION |
| | PROPOSED TRACK | | JURISDICTION LINE (FROM GIS) |
| | SHIFTED TRACK | | |
| | CSXT ROW | | |

JURISDICTION: City of Colonial Heights/Chesterfield County



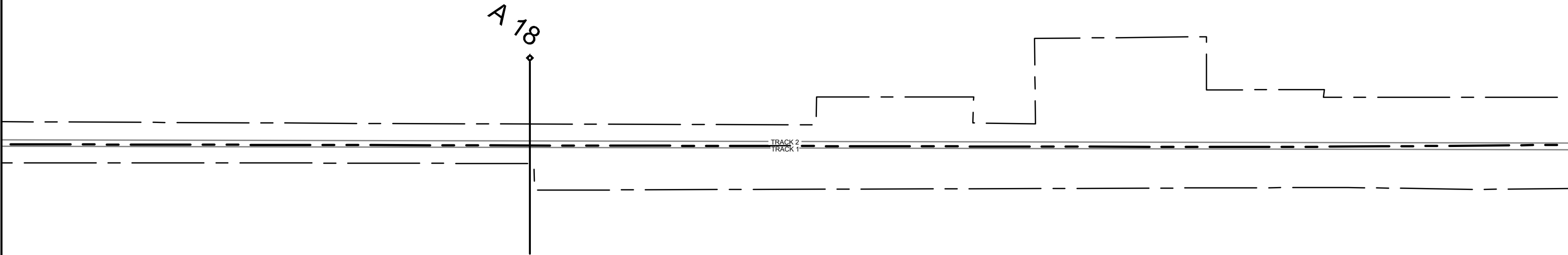
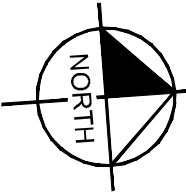
ENHANCED VAL MAPS - DESIGN
S1A - JAMES RIVER CONNECTION

CSXT VAL MAP:V00027
DATE: 3/16/2021



SHEET
EV-263
OF
EV-283

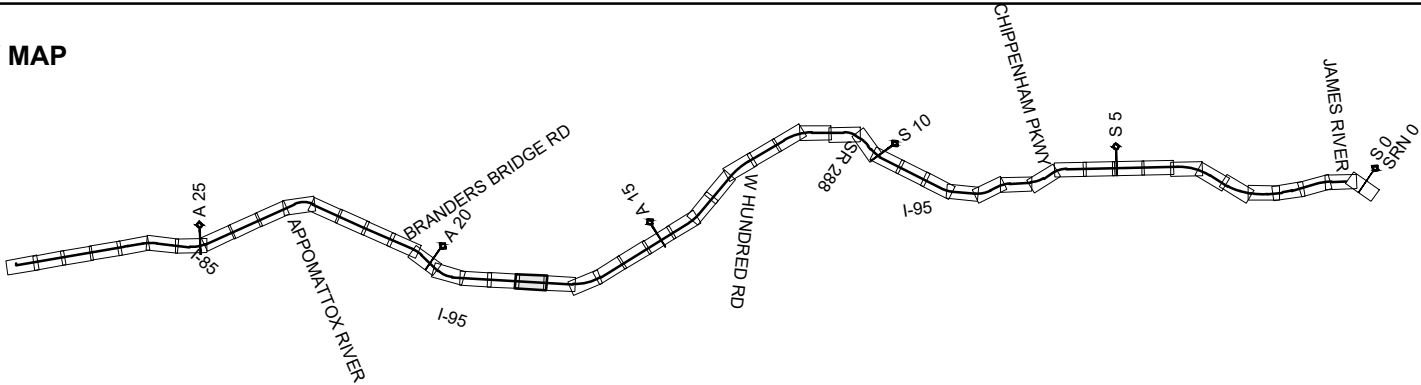
Mar 16 2021 04:16 pm K:\VVA_Traffic\13282000 - Atlantic Gateway Program\Production\Map\Task 10 - Technical Assistance\S1A James River Connection\CAD\Sheet\S1A_US-Design-Layout.dwg Bp_jmm.mxd



CSXT ROW LINES WERE PROVIDED BY CSXT AND ARE INTENDED FOR PRELIMINARY ROW DELINEATION. ALL LINES MUST BE FIELD VERIFIED.

COORDINATE SYSTEM: NAD83 VIRGINIA STATE PLANES, SOUTH ZONE, US FOOT

KEY MAP



- | | | | |
|--|----------------|--|------------------------------|
| | EXISTING TRACK | | CSXT-DRPT DELINEATION |
| | PROPOSED TRACK | | JURISDICTION LINE (FROM GIS) |
| | SHIFTED TRACK | | |
| | CSXT ROW | | |

JURISDICTION: City of Colonial Heights/Chesterfield County



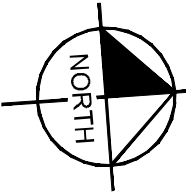
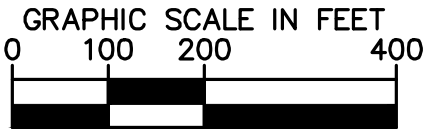
ENHANCED VAL MAPS - DESIGN
S1A - JAMES RIVER CONNECTION

CSXT VAL MAP:V00027
DATE: 3/16/2021



SHEET
EV-264
OF
EV-283

Mar 16 2021 04:16 pm K:\VVA_Traffic\13282000 - Atlantic Gateway Program\Production\Map\Task 10 - Technical Assistance\S1A James River Connection\CAD\Sheet\S1A_US-Design-Layout.dwg Bp_jmm.mxd



PINE FOREST DR

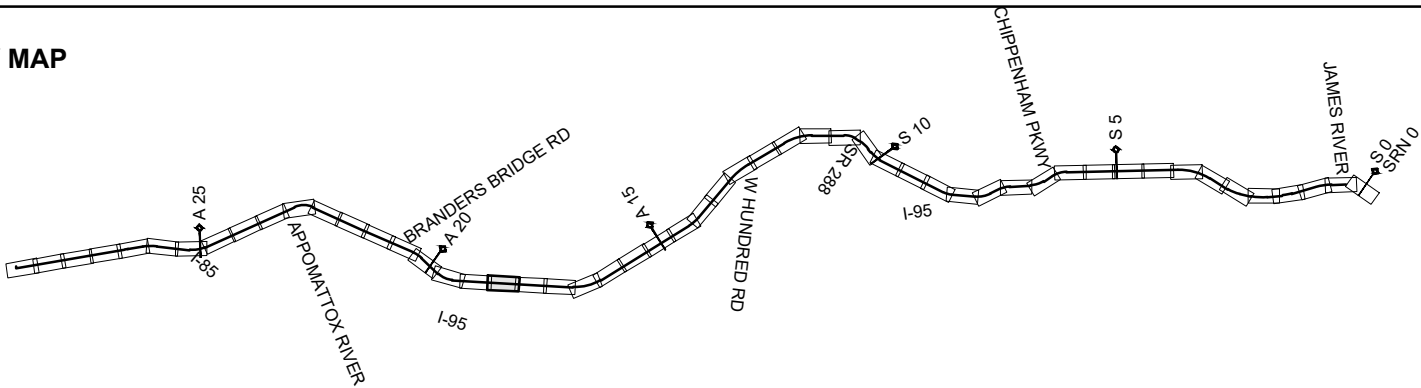
TRACK 2
TRACK 1

LANSMILL DR


CSXT ROW LINES WERE PROVIDED BY CSXT AND ARE INTENDED FOR PRELIMINARY ROW DELINEATION. ALL LINES MUST BE FIELD VERIFIED.

COORDINATE SYSTEM: NAD83 VIRGINIA STATE PLANES, SOUTH ZONE, US FOOT

KEY MAP



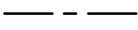
EXISTING TRACK



PROPOSED TRACK



SHIFTED TRACK



CSXT ROW



CSXT-DRPT DELINEATION



JURISDICTION LINE (FROM GIS)

JURISDICTION: City of Colonial Heights/Chesterfield County



ENHANCED VAL MAPS - DESIGN

S1A - JAMES RIVER CONNECTION

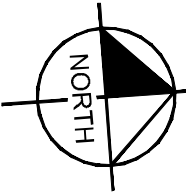
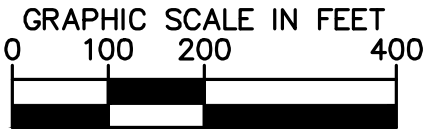
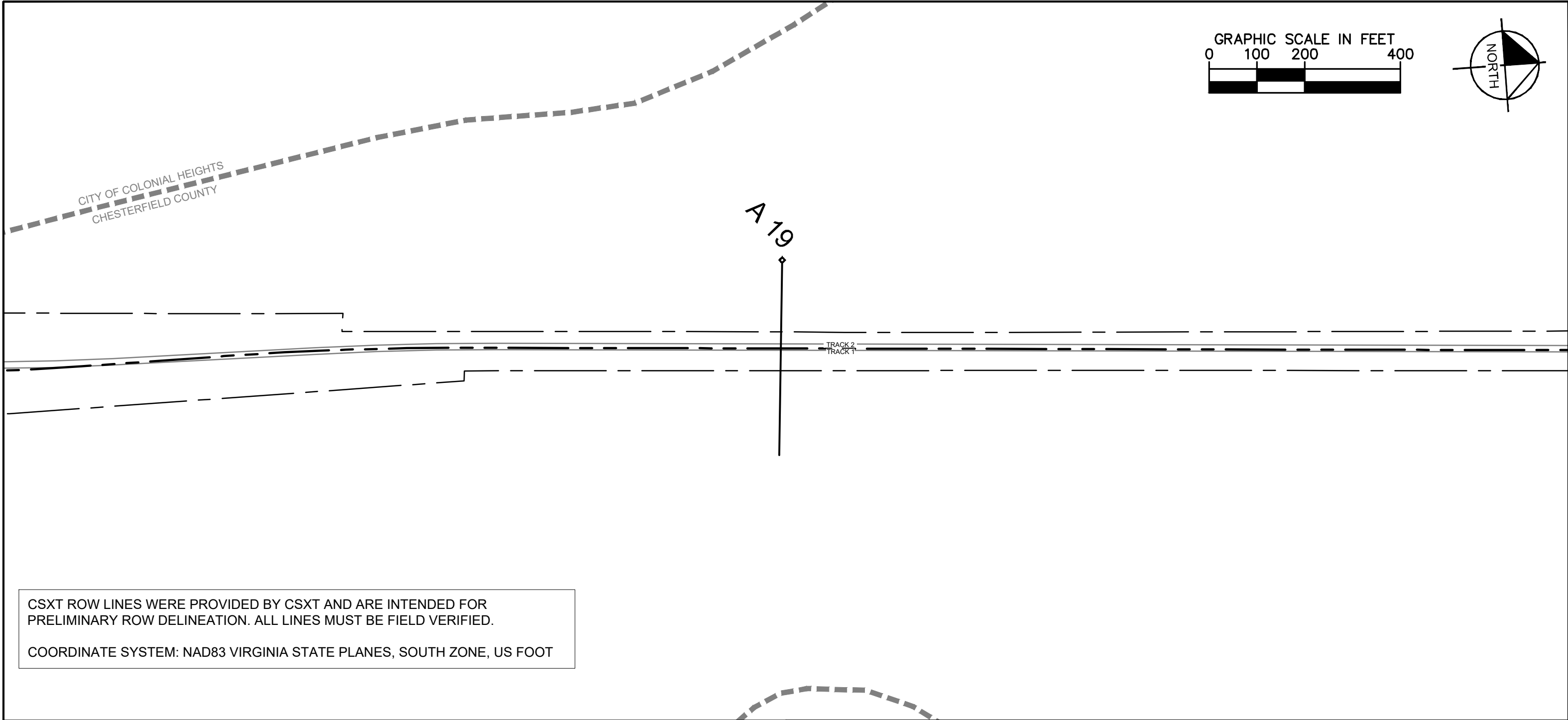
CSXT VAL MAP:V00027

DATE: 3/16/2021



SHEET
EV-265
OF
EV-283

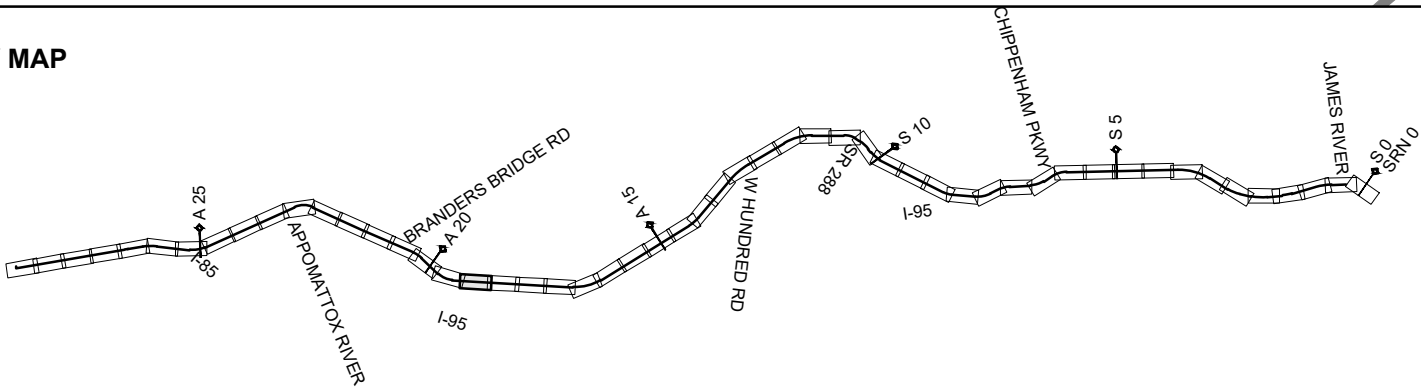
Mar 16 2021 04:16 pm K:\VVA_Traffic\Production\Production\Map\Task 10 - Technical Assistance\S1A James River Connection\CAD\Sheet\S1A_US-Design-Layout.dwg Bp: jmm:mls



CSXT ROW LINES WERE PROVIDED BY CSXT AND ARE INTENDED FOR PRELIMINARY ROW DELINEATION. ALL LINES MUST BE FIELD VERIFIED.

COORDINATE SYSTEM: NAD83 VIRGINIA STATE PLANES, SOUTH ZONE, US FOOT

KEY MAP



- | | | | |
|--|----------------|--|------------------------------|
| | EXISTING TRACK | | CSXT-DRPT DELINEATION |
| | PROPOSED TRACK | | JURISDICTION LINE (FROM GIS) |
| | SHIFTED TRACK | | |
| | CSXT ROW | | |

JURISDICTION: City of Colonial Heights/Chesterfield County



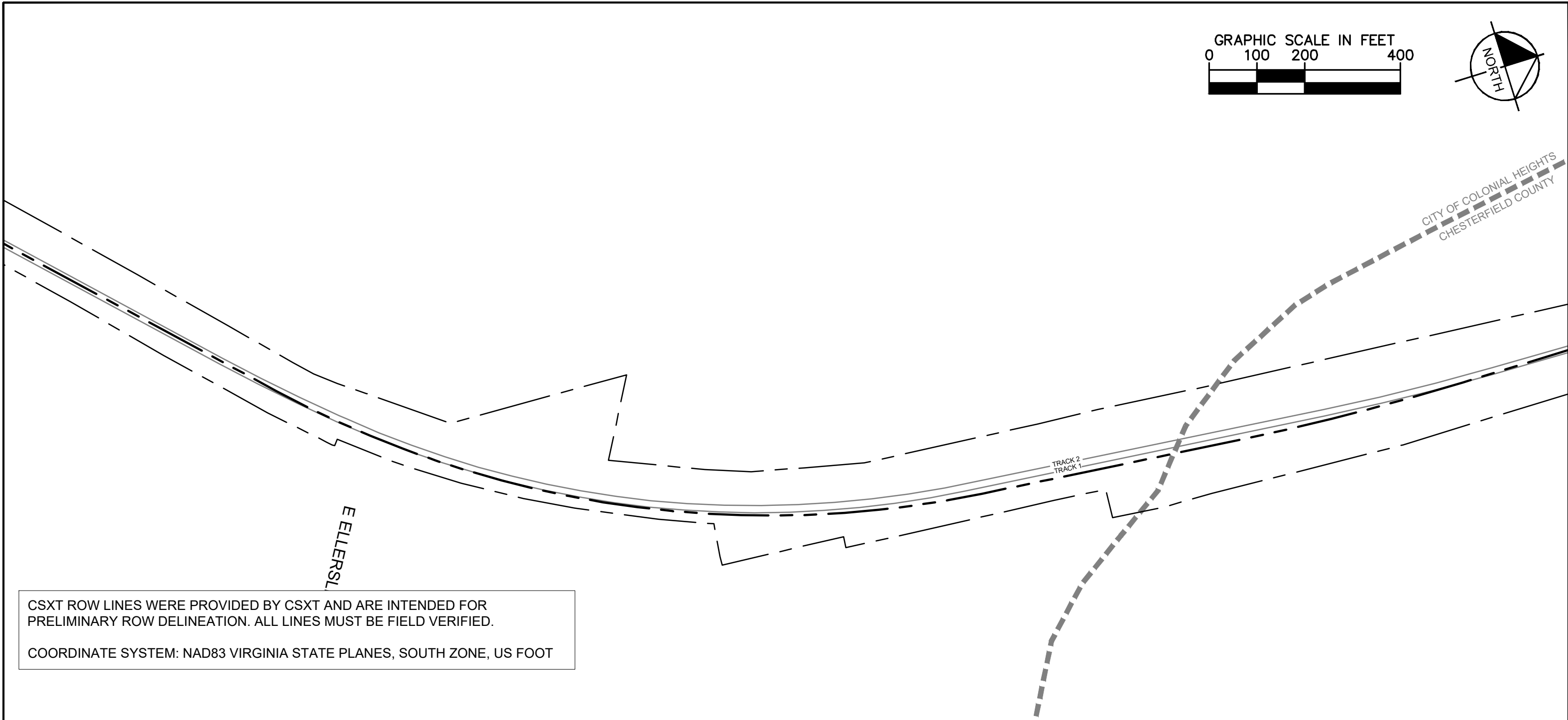
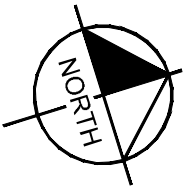
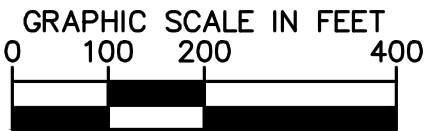
ENHANCED VAL MAPS - DESIGN
S1A - JAMES RIVER CONNECTION

CSXT VAL MAP:V00028
DATE: 3/16/2021



SHEET
EV-266
OF
EV-283

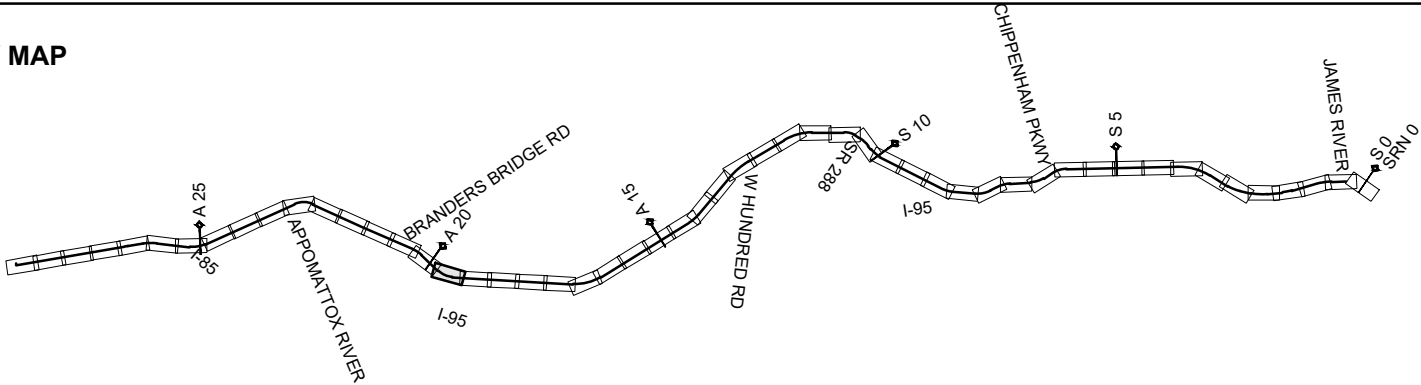
Mar 16 2021 04:16 pm K:\VVA_Traffic\13282000 - Atlantic Gateway Program\Production\Map\Task 10 - Technical Assistance\S1A_James River Connection\CAD\Sheet\S1A_US-Design-Layout.dwg Bp: jmm:mls



CSXT ROW LINES WERE PROVIDED BY CSXT AND ARE INTENDED FOR PRELIMINARY ROW DELINEATION. ALL LINES MUST BE FIELD VERIFIED.

COORDINATE SYSTEM: NAD83 VIRGINIA STATE PLANES, SOUTH ZONE, US FOOT

KEY MAP



- | | | | |
|--|----------------|--|------------------------------|
| | EXISTING TRACK | | CSXT-DRPT DELINEATION |
| | PROPOSED TRACK | | JURISDICTION LINE (FROM GIS) |
| | SHIFTED TRACK | | |
| | CSXT ROW | | |

JURISDICTION: City of Colonial Heights/Chesterfield County



ENHANCED VAL MAPS - DESIGN

S1A - JAMES RIVER CONNECTION

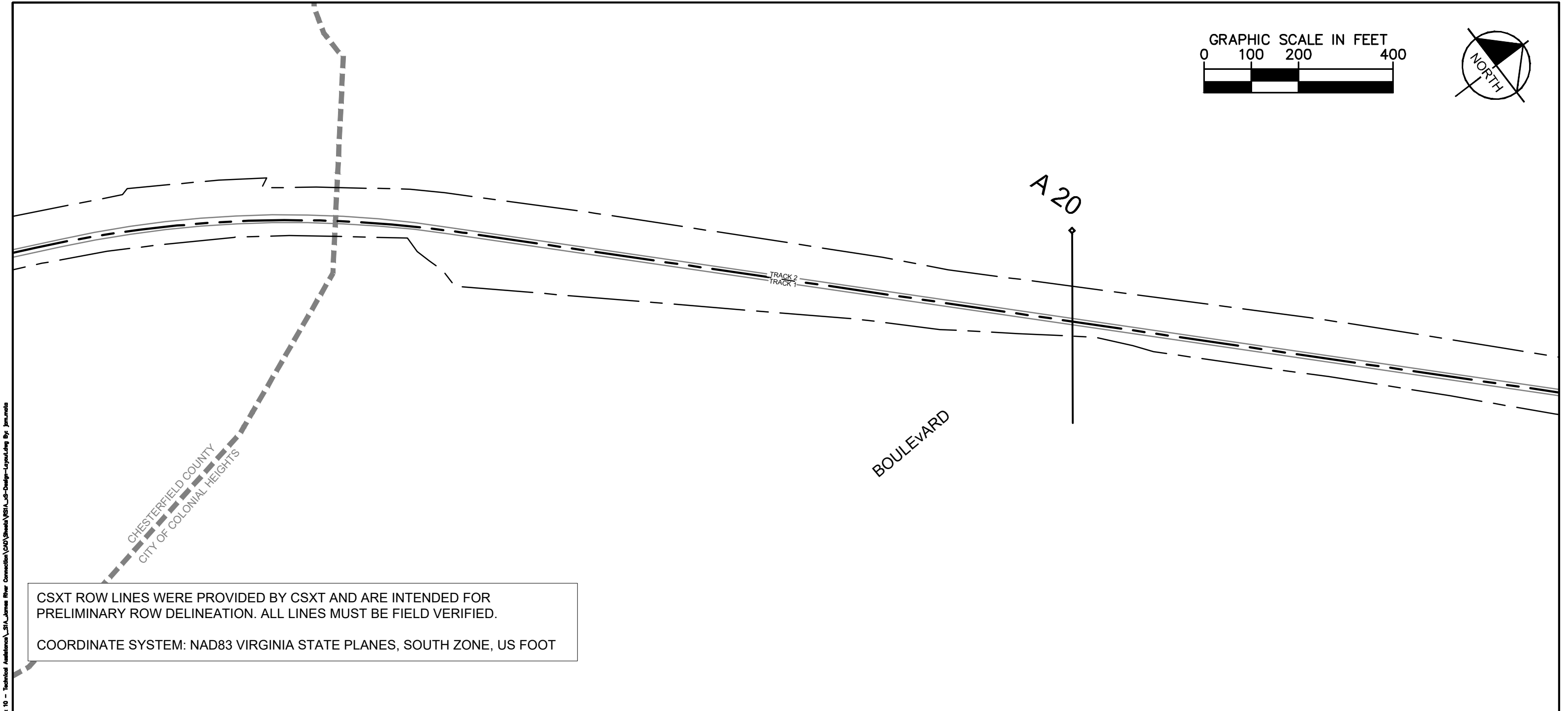
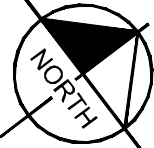
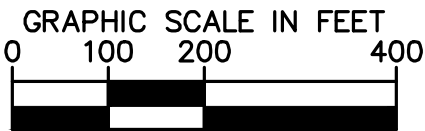
CSXT VAL MAP:V00028

DATE: 3/16/2021

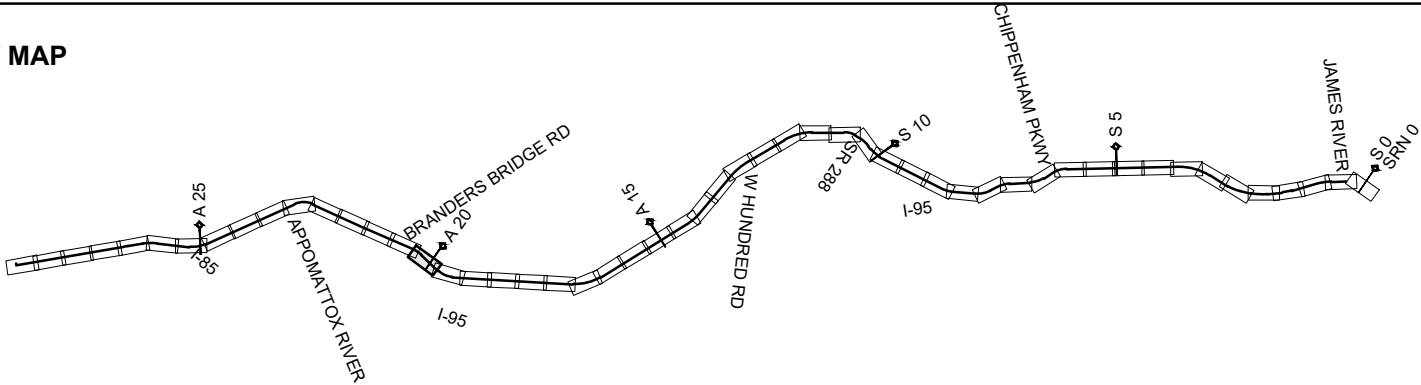


SHEET
EV-267
OF
EV-283

Mar 16 2021 04:16 pm K:\VVA_Traffic\13282000 - Atlantic Gateway Program\Production\Map\Task 10 - Technical Assistance\S1A James River Connection\CAD\Sheet\S1A_US-Design-Layout.dwg Bp: jmm:mls



KEY MAP



- | | | | |
|--|----------------|--|------------------------------|
| | EXISTING TRACK | | CSXT-DRPT DELINEATION |
| | PROPOSED TRACK | | JURISDICTION LINE (FROM GIS) |
| | SHIFTED TRACK | | |
| | CSXT ROW | | |

JURISDICTION: City of Colonial Heights/Chesterfield County



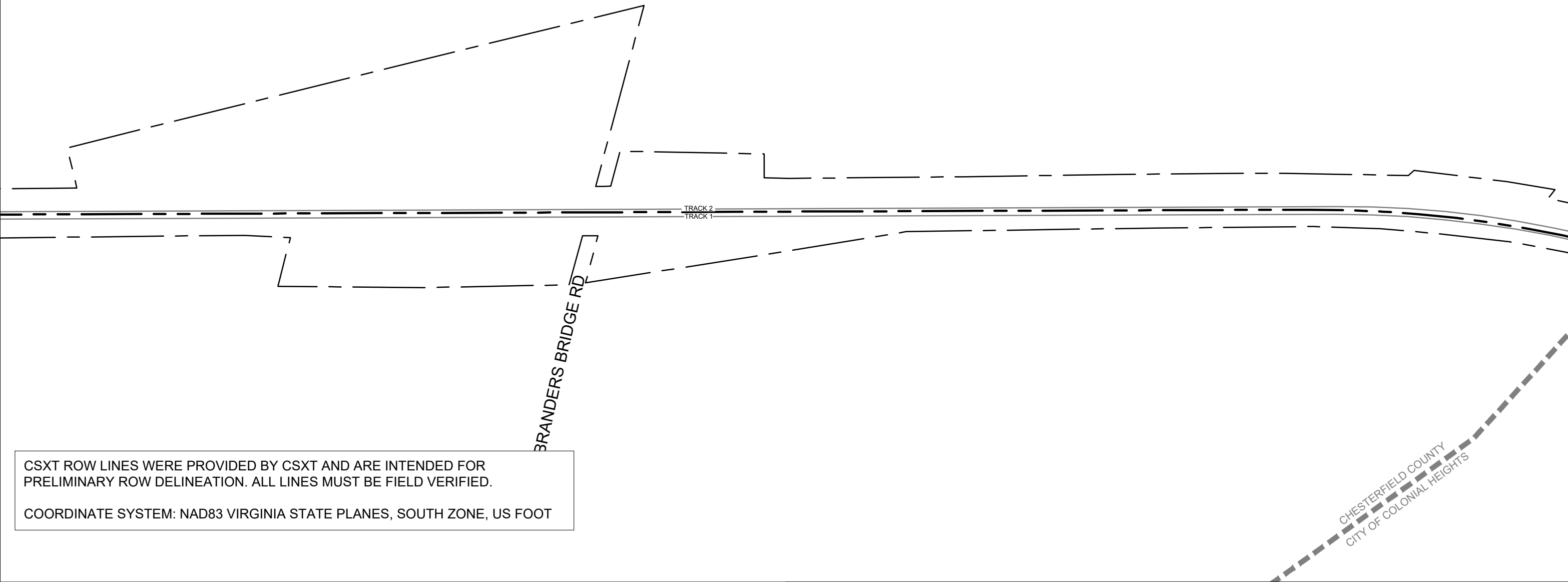
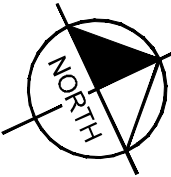
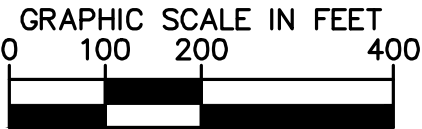
ENHANCED VAL MAPS - DESIGN
S1A - JAMES RIVER CONNECTION

CSXT VAL MAP:V00064
DATE: 3/16/2021



SHEET
EV-268
OF
EV-283

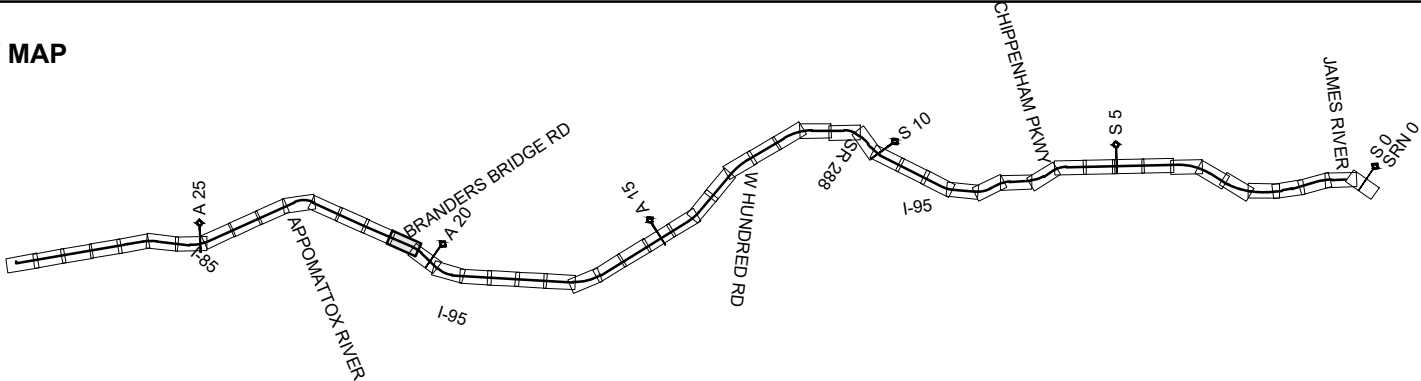
Mar 16 2021 04:16 pm K:\VVA_Traffic\13282000 - Atlantic Gateway Program\Production\Map\Task 10 - Technical Assistance\S1A James River Connection\CAD\Sheet\S1A_US-Design-Layout.dwg Bp: jmm:mls



CSXT ROW LINES WERE PROVIDED BY CSXT AND ARE INTENDED FOR PRELIMINARY ROW DELINEATION. ALL LINES MUST BE FIELD VERIFIED.

COORDINATE SYSTEM: NAD83 VIRGINIA STATE PLANES, SOUTH ZONE, US FOOT

KEY MAP



- | | | | |
|--|----------------|--|------------------------------|
| | EXISTING TRACK | | CSXT-DRPT DELINEATION |
| | PROPOSED TRACK | | JURISDICTION LINE (FROM GIS) |
| | SHIFTED TRACK | | |
| | CSXT ROW | | |

JURISDICTION: City of Colonial Heights/Chesterfield County



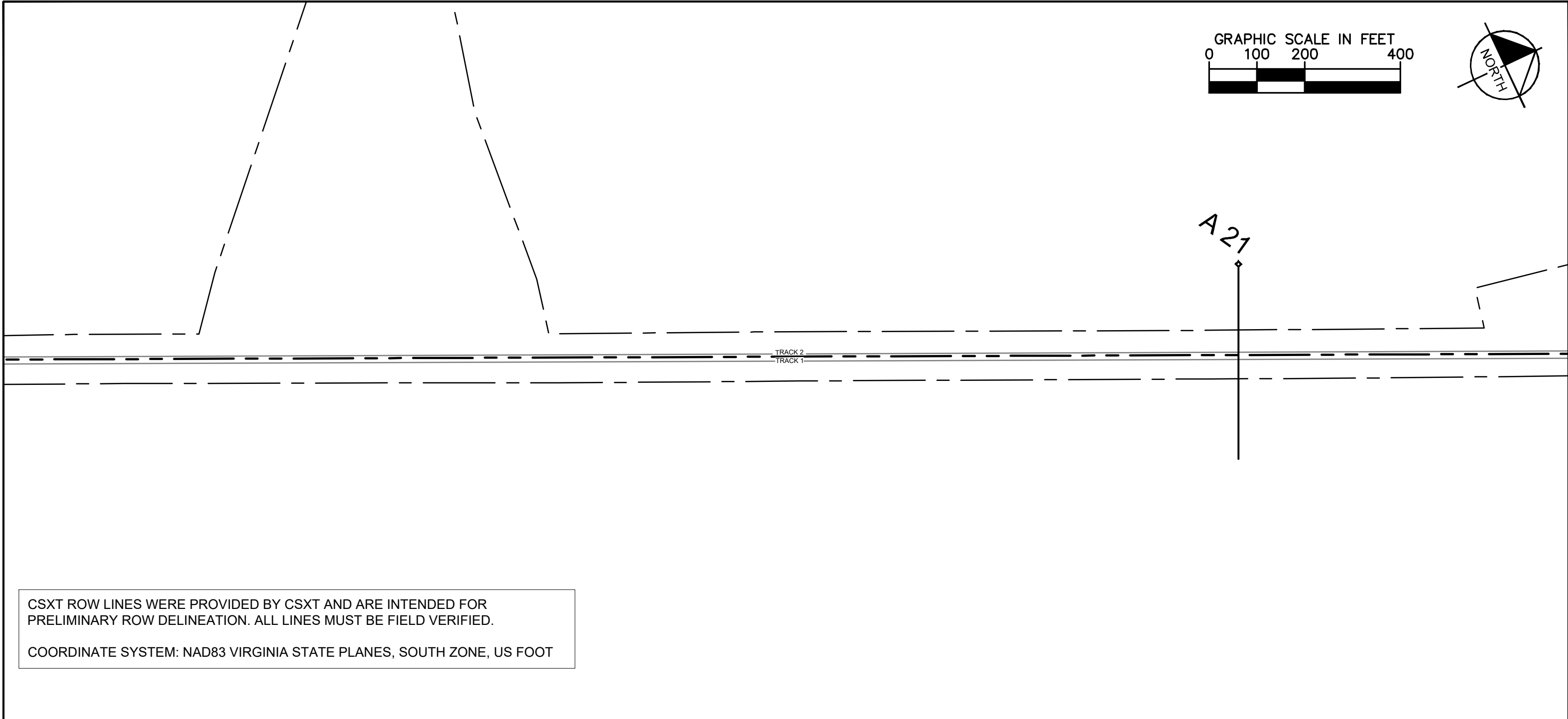
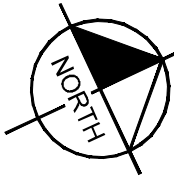
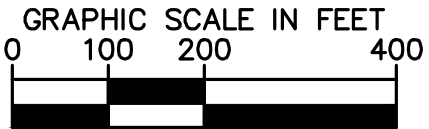
ENHANCED VAL MAPS - DESIGN
S1A - JAMES RIVER CONNECTION

CSXT VAL MAP:V00064
DATE: 3/16/2021



SHEET
EV-269
OF
EV-283

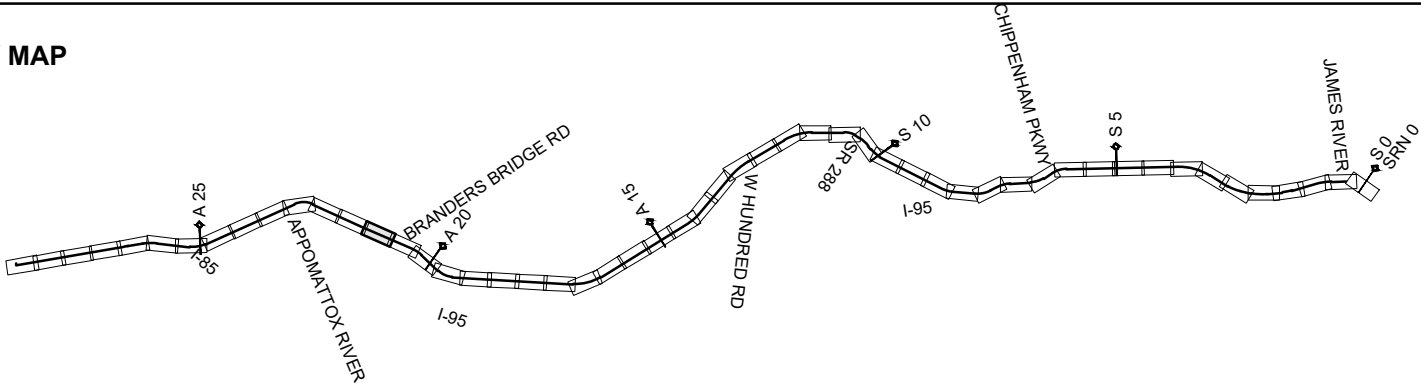
Mar 16 2021 04:16 pm K:\VVA_Traffic\13282000 - Atlantic Gateway Program\Production\Map\Task 10 - Technical Assistance\S1A James River Connection\CAD\Sheet\S1A_US-Design-Layout.dwg Bp_jmm.mxd




CSXT ROW LINES WERE PROVIDED BY CSXT AND ARE INTENDED FOR PRELIMINARY ROW DELINEATION. ALL LINES MUST BE FIELD VERIFIED.

COORDINATE SYSTEM: NAD83 VIRGINIA STATE PLANES, SOUTH ZONE, US FOOT

KEY MAP



EXISTING TRACK



PROPOSED TRACK



SHIFTED TRACK



CSXT ROW



CSXT-DRPT DELINEATION



JURISDICTION LINE (FROM GIS)

JURISDICTION: City of Colonial Heights/Chesterfield County



ENHANCED VAL MAPS - DESIGN

S1A - JAMES RIVER CONNECTION

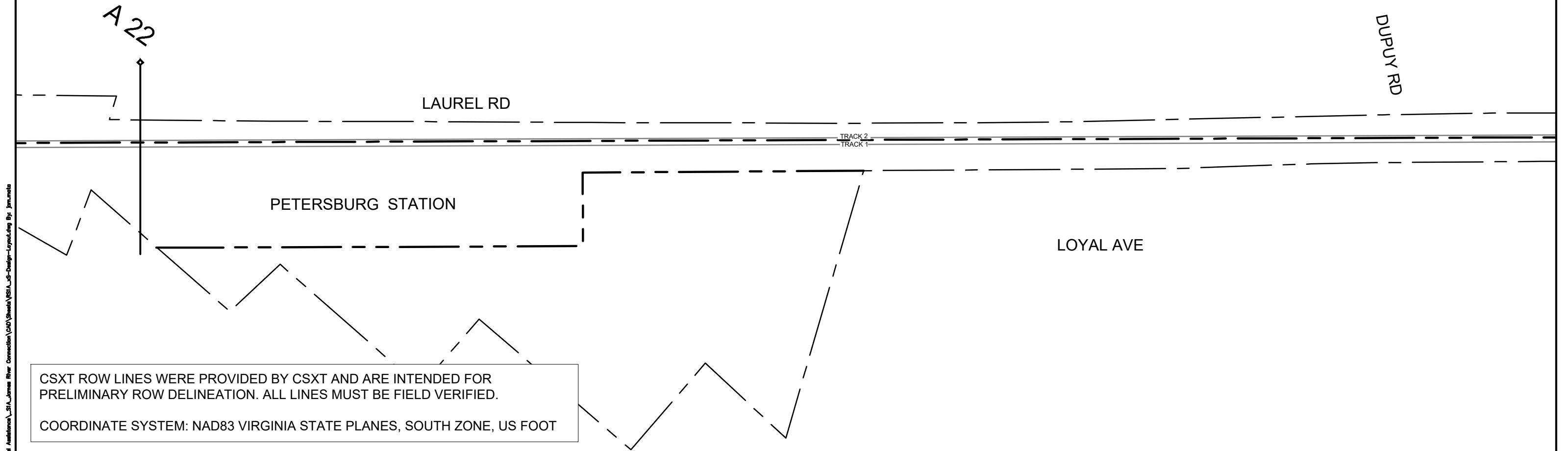
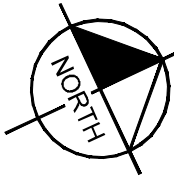
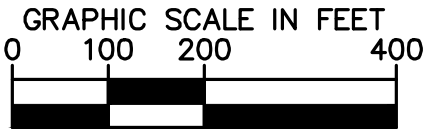
CSXT VAL MAP:V00064

DATE: 3/16/2021

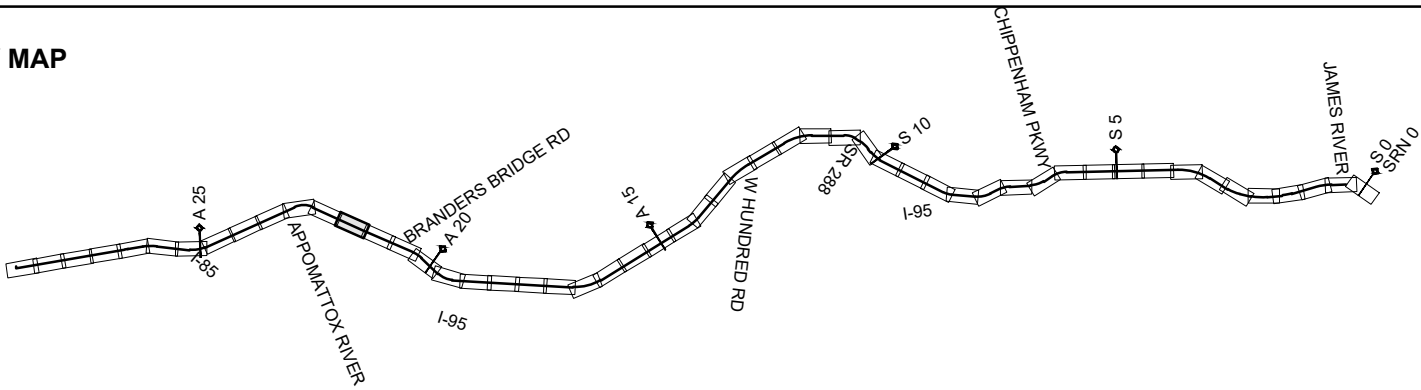


SHEET
EV-270
OF
EV-283

Mar 16 2021 04:16 pm K:\VVA_Traffic\13282000 - Atlantic Gateway Program\Production\Map\Task 10 - Technical Assistance\S1A James River Connection\CAD\Sheet\S1A_US-Design-Layout.dwg Bp: jmm:mls



KEY MAP



- | | | | |
|--|----------------|--|------------------------------|
| | EXISTING TRACK | | CSXT-DRPT DELINEATION |
| | PROPOSED TRACK | | JURISDICTION LINE (FROM GIS) |
| | SHIFTED TRACK | | |
| | CSXT ROW | | |

JURISDICTION: Chesterfield County/City of Petersburg



ENHANCED VAL MAPS - DESIGN

S1A - JAMES RIVER CONNECTION

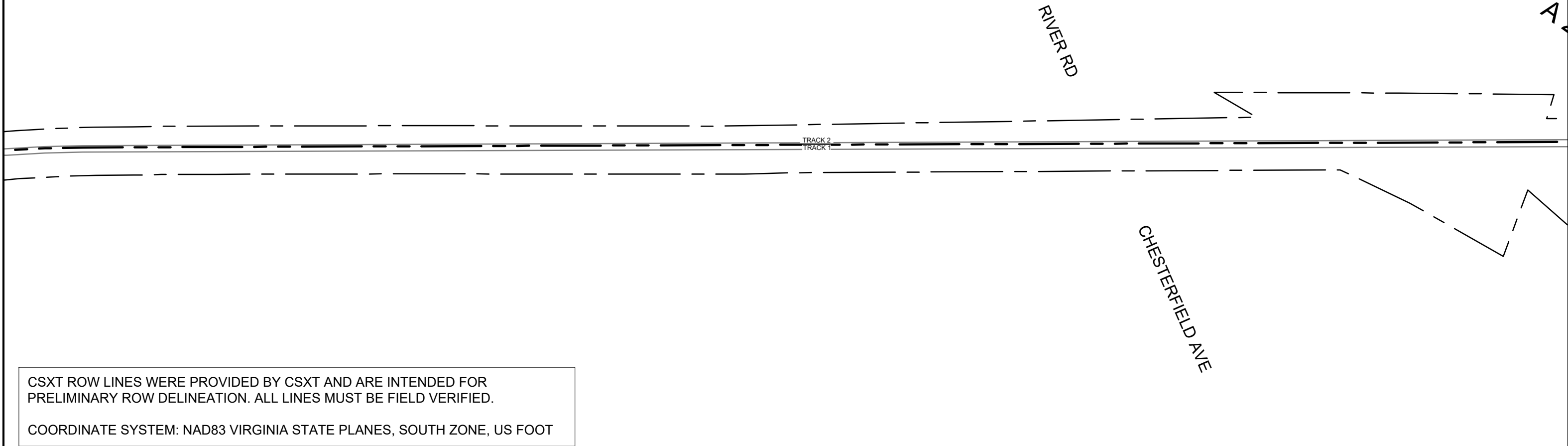
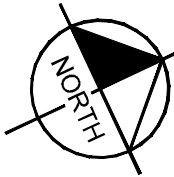
CSXT VAL MAP:V00065

DATE: 3/16/2021



SHEET
EV-271
OF
EV-283

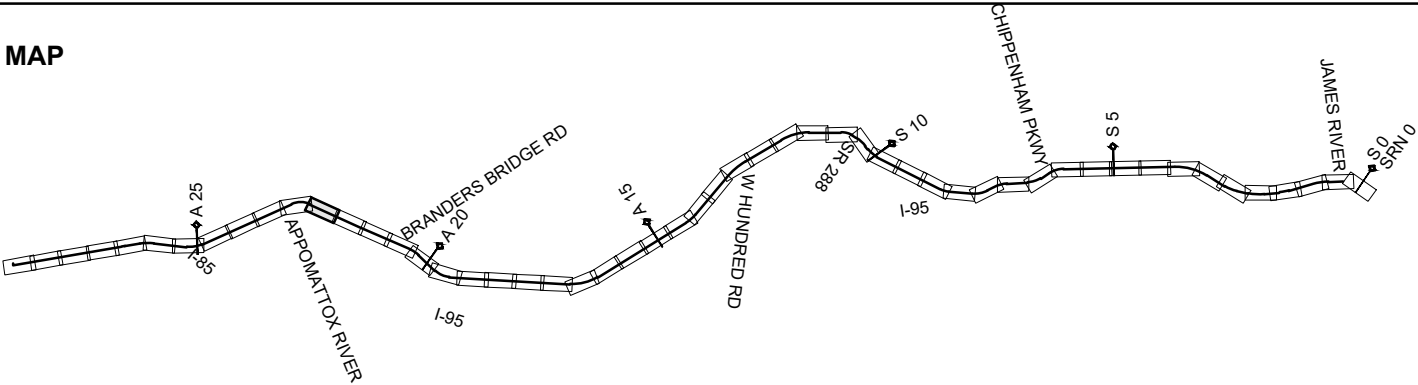
Mar 16 2021 04:16 pm K:\VVA_Traffic\13282000 - Atlantic Gateway Program\Production\Map\Task 10 - Technical Assistance\S1A James River Connection\CAD\Sheet\S1A_US-Design-Layout.dwg Bp_jan.mxd



CSXT ROW LINES WERE PROVIDED BY CSXT AND ARE INTENDED FOR PRELIMINARY ROW DELINEATION. ALL LINES MUST BE FIELD VERIFIED.

COORDINATE SYSTEM: NAD83 VIRGINIA STATE PLANES, SOUTH ZONE, US FOOT

KEY MAP



- | | | | |
|--|----------------|--|------------------------------|
| | EXISTING TRACK | | CSXT-DRPT DELINEATION |
| | PROPOSED TRACK | | JURISDICTION LINE (FROM GIS) |
| | SHIFTED TRACK | | |
| | CSXT ROW | | |

JURISDICTION: Chesterfield County/City of Petersburg



ENHANCED VAL MAPS - DESIGN

S1A - JAMES RIVER CONNECTION

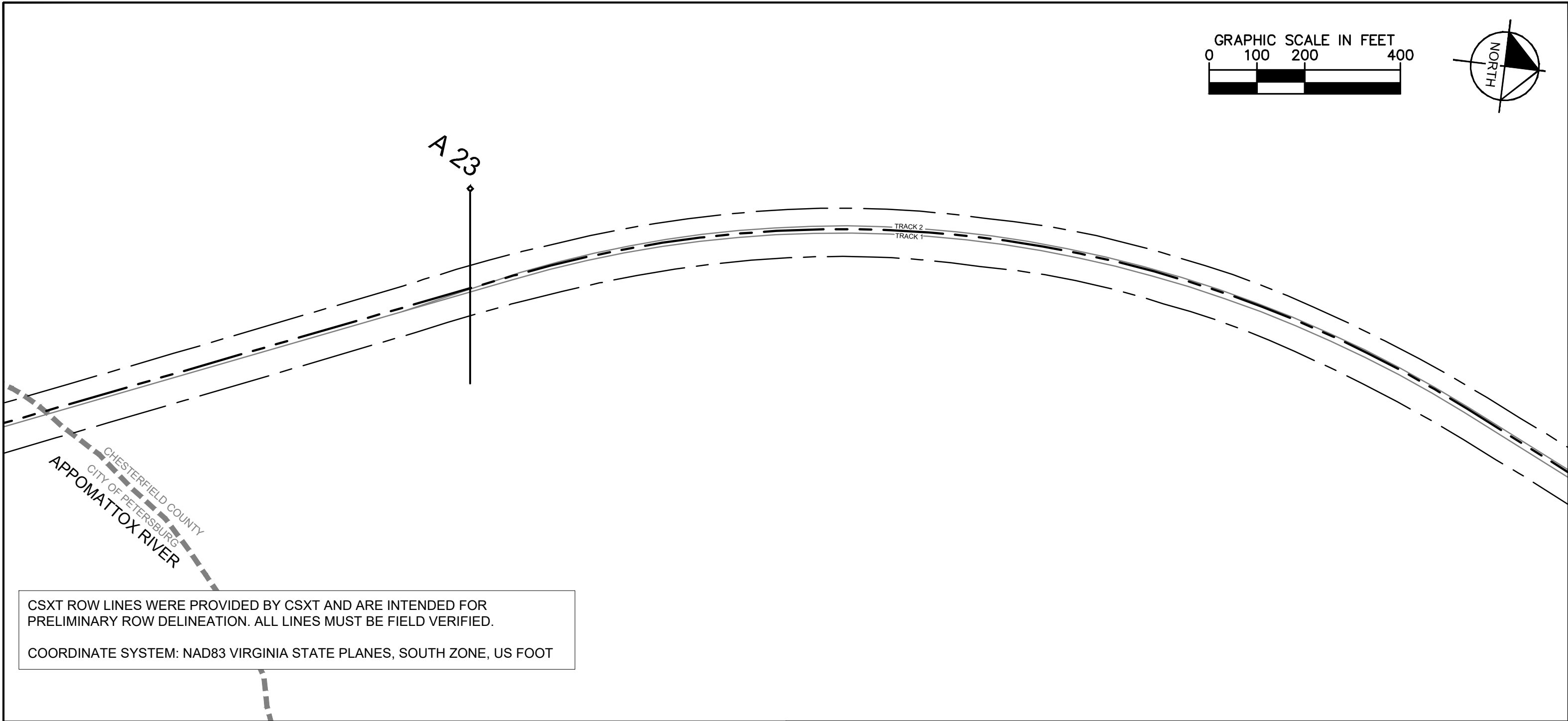
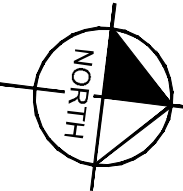
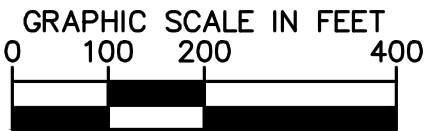
CSXT VAL MAP:V00065

DATE: 3/16/2021



SHEET
EV-272
OF
EV-283

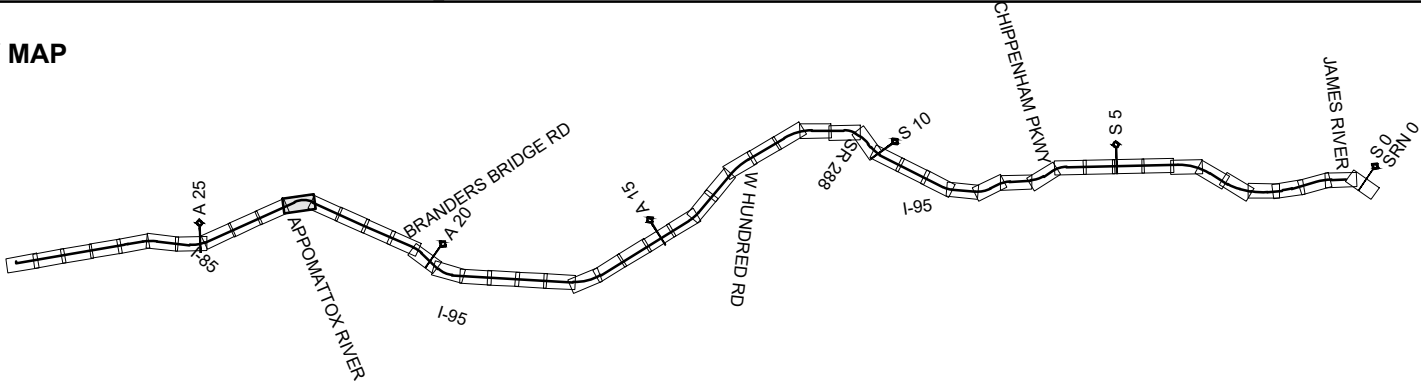
Mar 16 2021 04:16 pm K:\VVA_Traffic\13282000 - Atlantic Gateway Program\Production\Map\Task 10 - Technical Assistance\S1A-James River Connection\CAD\Sheet\S1A_US-Design-Layout.dwg Bp: jpm:mlc



CSXT ROW LINES WERE PROVIDED BY CSXT AND ARE INTENDED FOR PRELIMINARY ROW DELINEATION. ALL LINES MUST BE FIELD VERIFIED.

COORDINATE SYSTEM: NAD83 VIRGINIA STATE PLANES, SOUTH ZONE, US FOOT

KEY MAP



- | | | | |
|--|----------------|--|------------------------------|
| | EXISTING TRACK | | CSXT-DRPT DELINEATION |
| | PROPOSED TRACK | | JURISDICTION LINE (FROM GIS) |
| | SHIFTED TRACK | | |
| | CSXT ROW | | |

JURISDICTION: Chesterfield County/City of Petersburg



ENHANCED VAL MAPS - DESIGN

S1A - JAMES RIVER CONNECTION

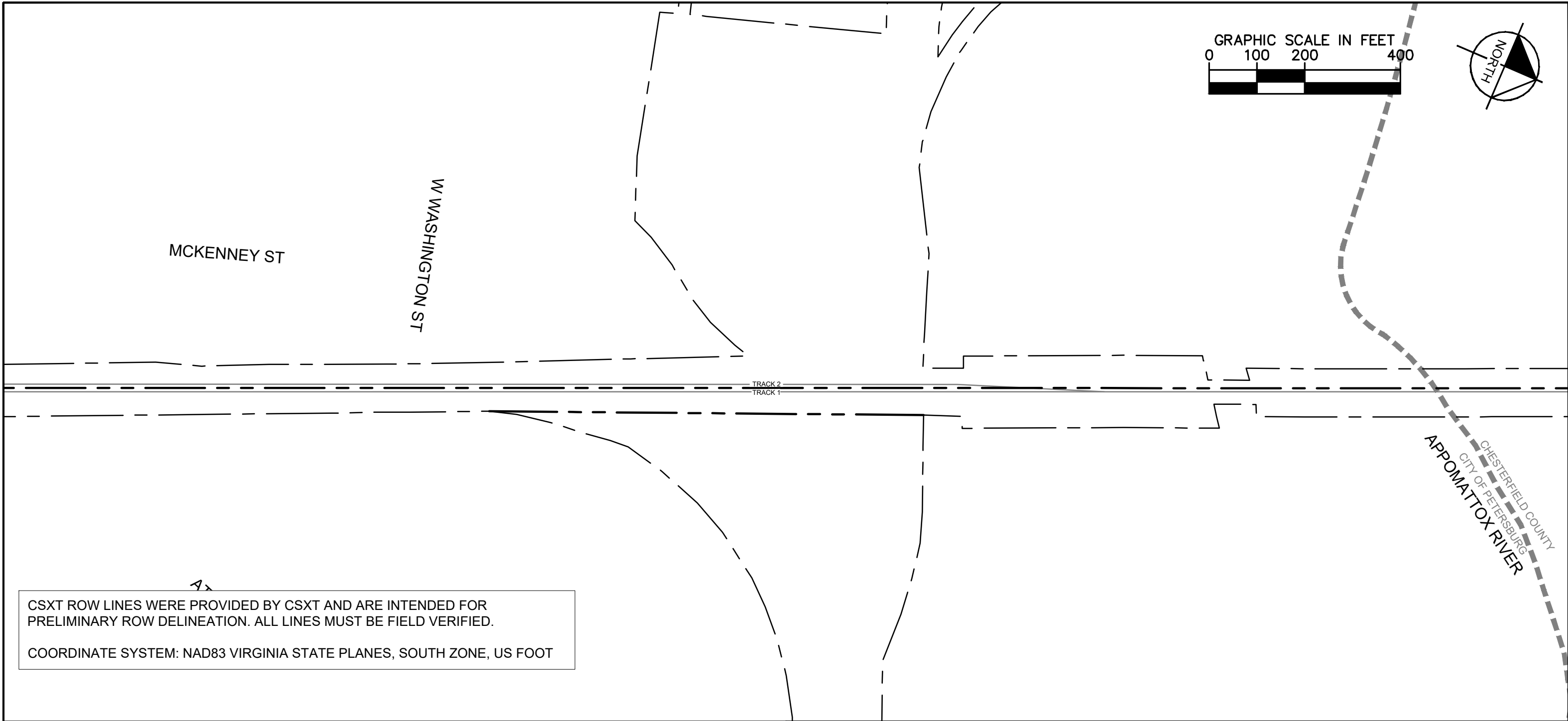
CSXT VAL MAP:V00065

DATE: 3/16/2021



SHEET
EV-273
OF
EV-283

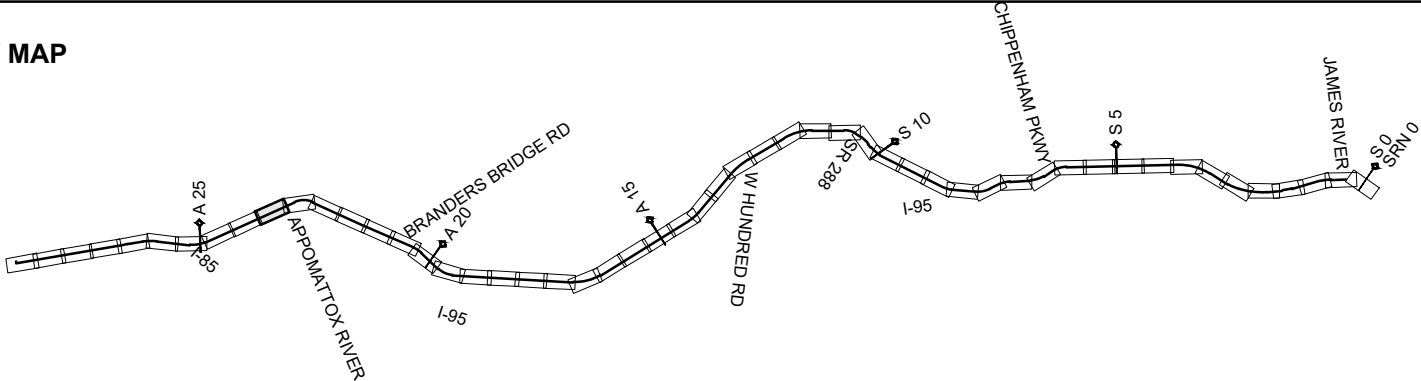
Mar 16 2021 04:16 pm K:\VIA_Traffic\Production\Production\Map\Task 10 - Technical Assistance\S1A-James River Connection\CAD\Sheet\S1A_US-Design-Layout.dwg Bp: jmm:mdc



CSXT ROW LINES WERE PROVIDED BY CSXT AND ARE INTENDED FOR PRELIMINARY ROW DELINEATION. ALL LINES MUST BE FIELD VERIFIED.

COORDINATE SYSTEM: NAD83 VIRGINIA STATE PLANES, SOUTH ZONE, US FOOT

KEY MAP



- EXISTING TRACK
- PROPOSED TRACK
- SHIFTED TRACK
- CSXT ROW
- CSXT-DRPT DELINEATION
- JURISDICTION LINE (FROM GIS)

JURISDICTION: City of Petersburg



ENHANCED VAL MAPS - DESIGN

S1A - JAMES RIVER CONNECTION

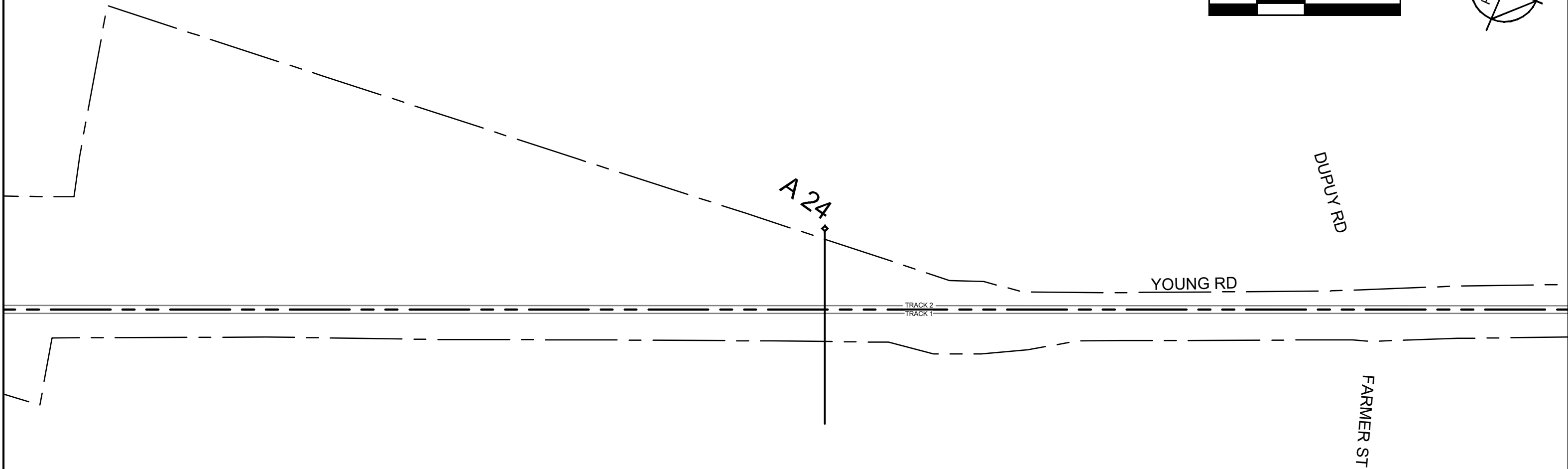
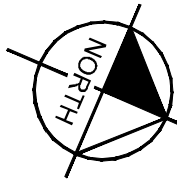
CSXT VAL MAP:V04689

DATE: 3/16/2021



SHEET EV-274 OF EV-283

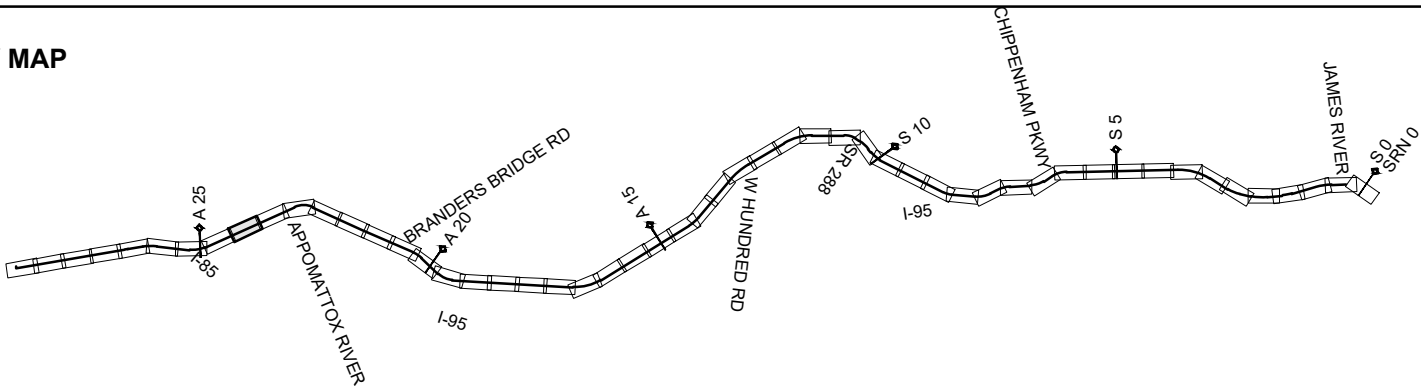
Mar 16 2021 04:16 pm K:\VVA_Traffic\13282000 - Atlantic Gateway Program\Production\Map\Task 10 - Technical Assistance\S1A James River Connection\CAD\Sheet\S1A_US-Design-Layout.dwg Bp. James



CSXT ROW LINES WERE PROVIDED BY CSXT AND ARE INTENDED FOR PRELIMINARY ROW DELINEATION. ALL LINES MUST BE FIELD VERIFIED.

COORDINATE SYSTEM: NAD83 VIRGINIA STATE PLANES, SOUTH ZONE, US FOOT

KEY MAP



- | | | | |
|--|----------------|--|------------------------------|
| | EXISTING TRACK | | CSXT-DRPT DELINEATION |
| | PROPOSED TRACK | | JURISDICTION LINE (FROM GIS) |
| | SHIFTED TRACK | | |
| | CSXT ROW | | |

JURISDICTION: City of Petersburg



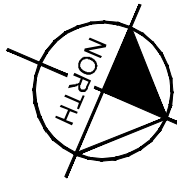
ENHANCED VAL MAPS - DESIGN
S1A - JAMES RIVER CONNECTION

CSXT VAL MAP:V00066
DATE: 3/16/2021



SHEET
EV-275
OF
EV-283

Mar 16 2021 04:16 pm K:\VVA_Traffic\Production\Production\Map\Task 10 - Technical Assistance\S1A James River Connection\CAD\Sheet\S1A_US-Design-Layout.dwg Bp: jmm:mdc



HALIFAX RD

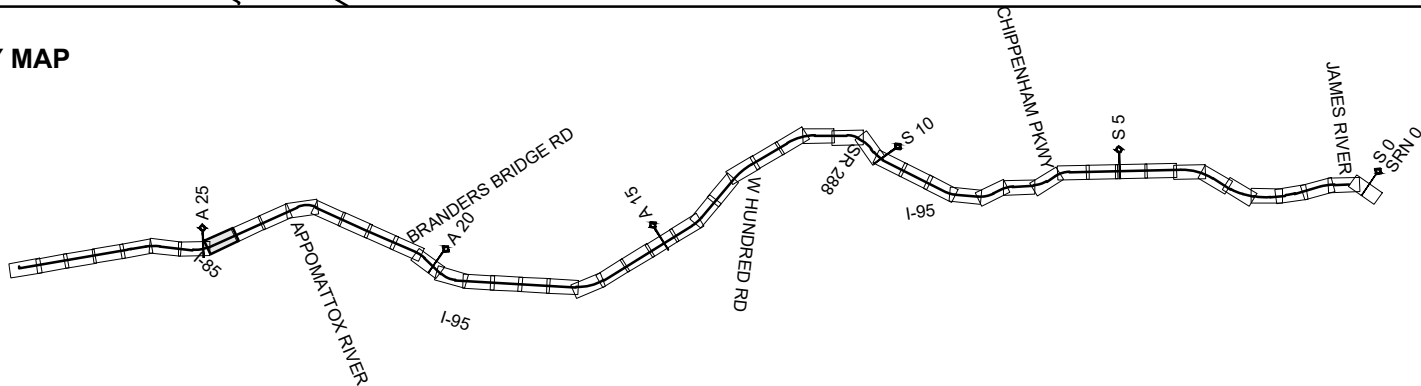
LINCOLN ST

TRACK 2
TRACK 1

CSXT ROW LINES WERE PROVIDED BY CSXT AND ARE INTENDED FOR PRELIMINARY ROW DELINEATION. ALL LINES MUST BE FIELD VERIFIED.

COORDINATE SYSTEM: NAD83 VIRGINIA STATE PLANES, SOUTH ZONE, US FOOT

KEY MAP



- | | | | |
|--|----------------|--|------------------------------|
| | EXISTING TRACK | | CSXT-DRPT DELINEATION |
| | PROPOSED TRACK | | JURISDICTION LINE (FROM GIS) |
| | SHIFTED TRACK | | |
| | CSXT ROW | | |

JURISDICTION: City of Petersburg



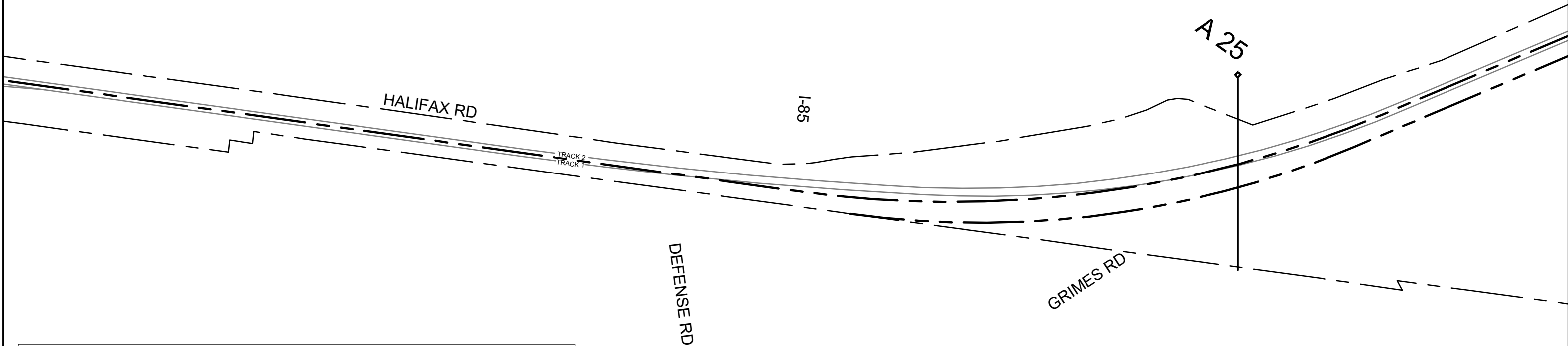
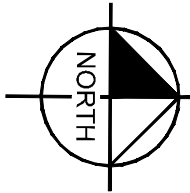
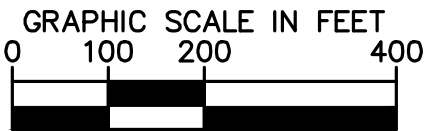
ENHANCED VAL MAPS - DESIGN
S1A - JAMES RIVER CONNECTION

CSXT VAL MAP:V00066
DATE: 3/16/2021



SHEET
EV-276
OF
EV-283

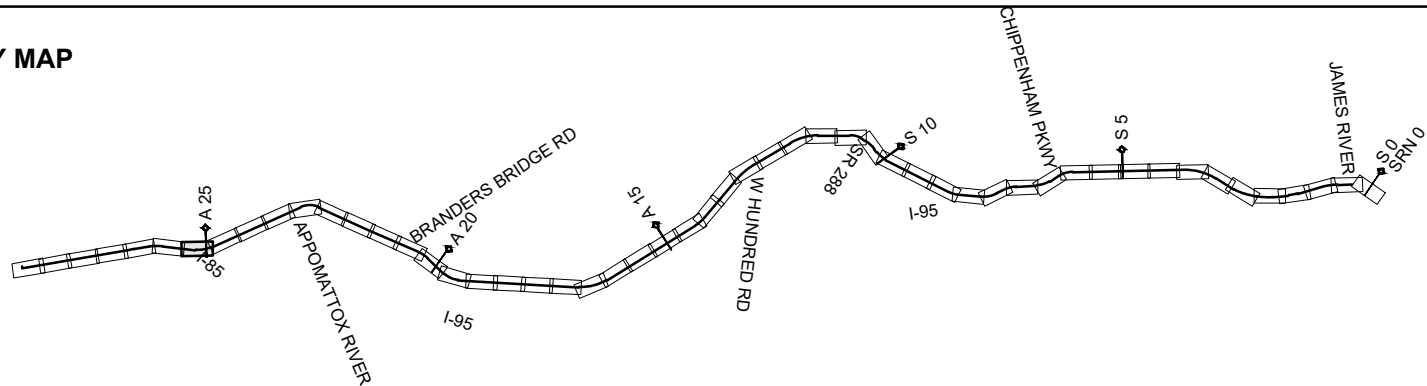
Mar 16 2021 04:16 pm K:\VVA_Traffic\13282000 - Atlantic Gateway Program\Production\Map\Task 10 - Technical Assistance\S1A James River Connection\CAD\Sheet\S1A_US-Design-Layout.dwg Bp: jmm:mlt



CSXT ROW LINES WERE PROVIDED BY CSXT AND ARE INTENDED FOR PRELIMINARY ROW DELINEATION. ALL LINES MUST BE FIELD VERIFIED.

COORDINATE SYSTEM: NAD83 VIRGINIA STATE PLANES, SOUTH ZONE, US FOOT

KEY MAP



- | | | | |
|--|----------------|--|------------------------------|
| | EXISTING TRACK | | CSXT-DRPT DELINEATION |
| | PROPOSED TRACK | | JURISDICTION LINE (FROM GIS) |
| | SHIFTED TRACK | | |
| | CSXT ROW | | |

JURISDICTION: City of Petersburg



ENHANCED VAL MAPS - DESIGN

S1A - JAMES RIVER CONNECTION

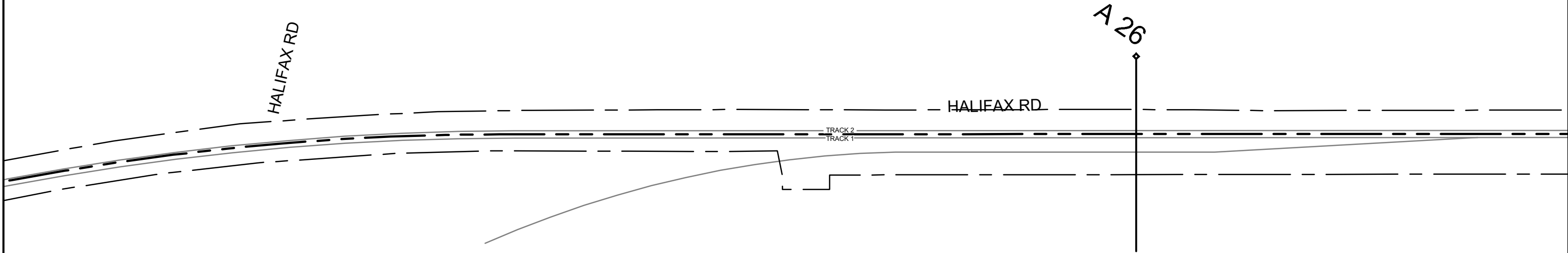
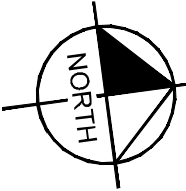
CSXT VAL MAP:V00036

DATE: 3/16/2021



SHEET
EV-277
OF
EV-283

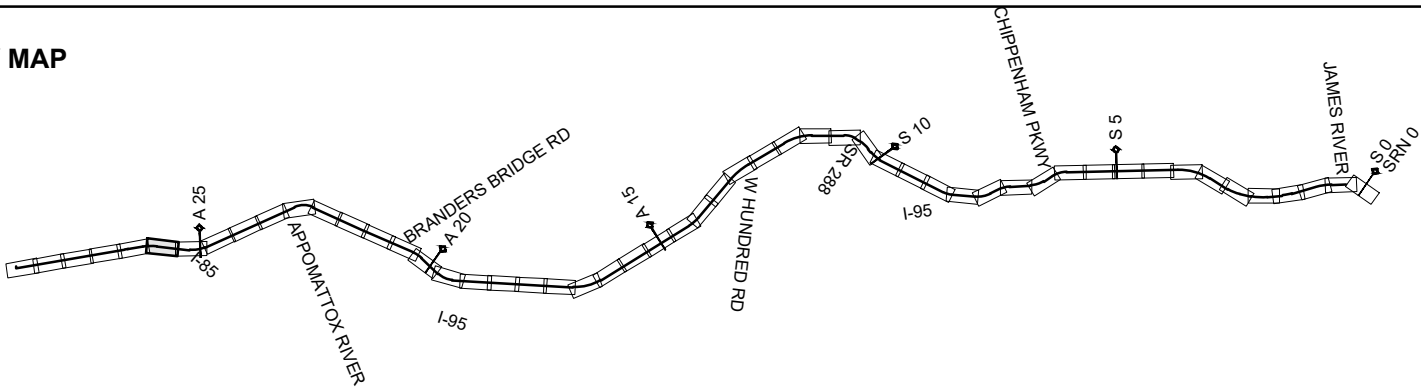
Mar 16 2021 04:16 pm K:\VVA_Traffic\13282000 - Atlantic Gateway Program\Production\Map\Task 10 - Technical Assistance\S1A James River Connection\CAD\Sheet\S1A_US-Design-Layout.dwg Bp: jmm:mlc



CSXT ROW LINES WERE PROVIDED BY CSXT AND ARE INTENDED FOR PRELIMINARY ROW DELINEATION. ALL LINES MUST BE FIELD VERIFIED.

COORDINATE SYSTEM: NAD83 VIRGINIA STATE PLANES, SOUTH ZONE, US FOOT

KEY MAP



- | | | | |
|--|----------------|--|------------------------------|
| | EXISTING TRACK | | CSXT-DRPT DELINEATION |
| | PROPOSED TRACK | | JURISDICTION LINE (FROM GIS) |
| | SHIFTED TRACK | | |
| | CSXT ROW | | |

JURISDICTION: City of Petersburg



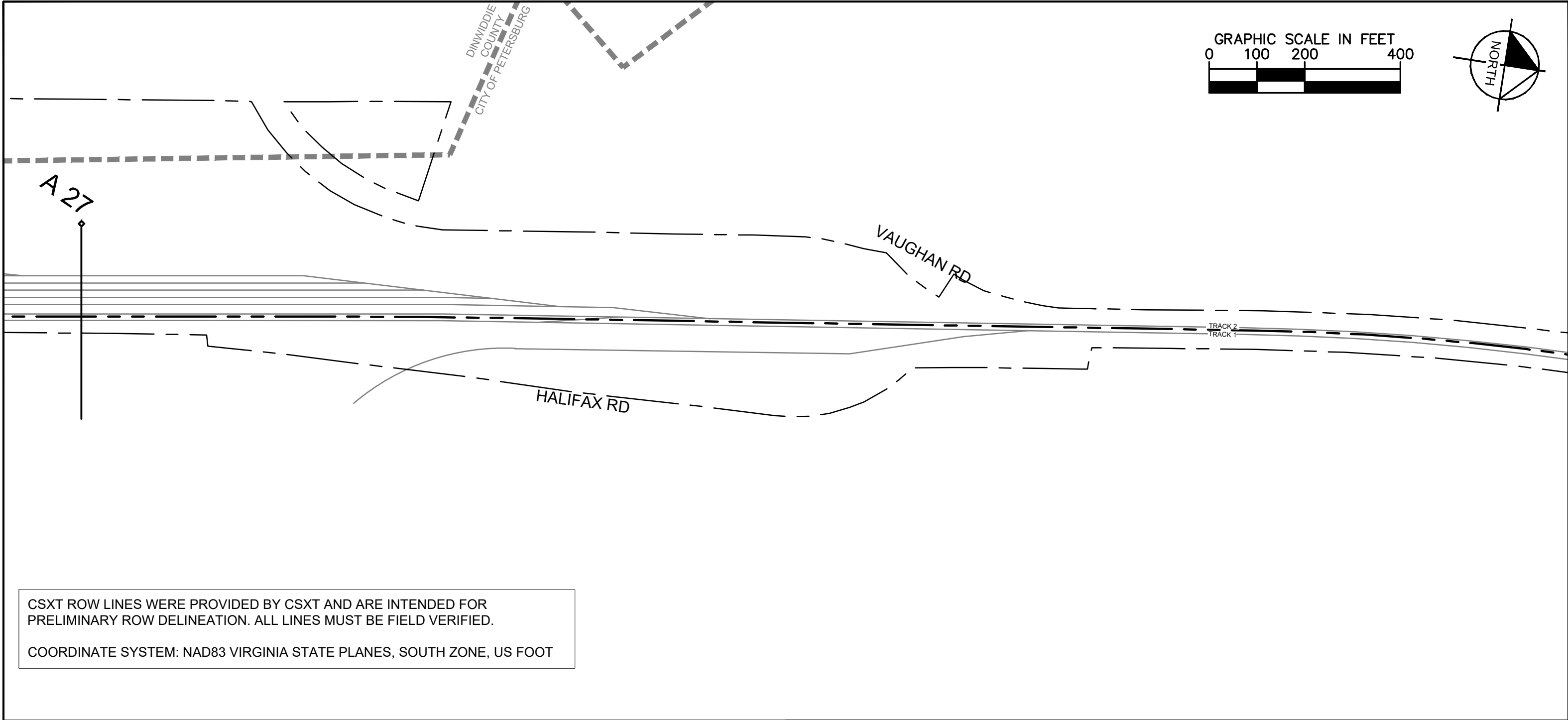
ENHANCED VAL MAPS - DESIGN
S1A - JAMES RIVER CONNECTION

CSXT VAL MAP:V00037
DATE: 3/16/2021

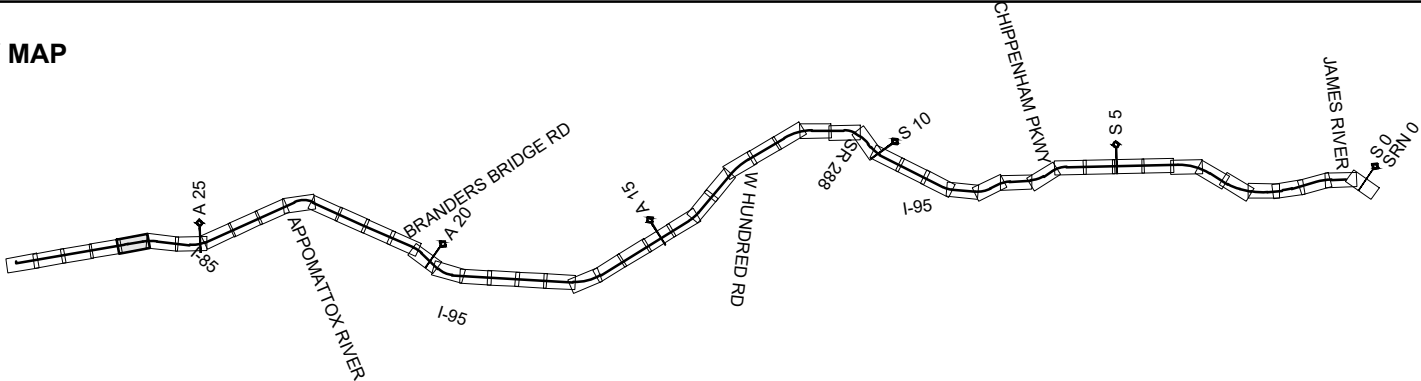


SHEET
EV-278
OF
EV-283

Mar 16 2021 04:16 pm K:\VVA_Traffic\13282000 - Atlantic Gateway Program\Production\Map\Task 10 - Technical Assistance\S1A-James River Connection\CAD\Sheet\S1A_US-Design-Layout.dwg Bp: jmm:mls



KEY MAP



- | | | | |
|--|----------------|--|------------------------------|
| | EXISTING TRACK | | CSXT-DRPT DELINEATION |
| | PROPOSED TRACK | | JURISDICTION LINE (FROM GIS) |
| | SHIFTED TRACK | | |
| | CSXT ROW | | |



ENHANCED VAL MAPS - DESIGN
S1A - JAMES RIVER CONNECTION

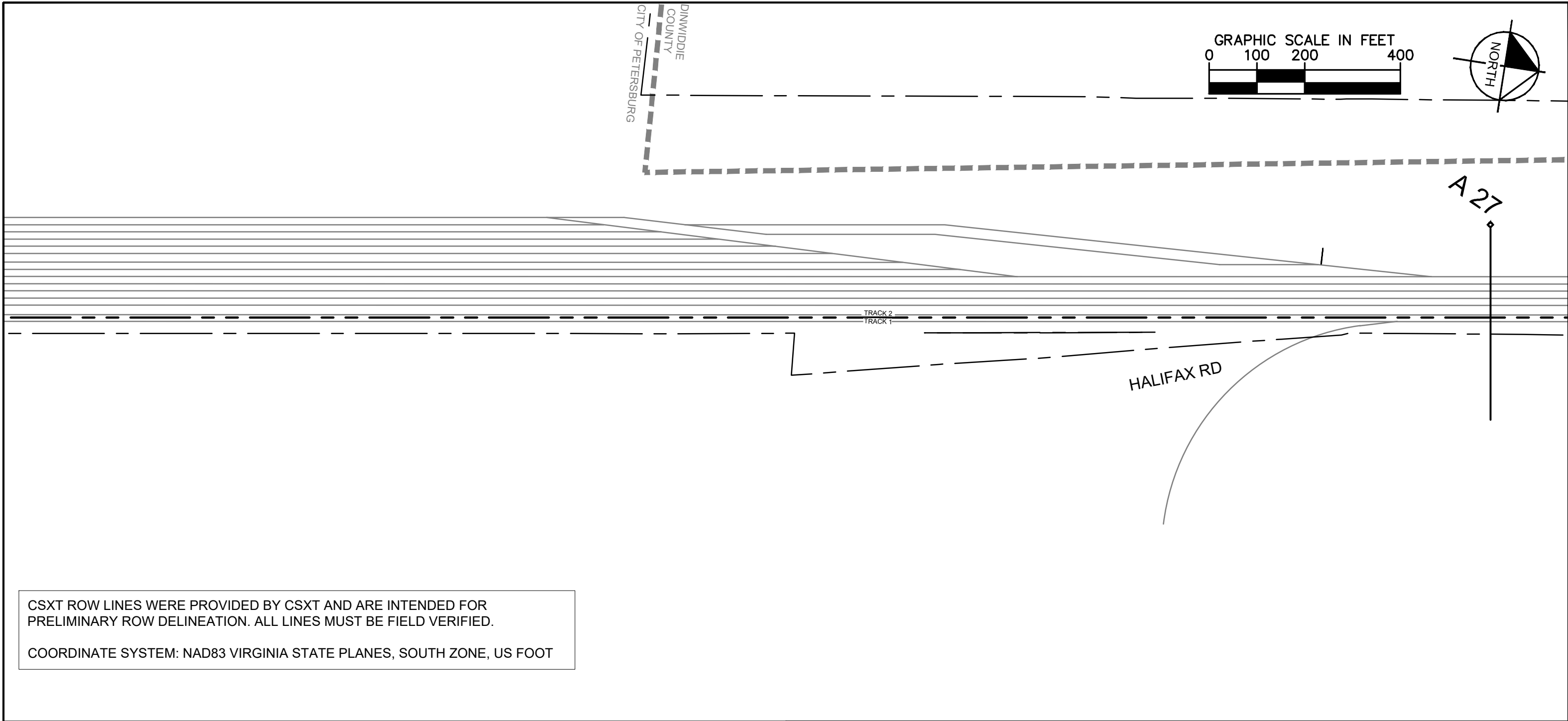
JURISDICTION: City of Petersburg

CSXT VAL MAP:V00041
DATE: 3/16/2021

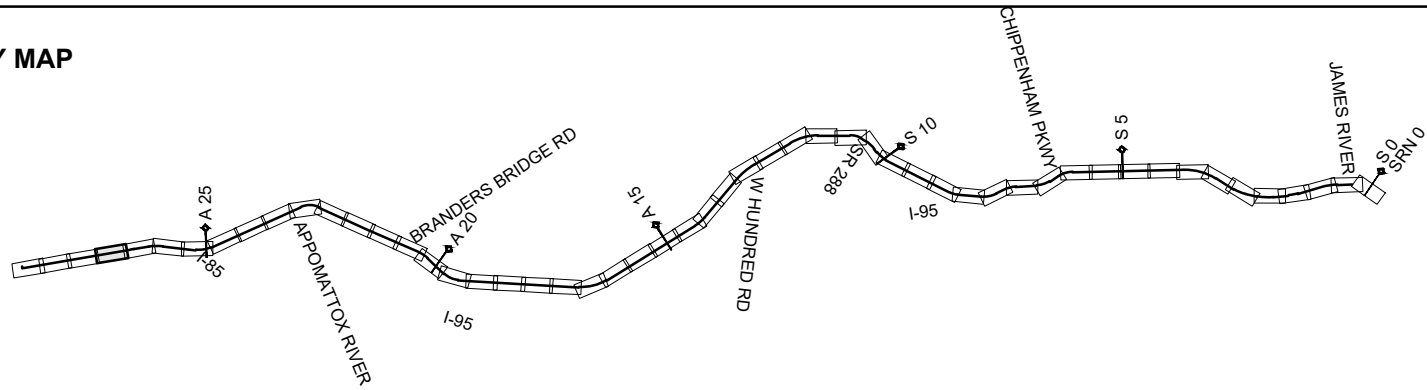


SHEET
EV-279
OF
EV-283

Mar 16 2021 04:16 pm K:\VIA\TrentA\113282000 - Atlantic Gateway Program\Production\Map\Task 10 - Technical Assistance\S1A James River Connection\CAD\Sheet\S1A_US-Design-Layout.dwg Bp: jmm:mls



KEY MAP



- | | | | |
|--|----------------|--|------------------------------|
| | EXISTING TRACK | | CSXT-DRPT DELINEATION |
| | PROPOSED TRACK | | JURISDICTION LINE (FROM GIS) |
| | SHIFTED TRACK | | |
| | CSXT ROW | | |



ENHANCED VAL MAPS - DESIGN
S1A - JAMES RIVER CONNECTION

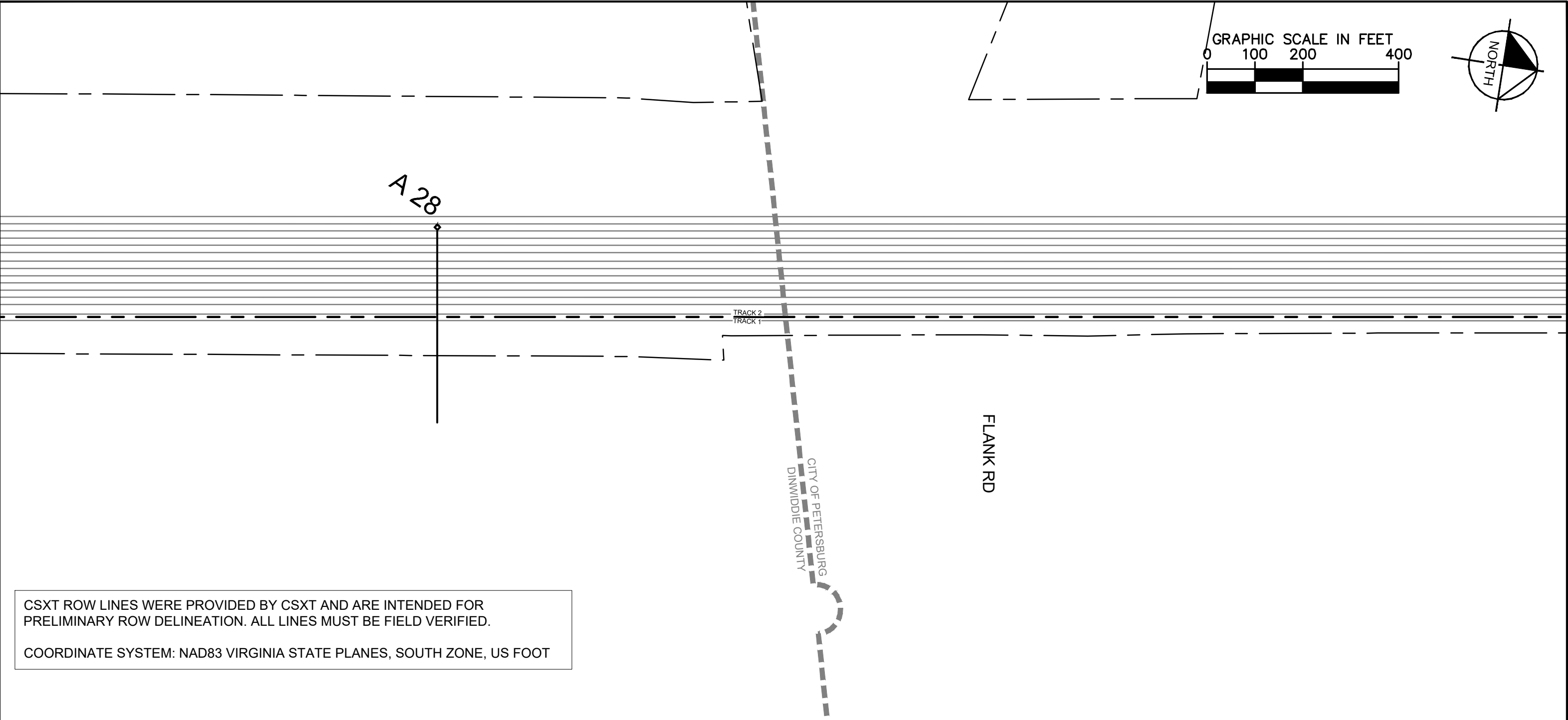
JURISDICTION: City of Petersburg

CSXT VAL MAP:V00041
DATE: 3/16/2021



SHEET
EV-280
OF
EV-283

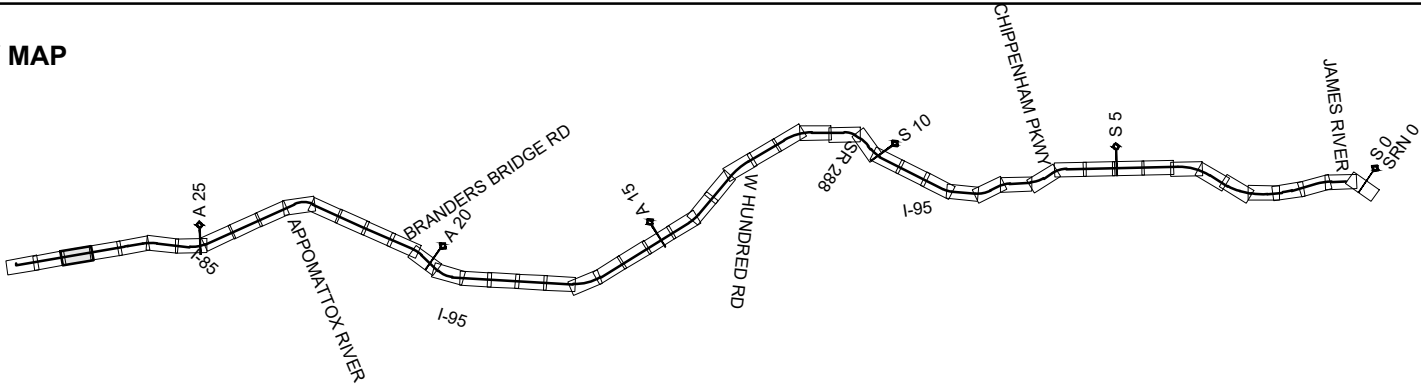
Mar 16 2021 04:17 pm K:\VVA_Traffic\13282000 - Atlantic Gateway Program\Production\Map\Task 10 - Technical Assistance\S1A James River Connection\CAD\Sheet\S1A_US-Design-Layout.dwg Bp_jmm.mxd



CSXT ROW LINES WERE PROVIDED BY CSXT AND ARE INTENDED FOR PRELIMINARY ROW DELINEATION. ALL LINES MUST BE FIELD VERIFIED.

COORDINATE SYSTEM: NAD83 VIRGINIA STATE PLANES, SOUTH ZONE, US FOOT

KEY MAP



- | | | | |
|--|----------------|--|------------------------------|
| | EXISTING TRACK | | CSXT-DRPT DELINEATION |
| | PROPOSED TRACK | | JURISDICTION LINE (FROM GIS) |
| | SHIFTED TRACK | | |
| | CSXT ROW | | |

JURISDICTION: City of Petersburg/Dinwiddie County



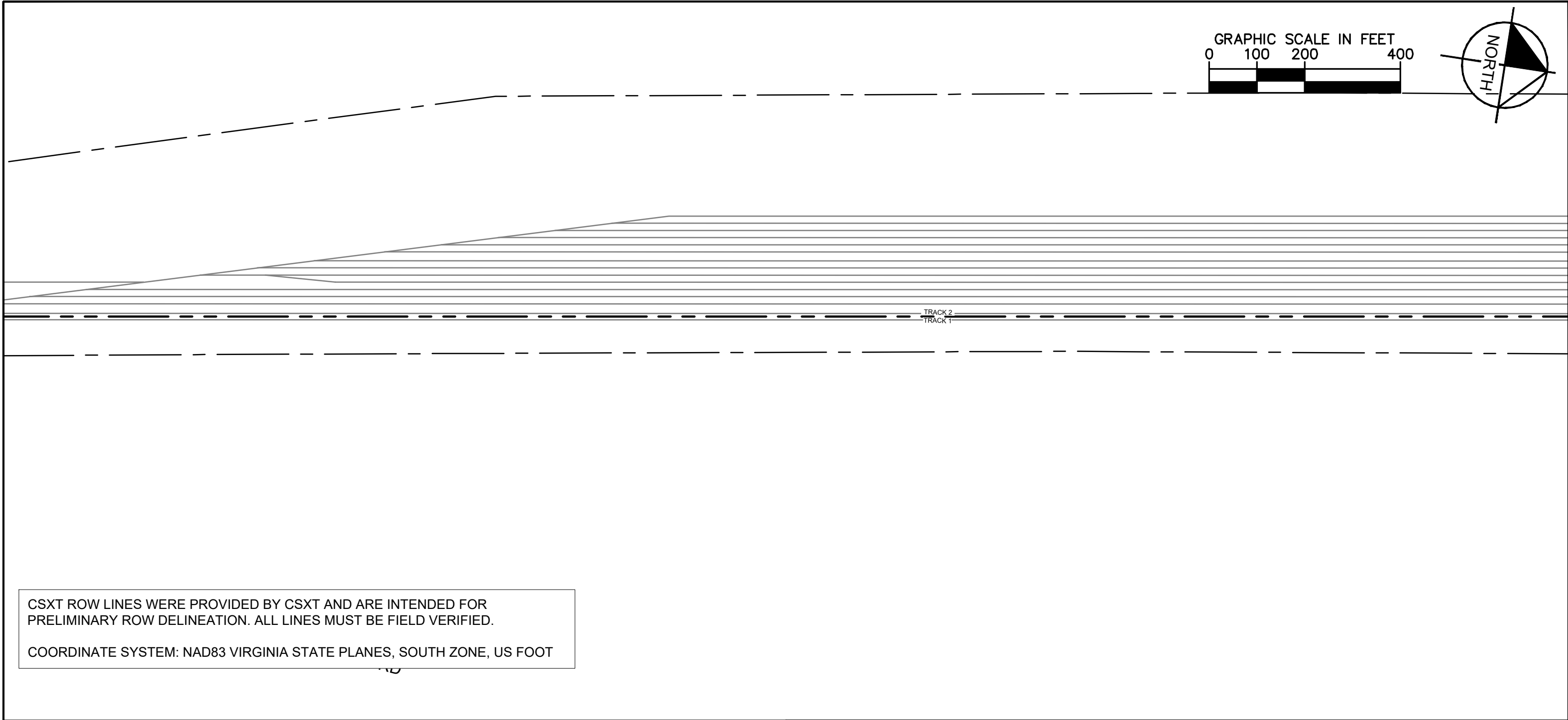
ENHANCED VAL MAPS - DESIGN
S1A - JAMES RIVER CONNECTION

CSXT VAL MAP:V00039
DATE: 3/16/2021



SHEET
EV-281
OF
EV-283

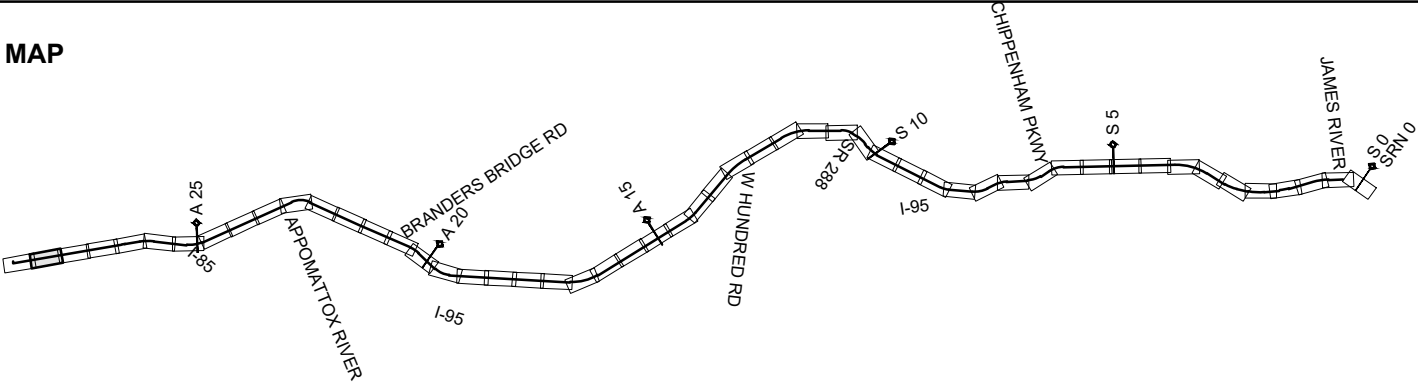
Mar 16 2021 04:17 pm K:\VIA\TaskA\13282000 - Atlantic Gateway Program\Production\Map\Task 10 - Technical Assistance\S1A James River Connection\CAD\Sheet\S1A_US-Design-Layout.dwg Bp: jmm:mls



CSXT ROW LINES WERE PROVIDED BY CSXT AND ARE INTENDED FOR PRELIMINARY ROW DELINEATION. ALL LINES MUST BE FIELD VERIFIED.

COORDINATE SYSTEM: NAD83 VIRGINIA STATE PLANES, SOUTH ZONE, US FOOT

KEY MAP



- | | | | |
|--|----------------|--|------------------------------|
| | EXISTING TRACK | | CSXT-DRPT DELINEATION |
| | PROPOSED TRACK | | JURISDICTION LINE (FROM GIS) |
| | SHIFTED TRACK | | |
| | CSXT ROW | | |

JURISDICTION: City of Petersburg/Dinwiddie County



ENHANCED VAL MAPS - DESIGN

S1A - JAMES RIVER CONNECTION

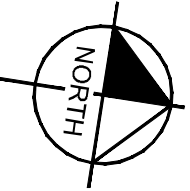
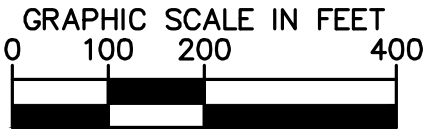
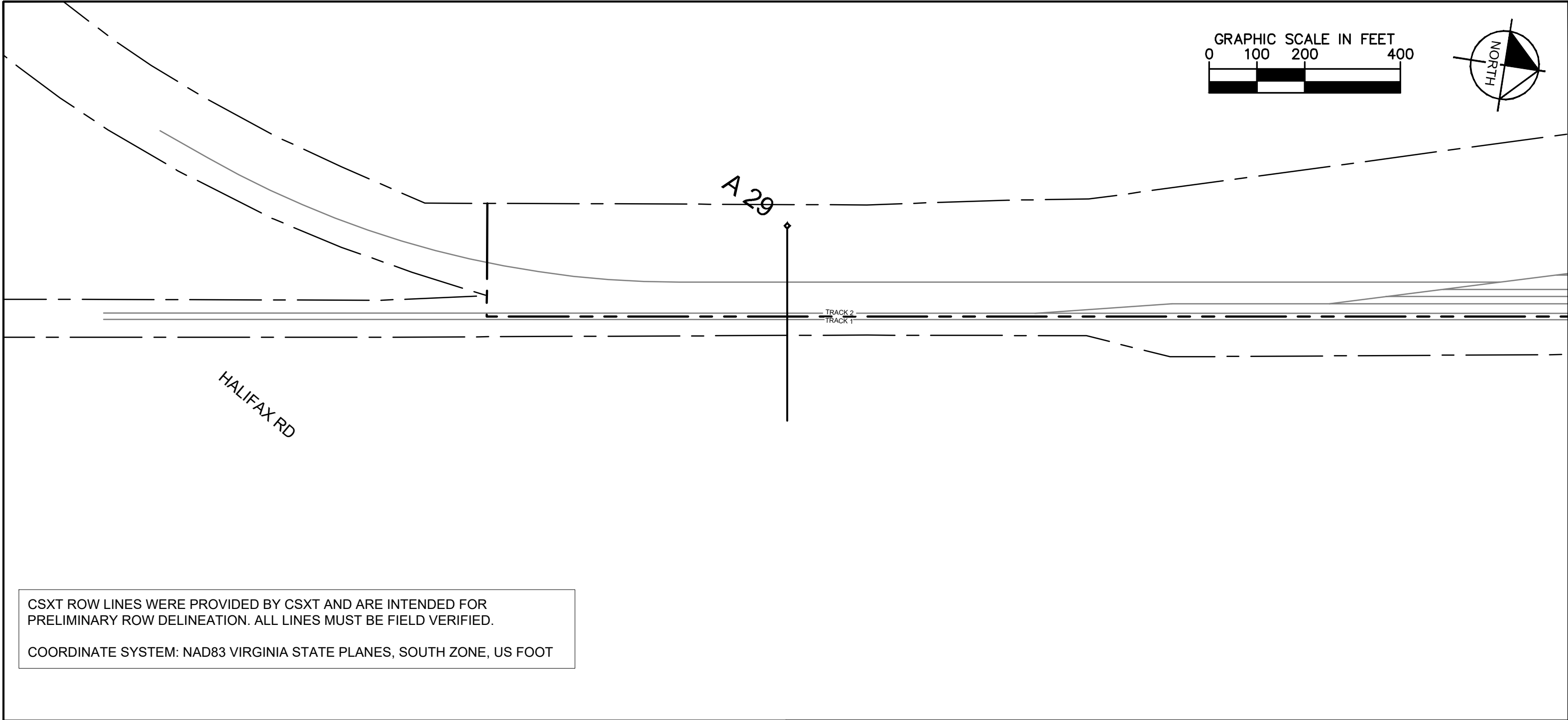
CSXT VAL MAP:V00039

DATE: 3/16/2021



SHEET
EV-282
OF
EV-283

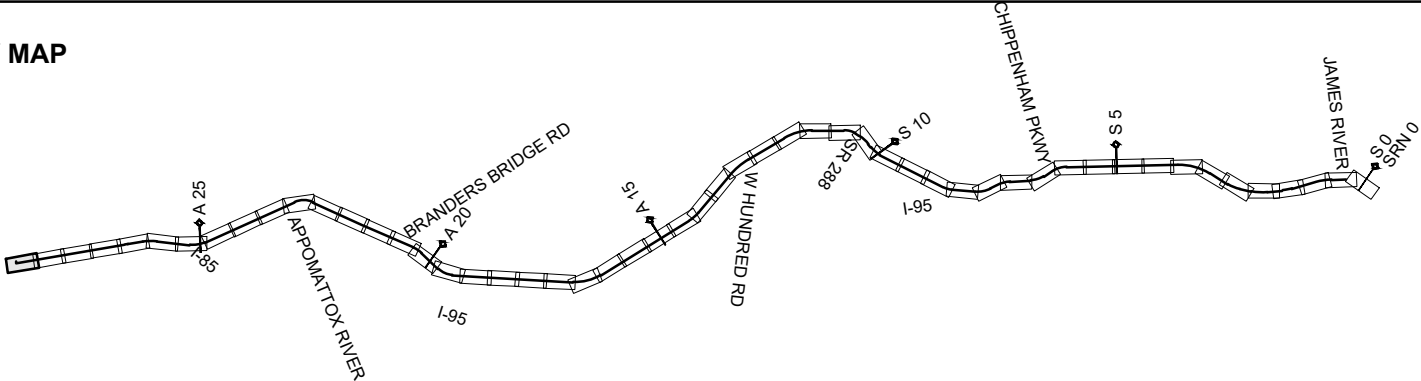
Mar 16 2021 04:17 pm K:\VVA_Traffic\13282000 - Atlantic Gateway Program\Production\Map\Task 10 - Technical Assistance\S1A James River Connection\CAD\Sheet\S1A_US-Design-Layout.dwg Bp: jmm:mls



CSXT ROW LINES WERE PROVIDED BY CSXT AND ARE INTENDED FOR PRELIMINARY ROW DELINEATION. ALL LINES MUST BE FIELD VERIFIED.

COORDINATE SYSTEM: NAD83 VIRGINIA STATE PLANES, SOUTH ZONE, US FOOT

KEY MAP



- | | | | |
|--|----------------|--|------------------------------|
| | EXISTING TRACK | | CSXT-DRPT DELINEATION |
| | PROPOSED TRACK | | JURISDICTION LINE (FROM GIS) |
| | SHIFTED TRACK | | |
| | CSXT ROW | | |



ENHANCED VAL MAPS - DESIGN
S1A - JAMES RIVER CONNECTION

JURISDICTION: Dinwiddie County

CSXT VAL MAP:V00038
DATE: 3/16/2021



SHEET
EV-283
OF
EV-283